

**Site Details:**

London resort

**Client Ref:** London Resort  
**Report Ref:** GSIP-2020-10332-1119\_LS\_5\_2  
**Grid Ref:** 560699, 172527

**Map Name:** County Series

**Map date:** 1868

**Scale:** 1:2,500

**Printed at:** 1:2,500

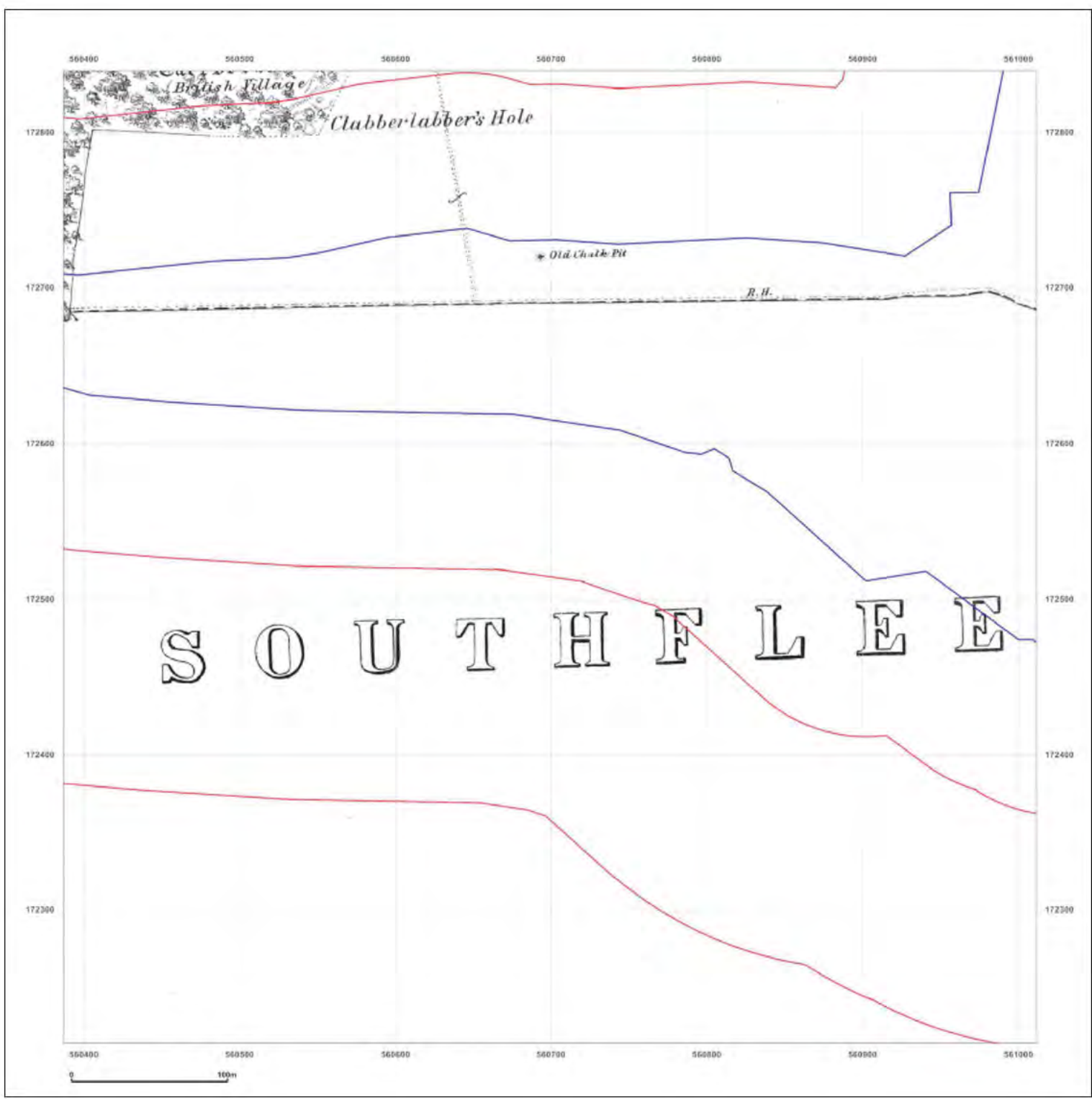


Produced by  
 Groundsure Insights  
 T: 08444 159000  
 E: [REDACTED]  
 W: www.groundsure.com

© Crown copyright and database rights 2018 Ordnance Survey 100035207

Production date: 22 July 2020

Map legend available at: [REDACTED]



**Site Details:**

London resort

**Client Ref:** London Resort  
**Report Ref:** GSIP-2020-10332-1119\_LS\_5\_2  
**Grid Ref:** 560699, 172527

**Map Name:** County Series

**Map date:** 1868

**Scale:** 1:2,500

**Printed at:** 1:2,500



Surveyed 1868  
 Revised 1868  
 Edition N/A  
 Copyright N/A  
 Levelled N/A

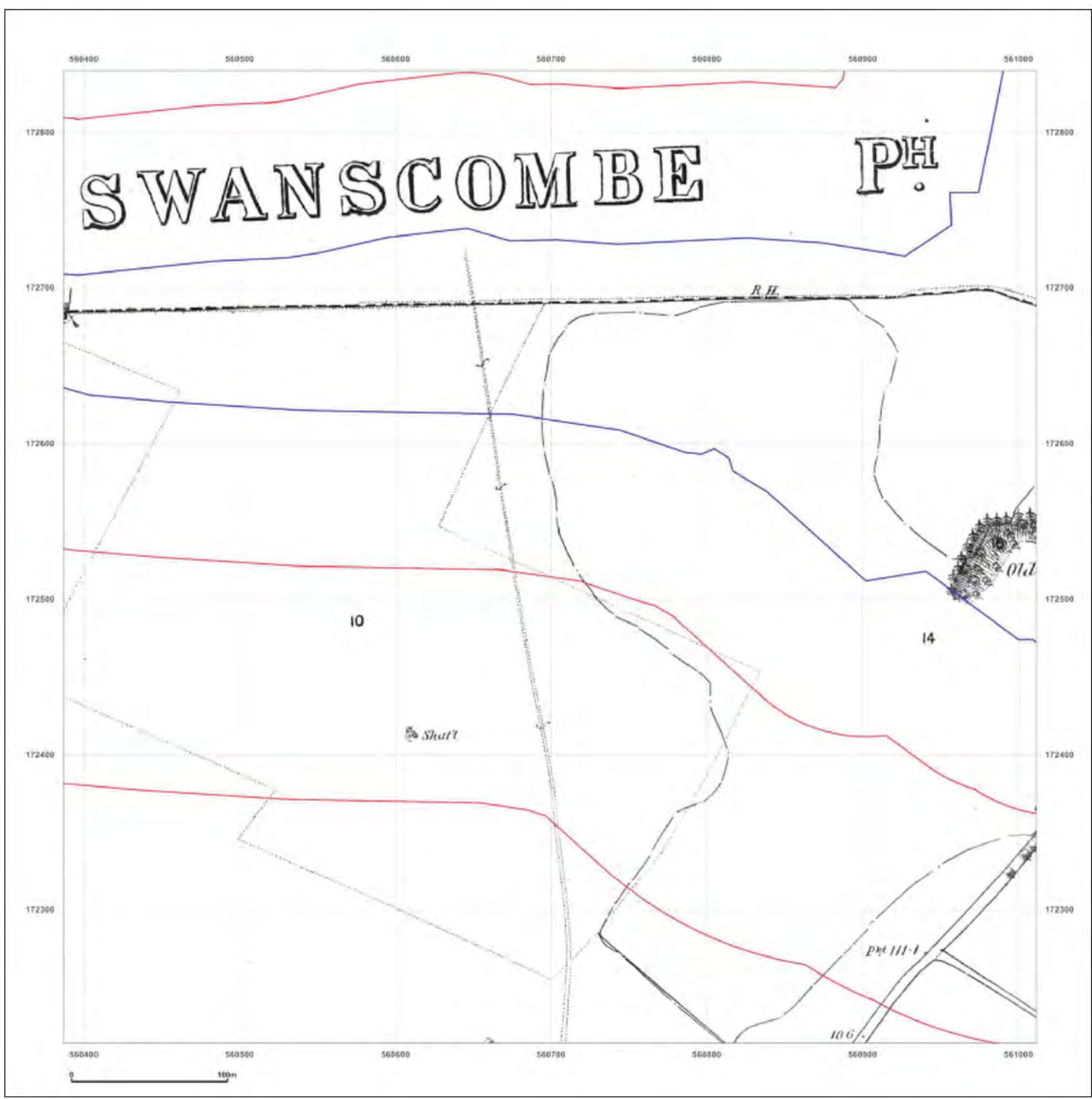


Produced by  
 Groundsure Insights  
 T: 08444 159000  
 E: [Redacted]  
 W: www.groundsure.com

© Crown copyright and database rights 2018 Ordnance Survey 100035207

Production date: 22 July 2020

Map legend available at: [Redacted]



**Site Details:**

London resort

**Client Ref:** London Resort  
**Report Ref:** GSIP-2020-10332-1119\_LS\_5\_2  
**Grid Ref:** 560699, 172527

**Map Name:** County Series

**Map date:** 1897

**Scale:** 1:2,500

**Printed at:** 1:2,500



Surveyed 1897  
 Revised 1897  
 Edition N/A  
 Copyright N/A  
 Levelled N/A

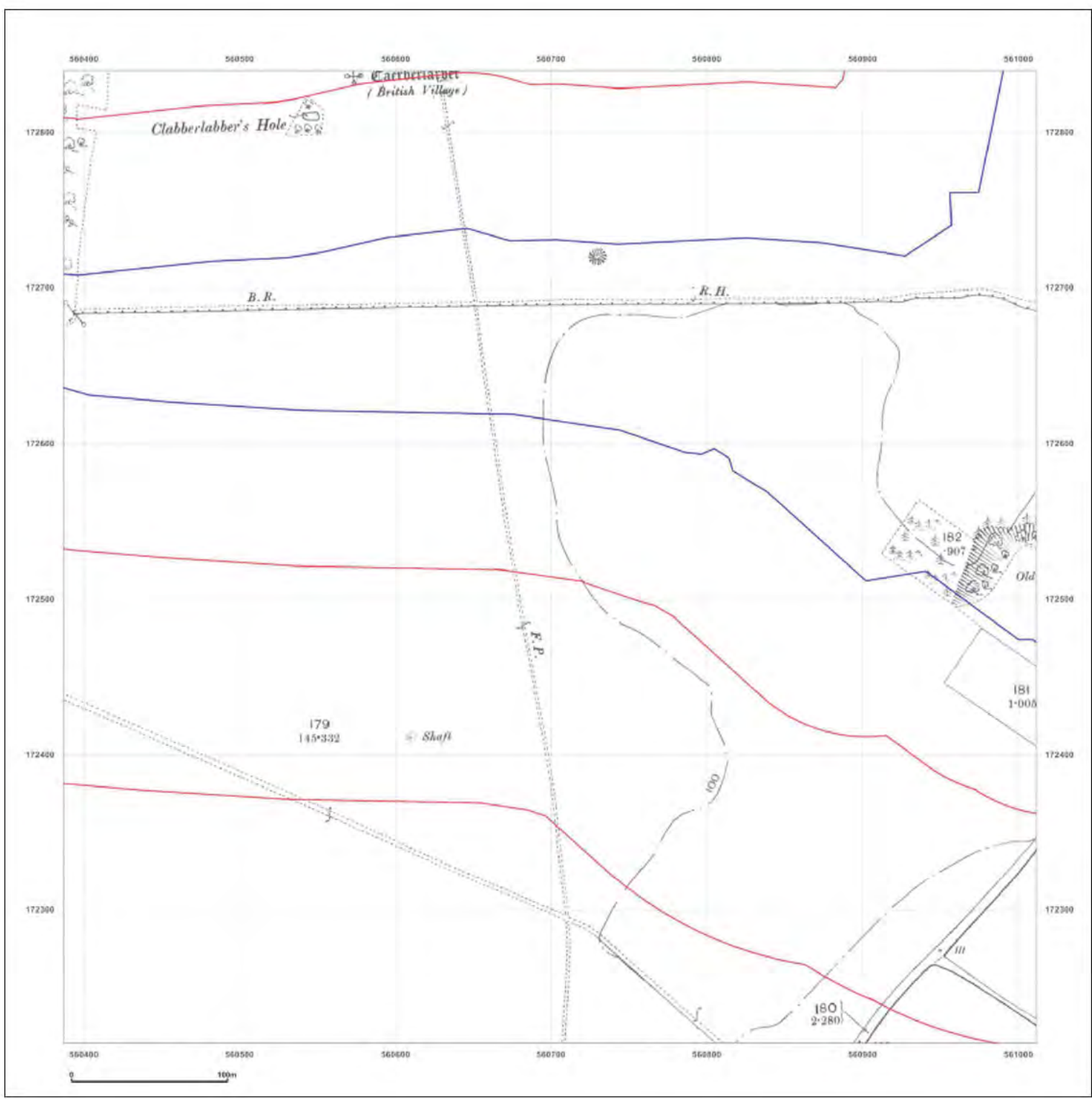


Produced by  
 Groundsure Insights  
 T: 08444 159000  
 E: [REDACTED]  
 W: www.groundsure.com

© Crown copyright and database rights 2018 Ordnance Survey 100035207

Production date: 22 July 2020

Map legend available at: [REDACTED]





**Site Details:**

London resort

**Client Ref:** London Resort  
**Report Ref:** GSP-2020-10332-1119\_LS\_5\_2  
**Grid Ref:** 560699, 172527

**Map Name:** County Series

**Map date:** 1909

**Scale:** 1:2,500

**Printed at:** 1:2,500



Surveyed 1909  
 Revised 1909  
 Edition N/A  
 Copyright N/A  
 Levelled N/A

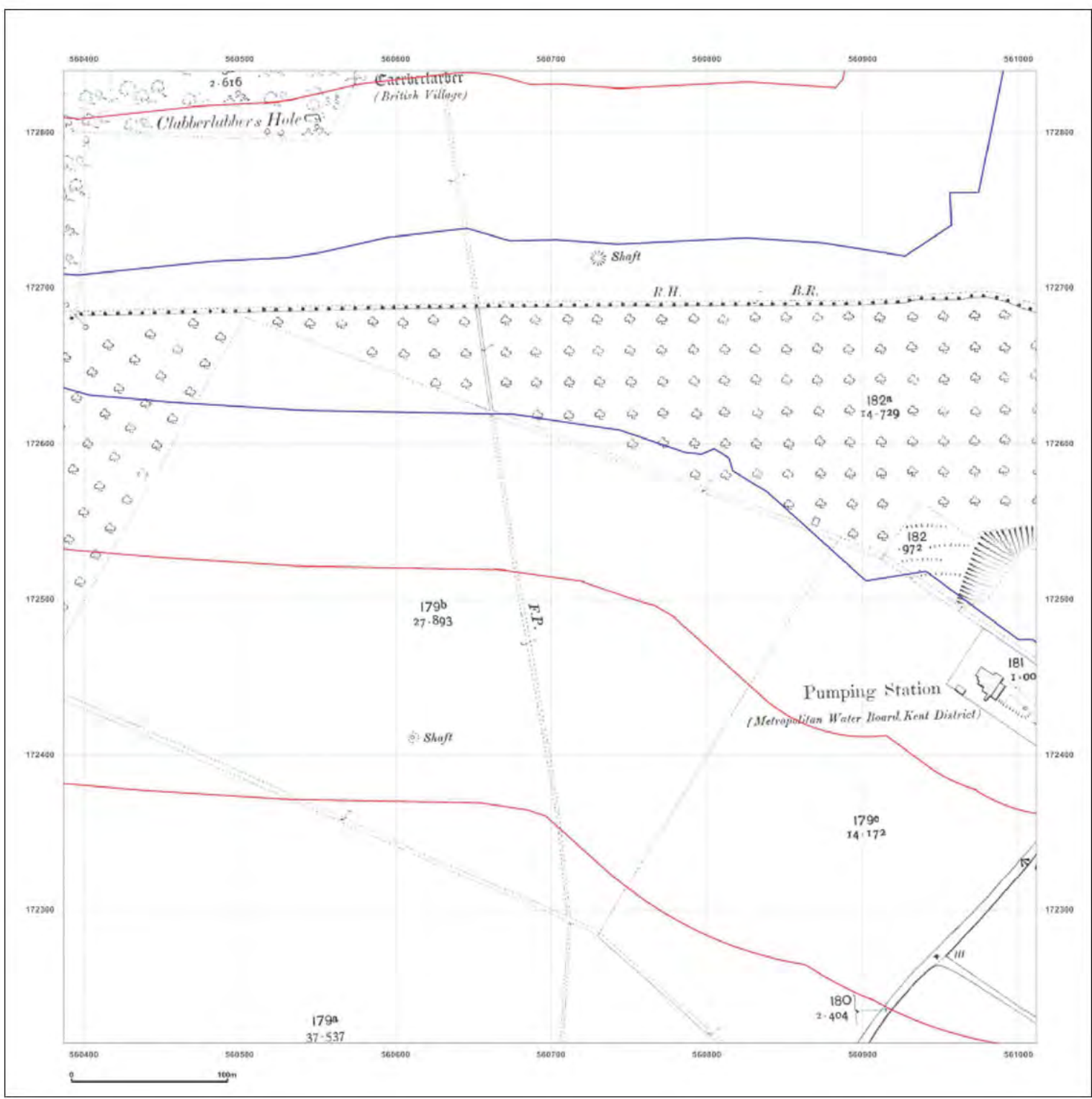


Produced by  
 Groundsure Insights  
 T: 08444 159000  
 E: [REDACTED]  
 W: www.groundsure.com

© Crown copyright and database rights 2018 Ordnance Survey 100035207

Production date: 22 July 2020

Map legend available at: [REDACTED]





**Site Details:**

London resort


**Client Ref:** London Resort  
**Report Ref:** GSIP-2020-10332-1119\_LS\_5\_2  
**Grid Ref:** 560699, 172527

**Map Name:** County Series

**Map date:** 1933

**Scale:** 1:2,500

**Printed at:** 1:2,500



Surveyed 1933  
 Revised 1933  
 Edition N/A  
 Copyright N/A  
 Levelled N/A

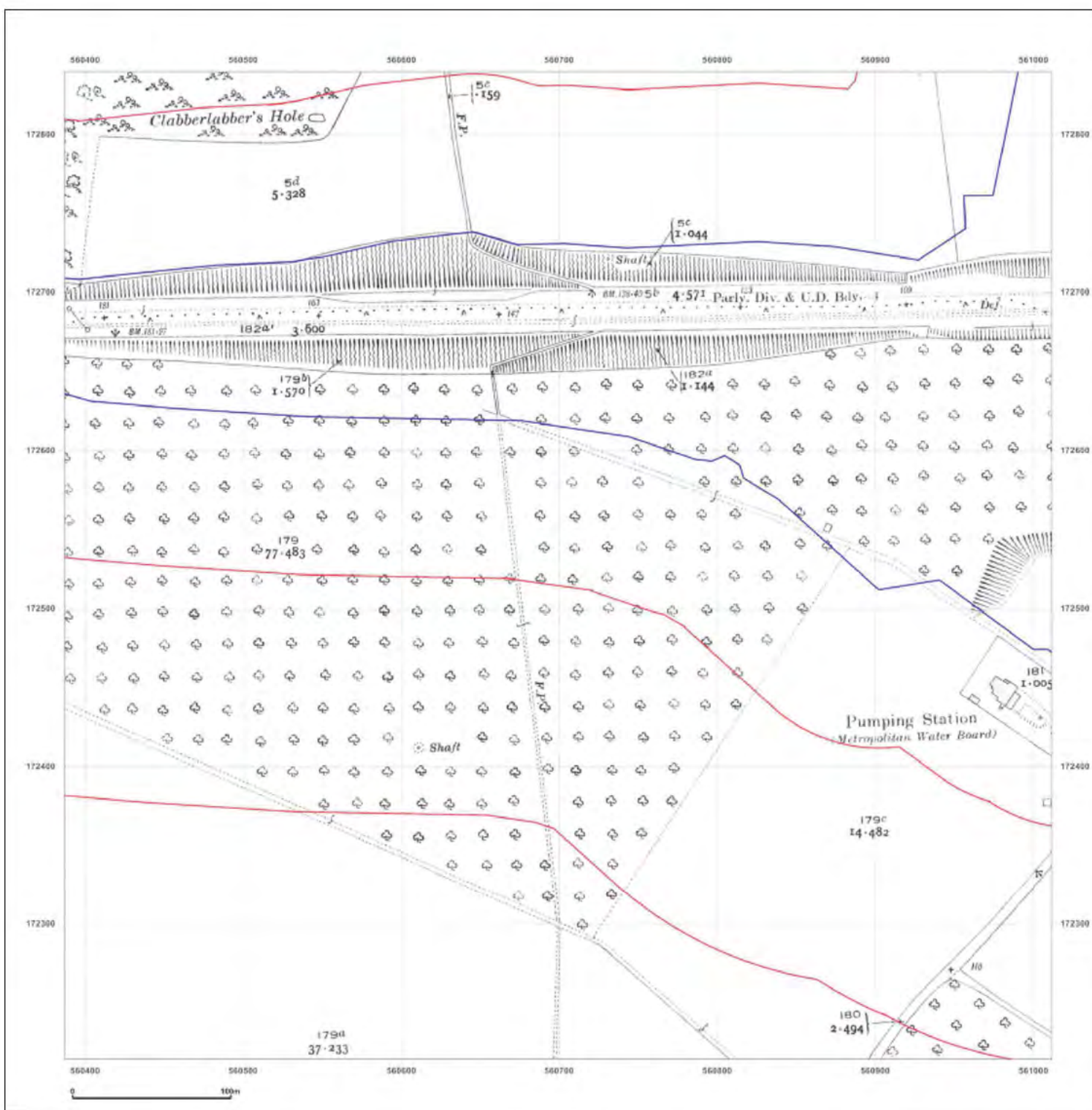


Produced by  
 Groundsure Insights  
 T: 08444 159000  
 E: [REDACTED]  
 W: www.groundsure.com

© Crown copyright and database rights 2018 Ordnance Survey 100035207

Production date: 22 July 2020

Map legend available at:  
 [REDACTED]



**Site Details:**

London resort

**Client Ref:** London Resort  
**Report Ref:** GSIP-2020-10332-1119\_LS\_5\_2  
**Grid Ref:** 560699, 172527

**Map Name:** County Series

**Map date:** 1938

**Scale:** 1:2,500

**Printed at:** 1:2,500



Surveyed 1938  
 Revised 1938  
 Edition N/A  
 Copyright N/A  
 Levelled N/A

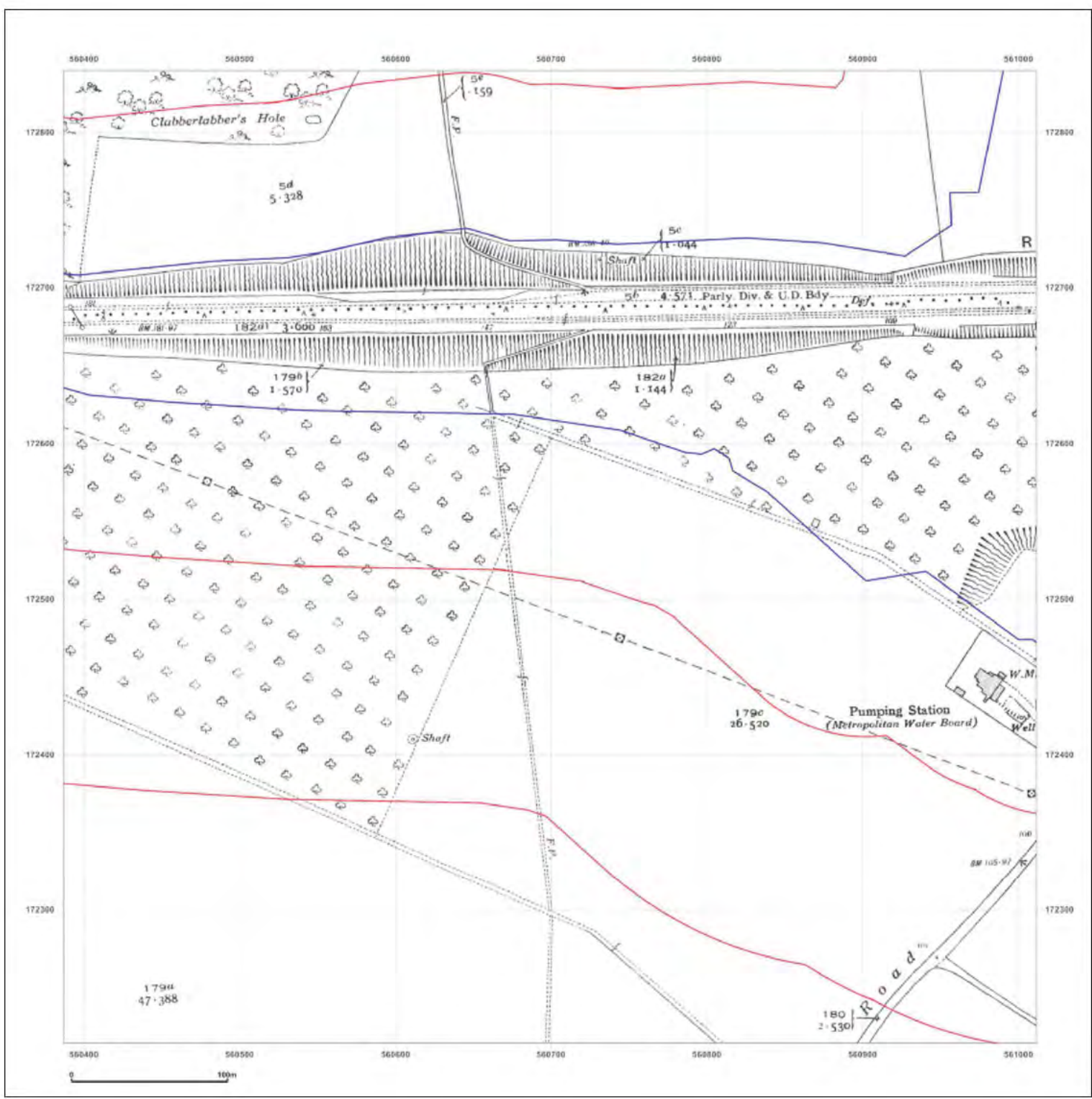


Produced by  
 Groundsure Insights  
 T: 08444 159000  
 E: [Redacted]  
 W: www.groundsure.com

© Crown copyright and database rights 2018 Ordnance Survey 100035207

Production date: 22 July 2020

Map legend available at: [Redacted]





**Site Details:**  
London resort


**Client Ref:** London Resort  
**Report Ref:** GSIP-2020-10332-1119\_LS\_5\_2  
**Grid Ref:** 560699, 172527

**Map Name:** National Grid

**Map date:** 1961

**Scale:** 1:2,500

**Printed at:** 1:2,500



Surveyed 1961  
Revised 1961  
Edition N/A  
Copyright 1962  
Levelled 1962

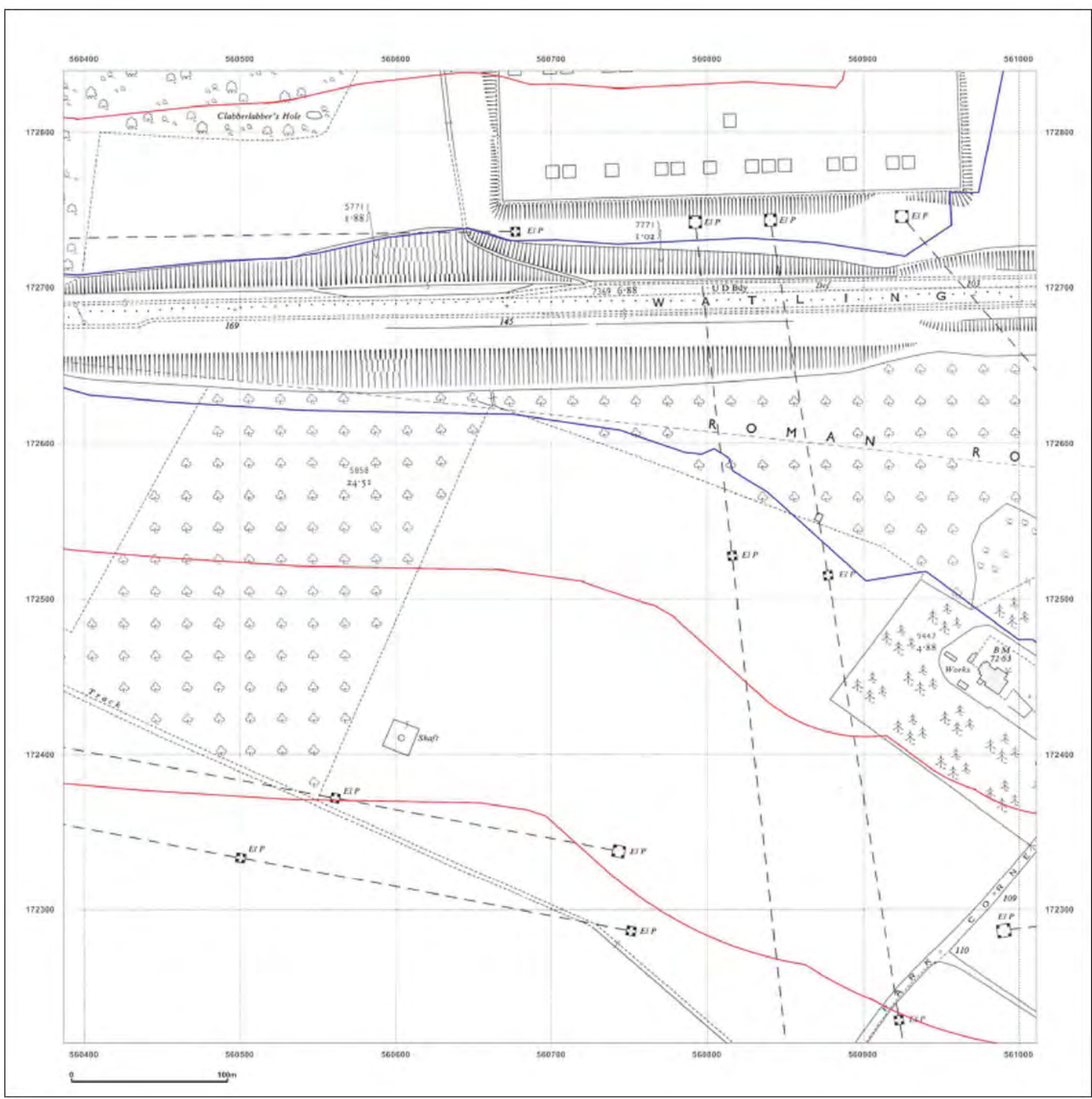


Produced by  
Groundsure Insights  
T: 08444 159000  
E: [REDACTED]  
W: www.groundsure.com

© Crown copyright and database rights 2018 Ordnance Survey 100035207

Production date: 22 July 2020

Map legend available at:  
[REDACTED]





**Site Details:**  
London resort


**Client Ref:** London Resort  
**Report Ref:** GSIP-2020-10332-1119\_LS\_5\_2  
**Grid Ref:** 560699, 172527

**Map Name:** National Grid

**Map date:** 1968

**Scale:** 1:2,500

**Printed at:** 1:2,500



Surveyed 1968  
Revised 1968  
Edition N/A  
Copyright 1968  
Levelled 1952

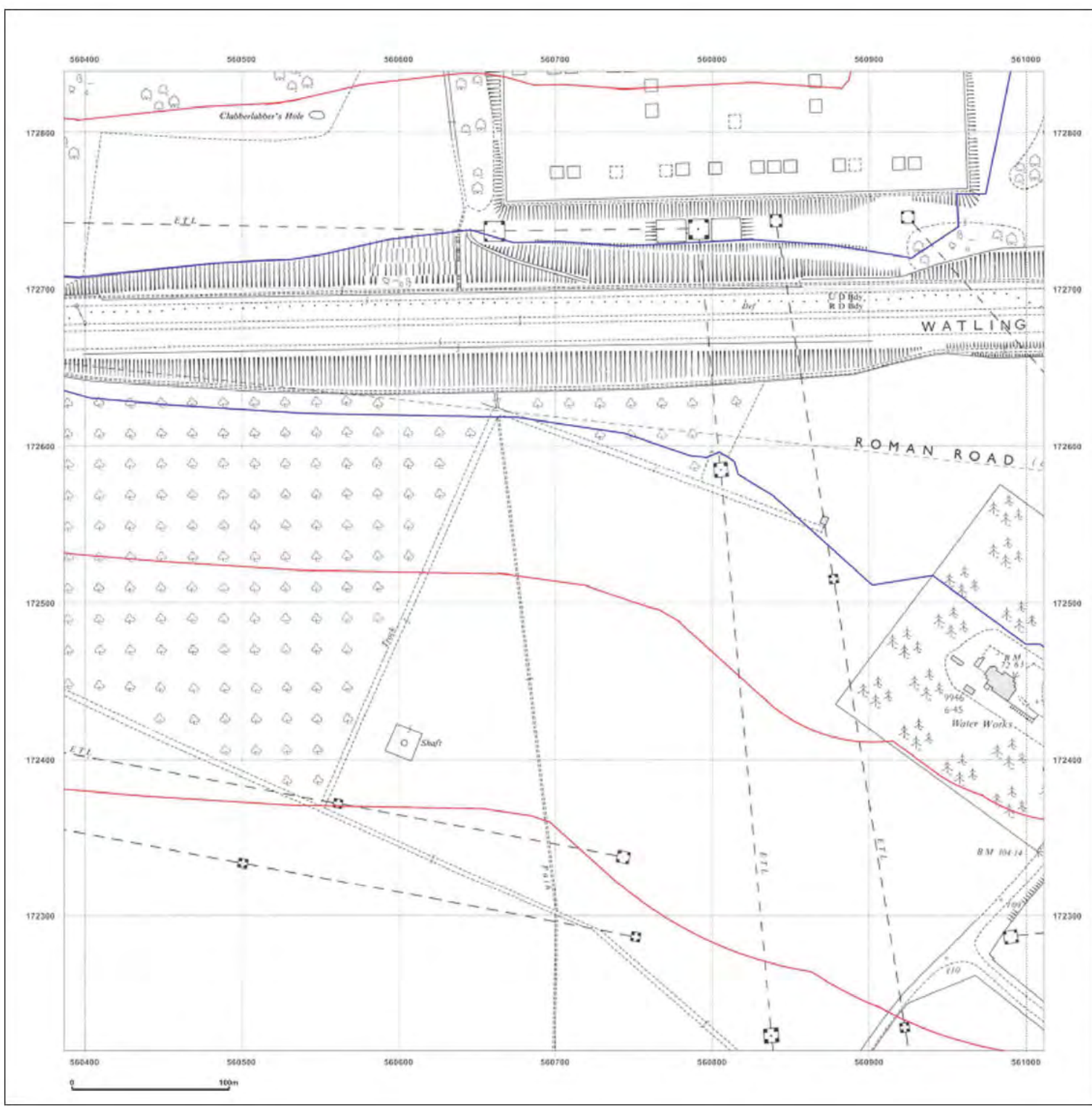


Produced by  
Groundsure Insights  
T: 08444 159000  
E: [REDACTED]  
W: www.groundsure.com

© Crown copyright and database rights 2018 Ordnance Survey 100035207

Production date: 22 July 2020

Map legend available at:  
[REDACTED]



**Site Details:**  
London resort


**Client Ref:** London Resort  
**Report Ref:** GSIP-2020-10332-1119\_LS\_5\_2  
**Grid Ref:** 560699, 172527

**Map Name:** National Grid

**Map date:** 1968

**Scale:** 1:2,500

**Printed at:** 1:2,500

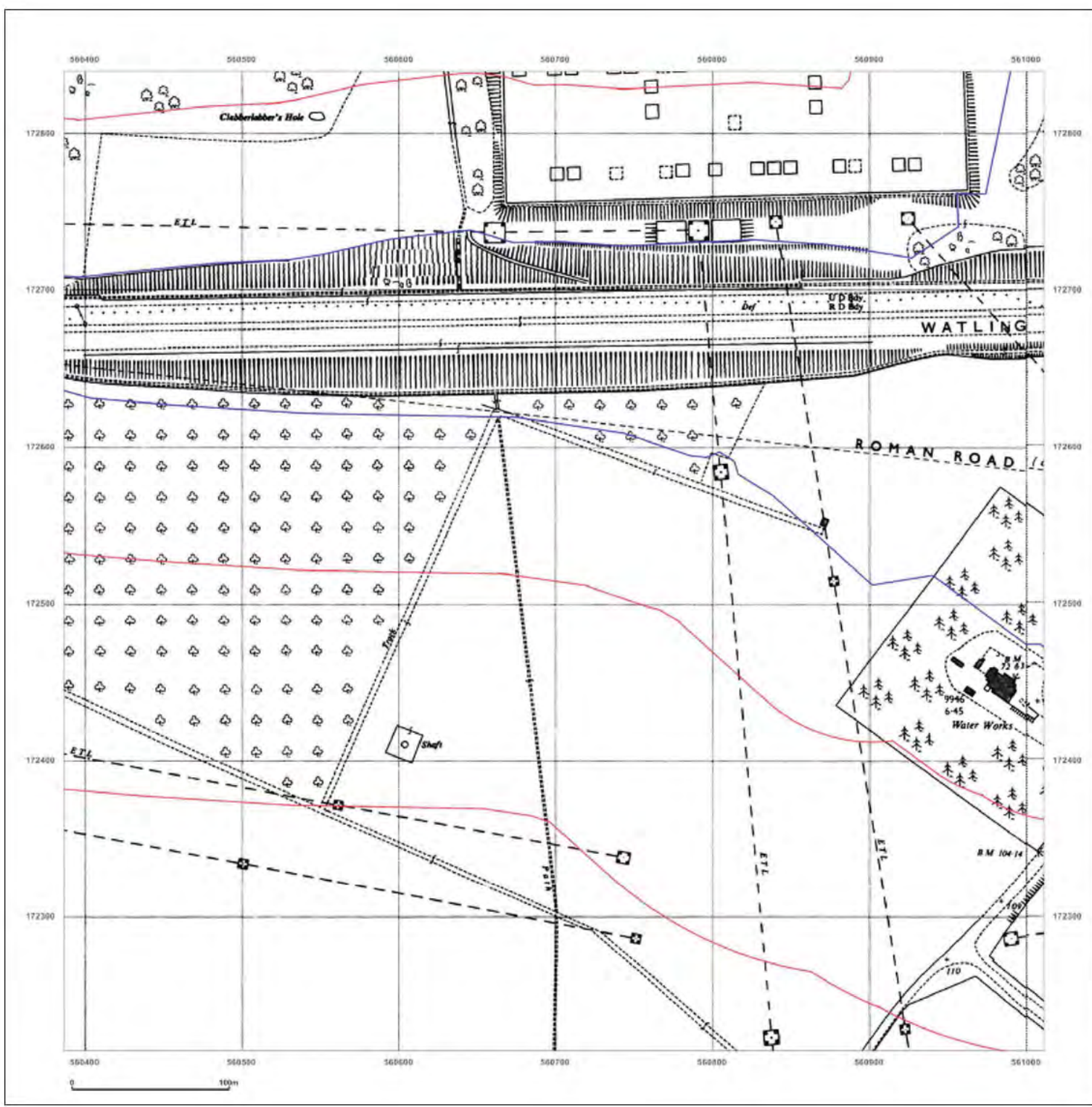


Produced by  
Groundsure Insights  
T: 08444 159000  
E: [REDACTED]  
W: www.groundsure.com

© Crown copyright and database rights 2018 Ordnance Survey 100035207

Production date: 22 July 2020

Map legend available at: [REDACTED]





**Site Details:**

London resort


**Client Ref:** London Resort  
**Report Ref:** GSIP-2020-10332-1119\_LS\_5\_2  
**Grid Ref:** 560699, 172527

**Map Name:** National Grid

**Map date:** 1987

**Scale:** 1:2,500

**Printed at:** 1:2,500



Surveyed 1984  
 Revised 1987  
 Edition N/A  
 Copyright 1987  
 Levelled 1984

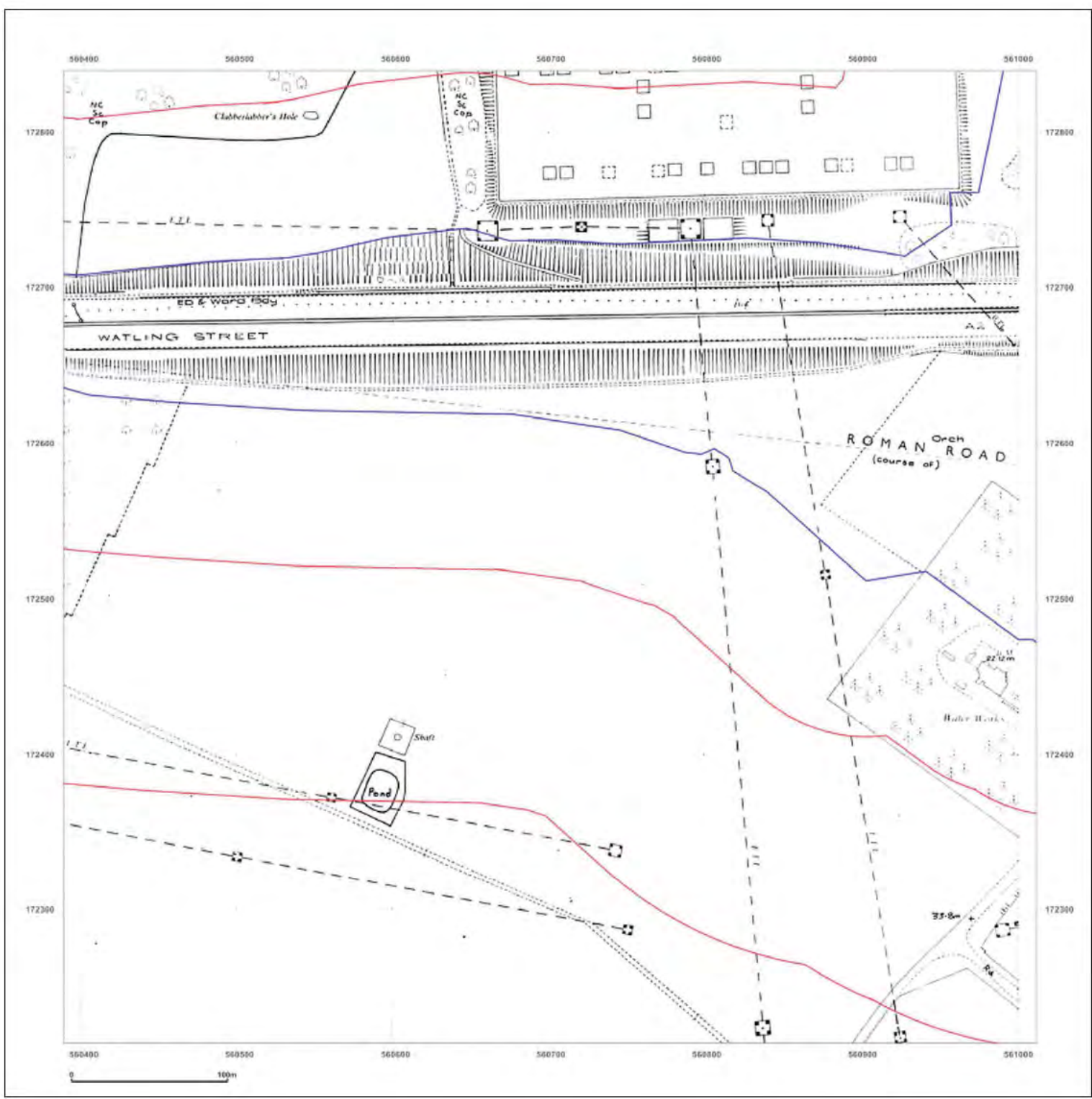


Produced by  
 Groundsure Insights  
 T: 08444 159000  
 E: [REDACTED]  
 W: www.groundsure.com

© Crown copyright and database rights 2018 Ordnance Survey 100035207

Production date: 22 July 2020

Map legend available at:  
 [REDACTED]





**Site Details:**  
London resort


**Client Ref:** London Resort  
**Report Ref:** GSP-2020-10332-1119\_LS\_5\_2  
**Grid Ref:** 560699, 172527

**Map Name:** National Grid

**Map date:** 1987-1992

**Scale:** 1:2,500

**Printed at:** 1:2,500

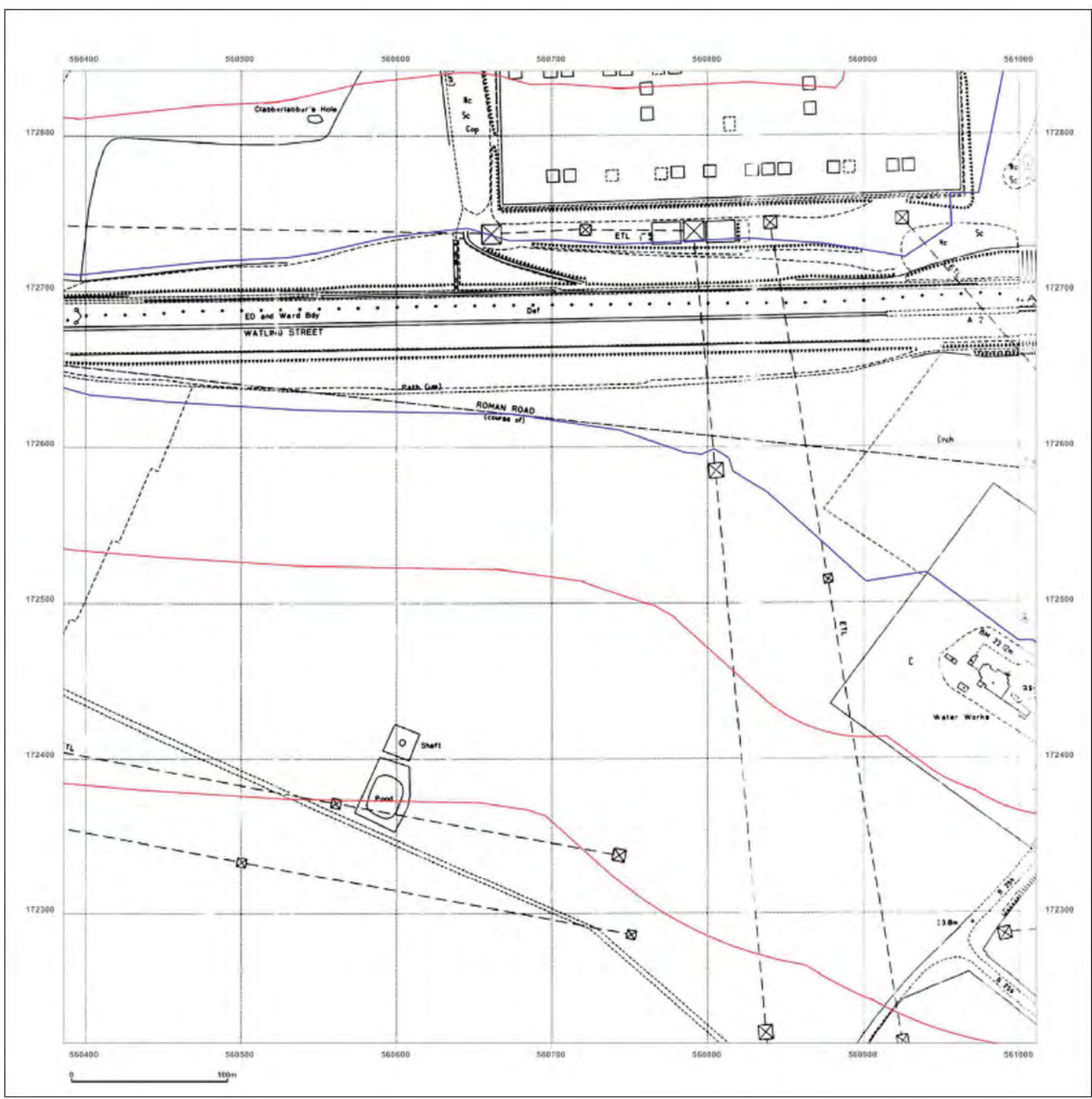


Produced by  
Groundsure Insights  
T: 08444 159000  
E: [REDACTED]  
W: www.groundsure.com

© Crown copyright and database rights 2018 Ordnance Survey 100035207

Production date: 22 July 2020

Map legend available at: [REDACTED]



**Site Details:**  
London resort


**Client Ref:** London Resort  
**Report Ref:** GSP-2020-10332-1119\_LS\_5\_2  
**Grid Ref:** 560699, 172527

**Map Name:** National Grid

**Map date:** 1992-1993

**Scale:** 1:2,500

**Printed at:** 1:2,500

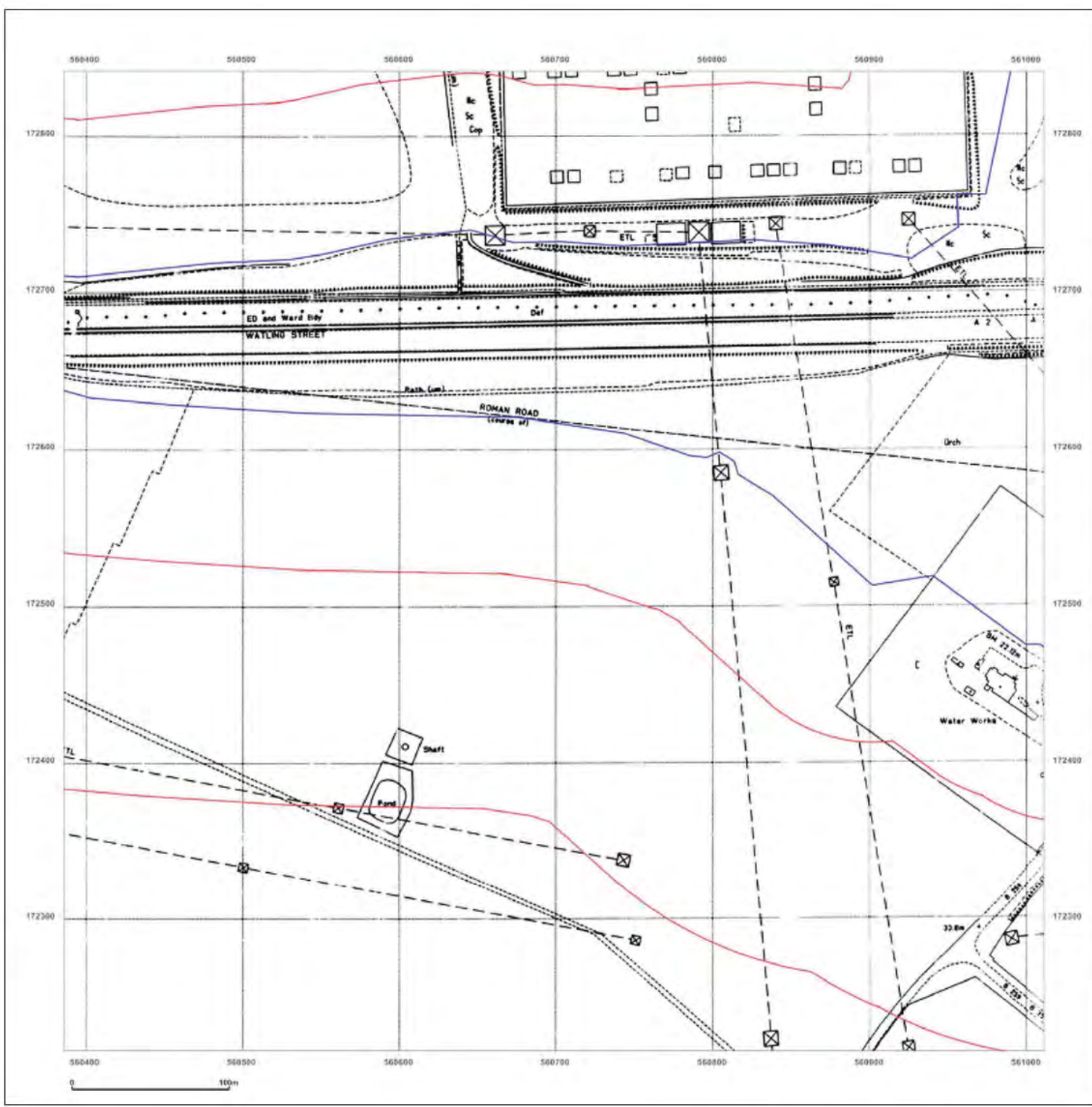


Produced by  
Groundsure Insights  
T: 08444 159000  
E: [REDACTED]  
W: www.groundsure.com

© Crown copyright and database rights 2018 Ordnance Survey 100035207

Production date: 22 July 2020

Map legend available at: [REDACTED]





**Site Details:**  
London resort


**Client Ref:** London Resort  
**Report Ref:** GSP-2020-10332-1119\_LS\_5\_2  
**Grid Ref:** 560699, 172527

**Map Name:** National Grid

**Map date:** 1993

**Scale:** 1:2,500

**Printed at:** 1:2,500



Surveyed N/A  
Revised N/A  
Edition N/A  
Copyright 1993  
Levelled N/A

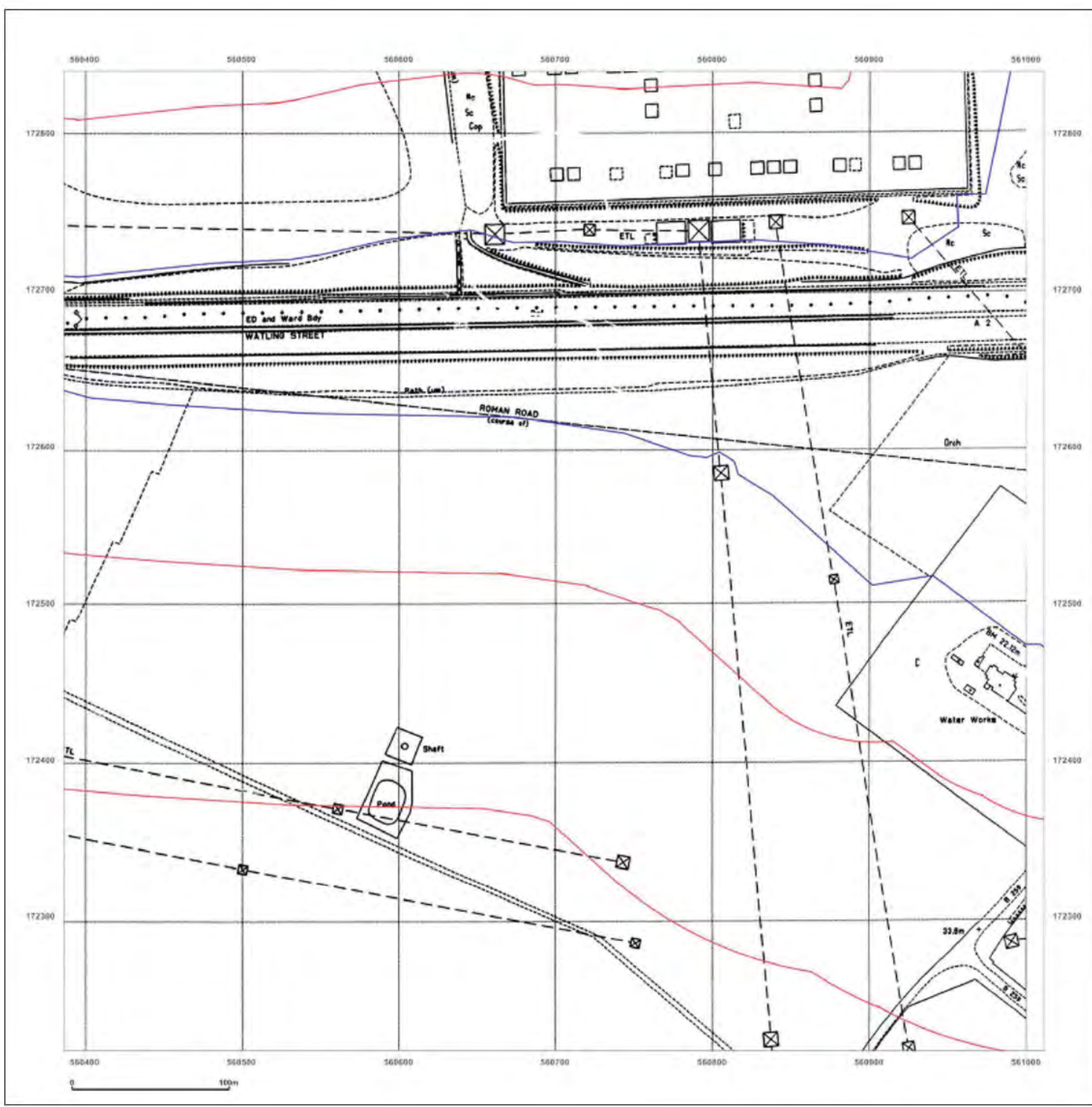


Produced by  
Groundsure Insights  
T: 08444 159000  
E: [REDACTED]  
W: www.groundsure.com

© Crown copyright and database rights 2018 Ordnance Survey 100035207

Production date: 22 July 2020

Map legend available at: [REDACTED]





**Site Details:**

London resort


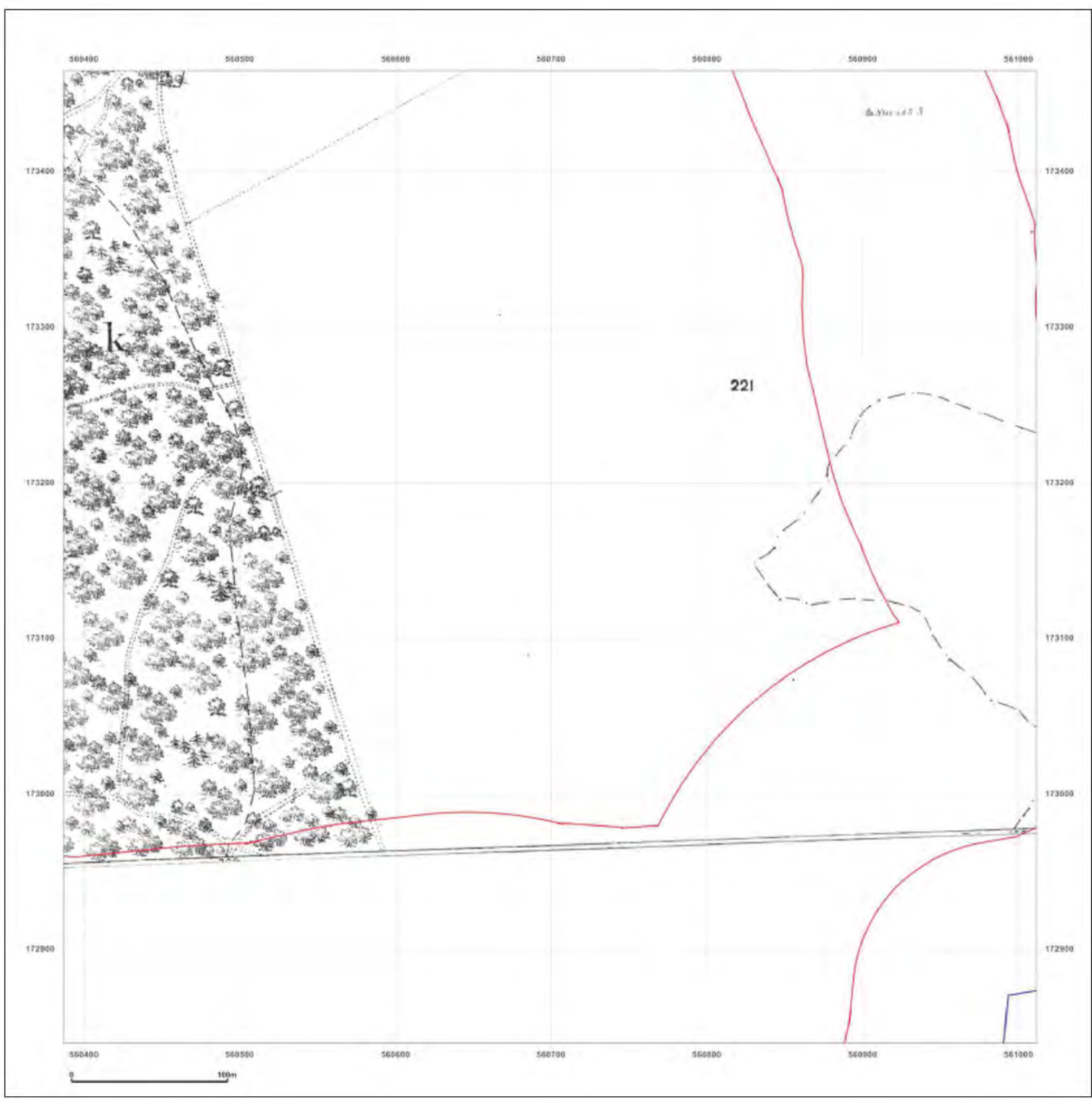
**Client Ref:** London Resort  
**Report Ref:** GSIP-2020-10332-1119\_LS\_5\_3  
**Grid Ref:** 560699, 173152

**Map Name:** County Series

**Map date:** 1865

**Scale:** 1:2,500

**Printed at:** 1:2,500



Produced by  
 Groundsure Insights  
 T: 08444 159000  
 E: [REDACTED]  
 W: www.groundsure.com

© Crown copyright and database rights 2018 Ordnance Survey 100035207

Production date: 22 July 2020

Map legend available at: [REDACTED]

**Site Details:**

London resort


**Client Ref:** London Resort  
**Report Ref:** GSIP-2020-10332-1119\_LS\_5\_3  
**Grid Ref:** 560699, 173152

**Map Name:** County Series

**Map date:** 1865-1868

**Scale:** 1:2,500

**Printed at:** 1:2,500

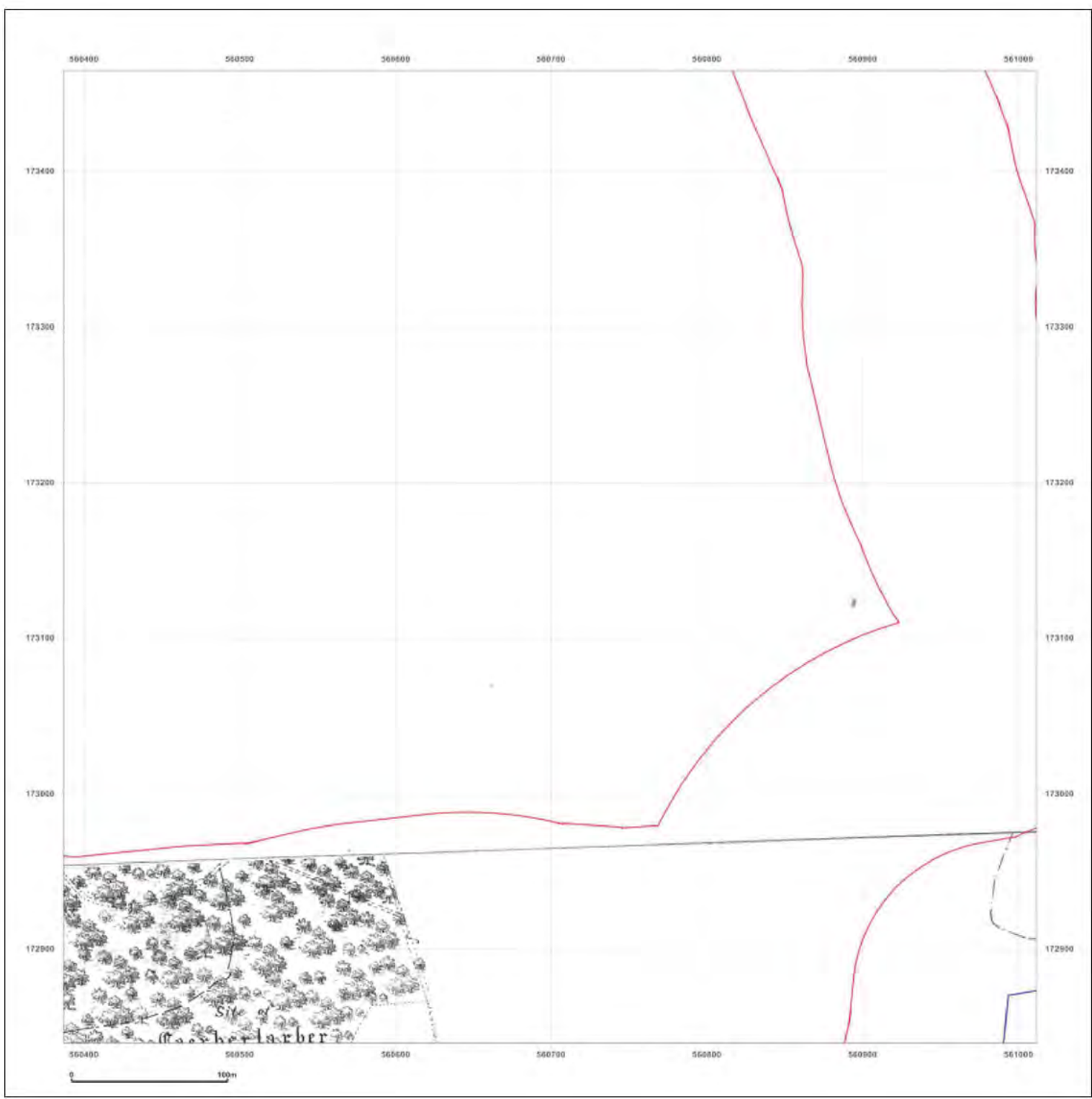


Produced by  
 Groundsure Insights  
 T: 08444 159000  
 E: [REDACTED]  
 W: www.groundsure.com

© Crown copyright and database rights 2018 Ordnance Survey 100035207

Production date: 22 July 2020

Map legend available at: [REDACTED]



**Site Details:**

London resort

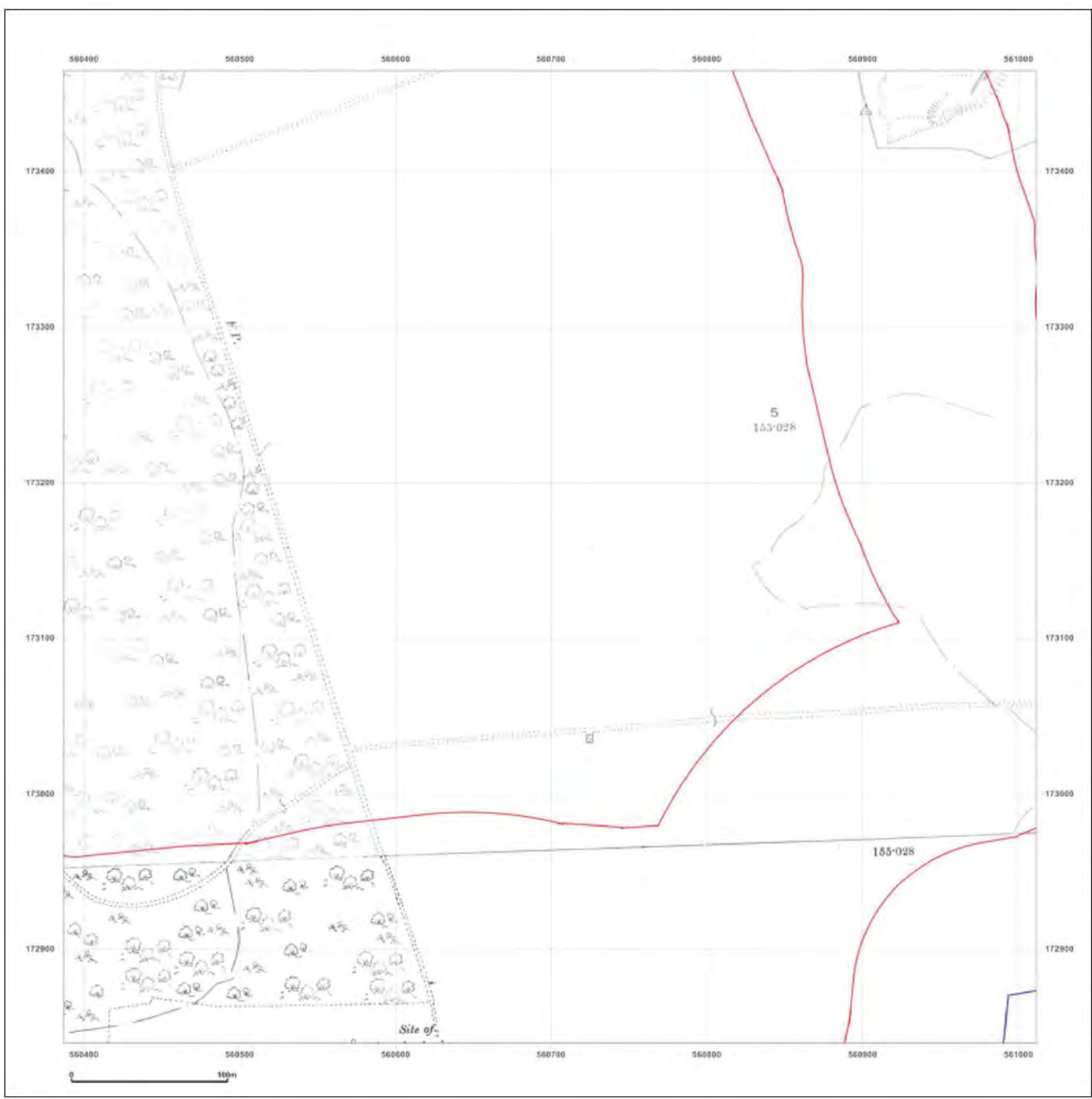
**Client Ref:** London Resort  
**Report Ref:** GSIP-2020-10332-1119\_LS\_5\_3  
**Grid Ref:** 560699, 173152

**Map Name:** County Series


**Map date:** 1897

**Scale:** 1:2,500

**Printed at:** 1:2,500



Surveyed 1897  
 Revised 1897  
 Edition N/A  
 Copyright N/A  
 Levelled N/A



Surveyed 1897  
 Revised 1897  
 Edition N/A  
 Copyright N/A  
 Levelled N/A



Produced by  
 Groundsure Insights  
 T: 08444 159000  
 E: [REDACTED]  
 W: www.groundsure.com

© Crown copyright and database rights 2018 Ordnance Survey 100035207

Production date: 22 July 2020

Map legend available at: [REDACTED]



**Site Details:**

London resort


**Client Ref:** London Resort  
**Report Ref:** GSIP-2020-10332-1119\_LS\_5\_3  
**Grid Ref:** 560699, 173152

**Map Name:** County Series

**Map date:** 1909

**Scale:** 1:2,500

**Printed at:** 1:2,500

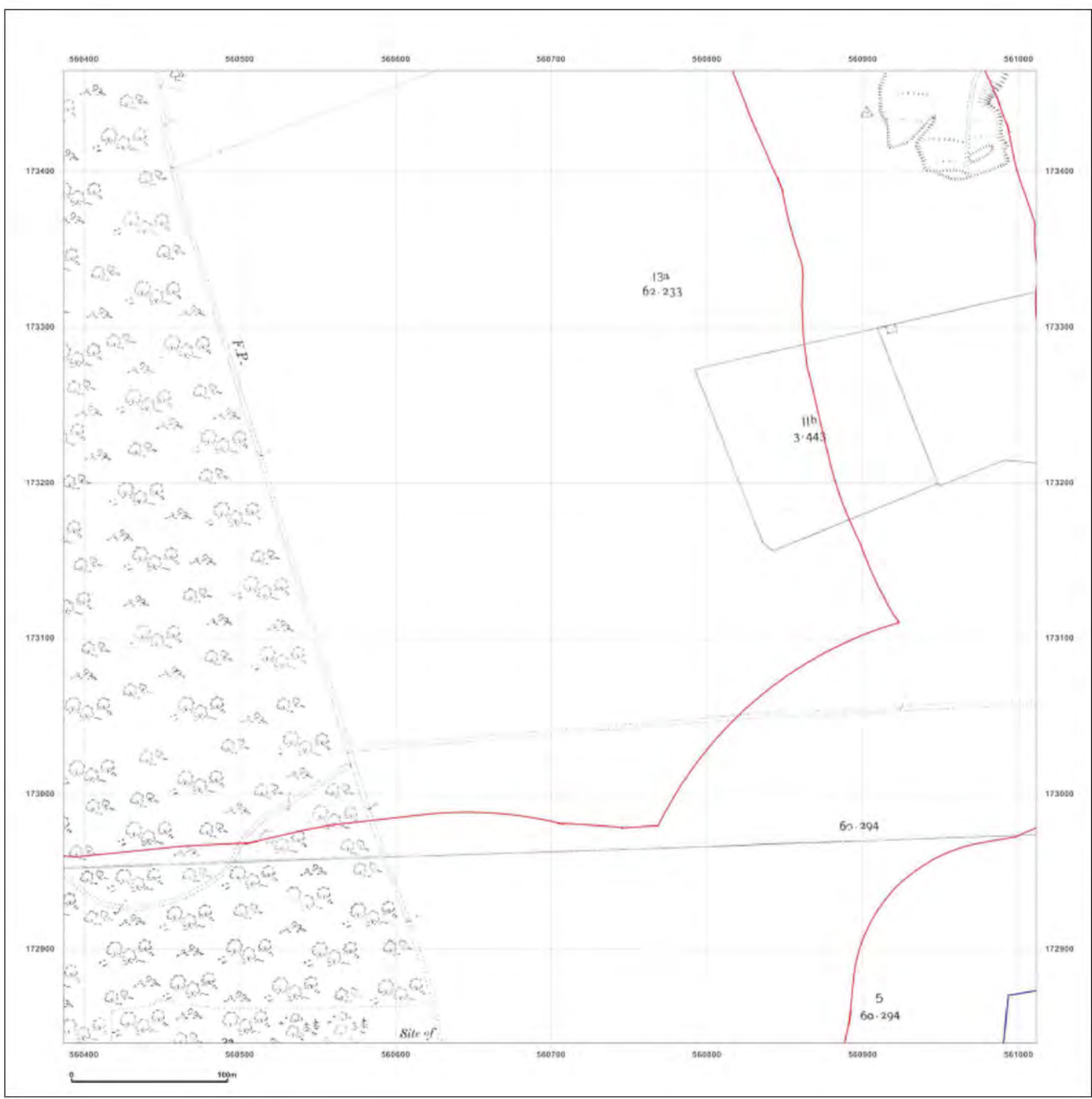


Produced by  
 Groundsure Insights  
 T: 08444 159000  
 E: [REDACTED]  
 W: www.groundsure.com

© Crown copyright and database rights 2018 Ordnance Survey 100035207

Production date: 22 July 2020

Map legend available at: [REDACTED]



**Site Details:**

London resort

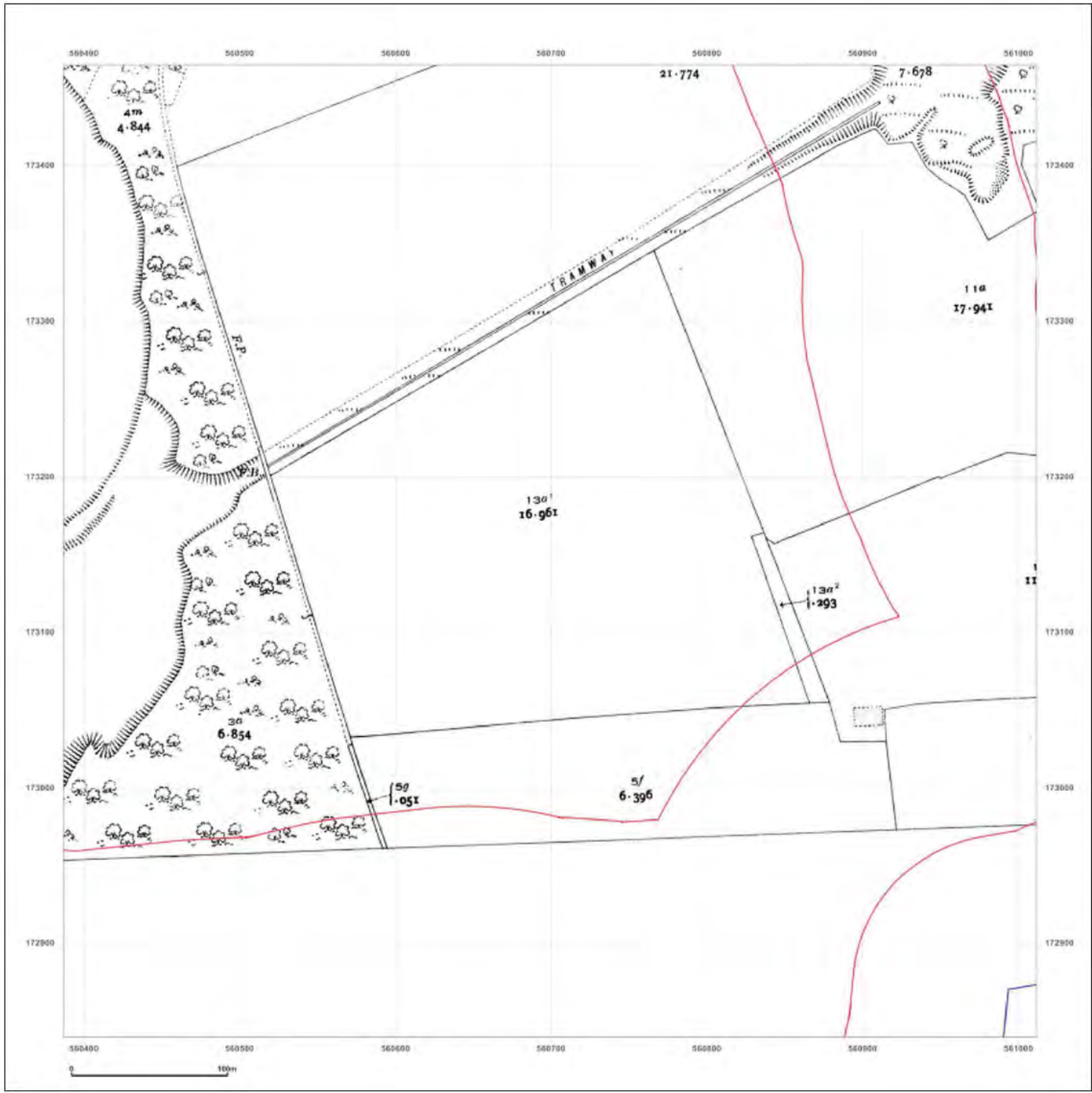
**Client Ref:** London Resort  
**Report Ref:** GSIP-2020-10332-1119\_LS\_5\_3  
**Grid Ref:** 560699, 173152

**Map Name:** County Series

**Map date:** 1932

**Scale:** 1:2,500

**Printed at:** 1:2,500



Surveyed 1932  
 Revised 1932  
 Edition N/A  
 Copyright N/A  
 Levelled N/A



Produced by  
 Groundsure Insights  
 T: 08444 159000  
 E: [REDACTED]  
 W: www.groundsure.com

© Crown copyright and database rights 2018 Ordnance Survey 100035207

Production date: 22 July 2020

Map legend available at: [REDACTED]



**Site Details:**

London resort


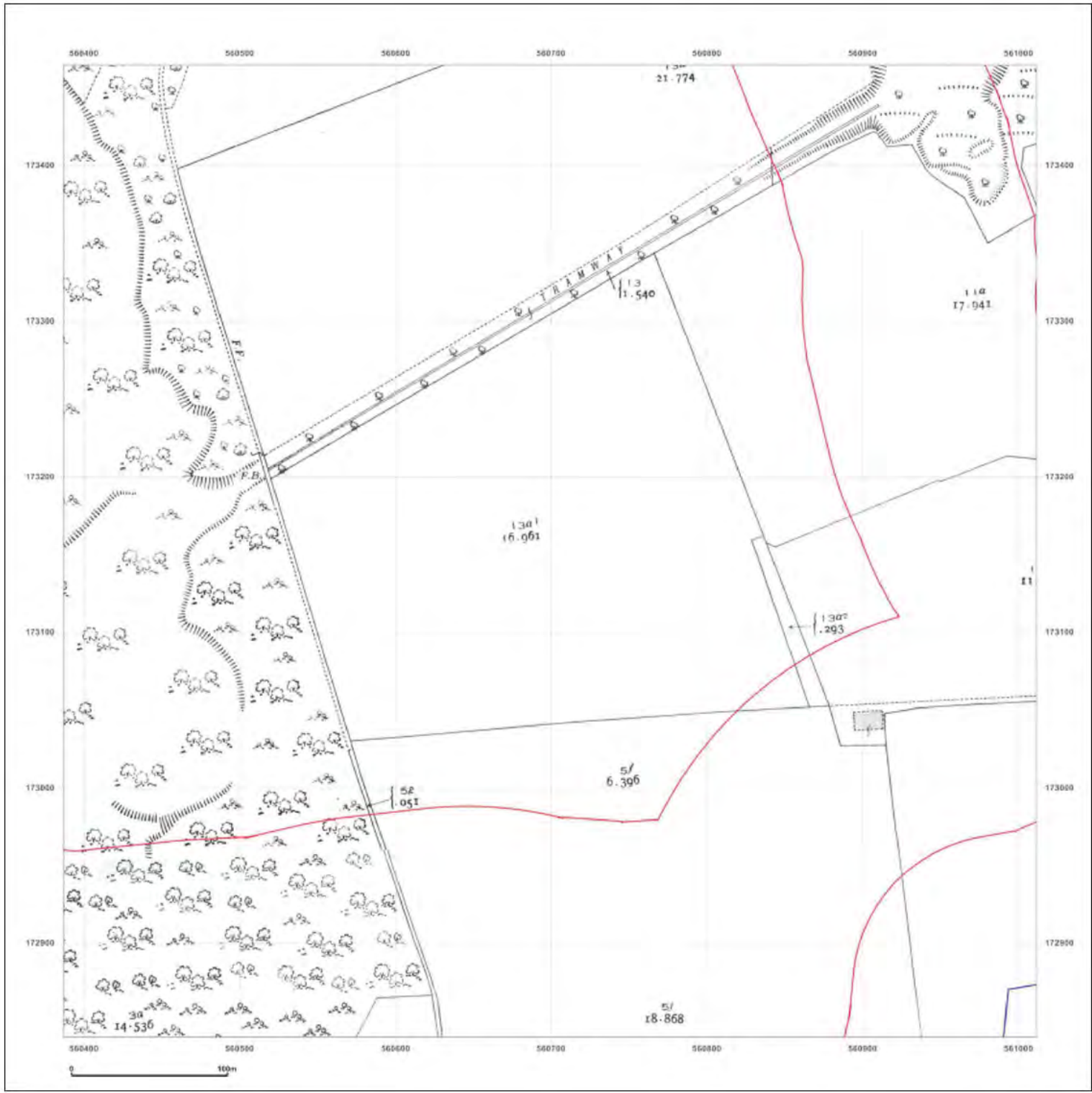
**Client Ref:** London Resort  
**Report Ref:** GSP-2020-10332-1119\_LS\_5\_3  
**Grid Ref:** 560699, 173152

**Map Name:** County Series

**Map date:** 1933-1938

**Scale:** 1:2,500

**Printed at:** 1:2,500



Produced by  
 Groundsure Insights  
 T: 08444 159000  
 E: [REDACTED]  
 W: www.groundsure.com

© Crown copyright and database rights 2018 Ordnance Survey 100035207

Production date: 22 July 2020

Map legend available at: [REDACTED]

**Site Details:**

London resort

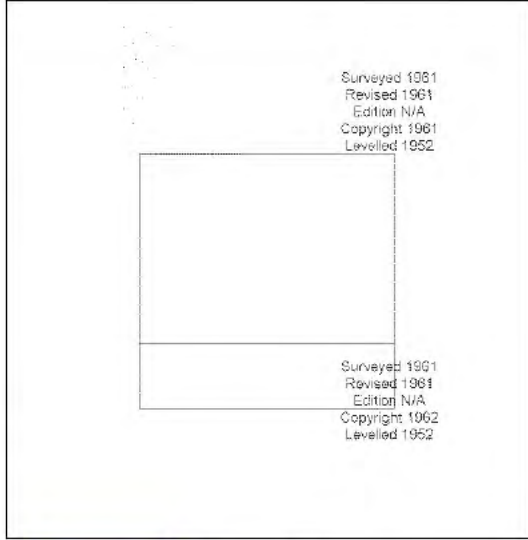
**Client Ref:** London Resort  
**Report Ref:** GSP-2020-10332-1119\_LS\_5\_3  
**Grid Ref:** 560699, 173152

**Map Name:** National Grid

**Map date:** 1961

**Scale:** 1:2,500

**Printed at:** 1:2,500

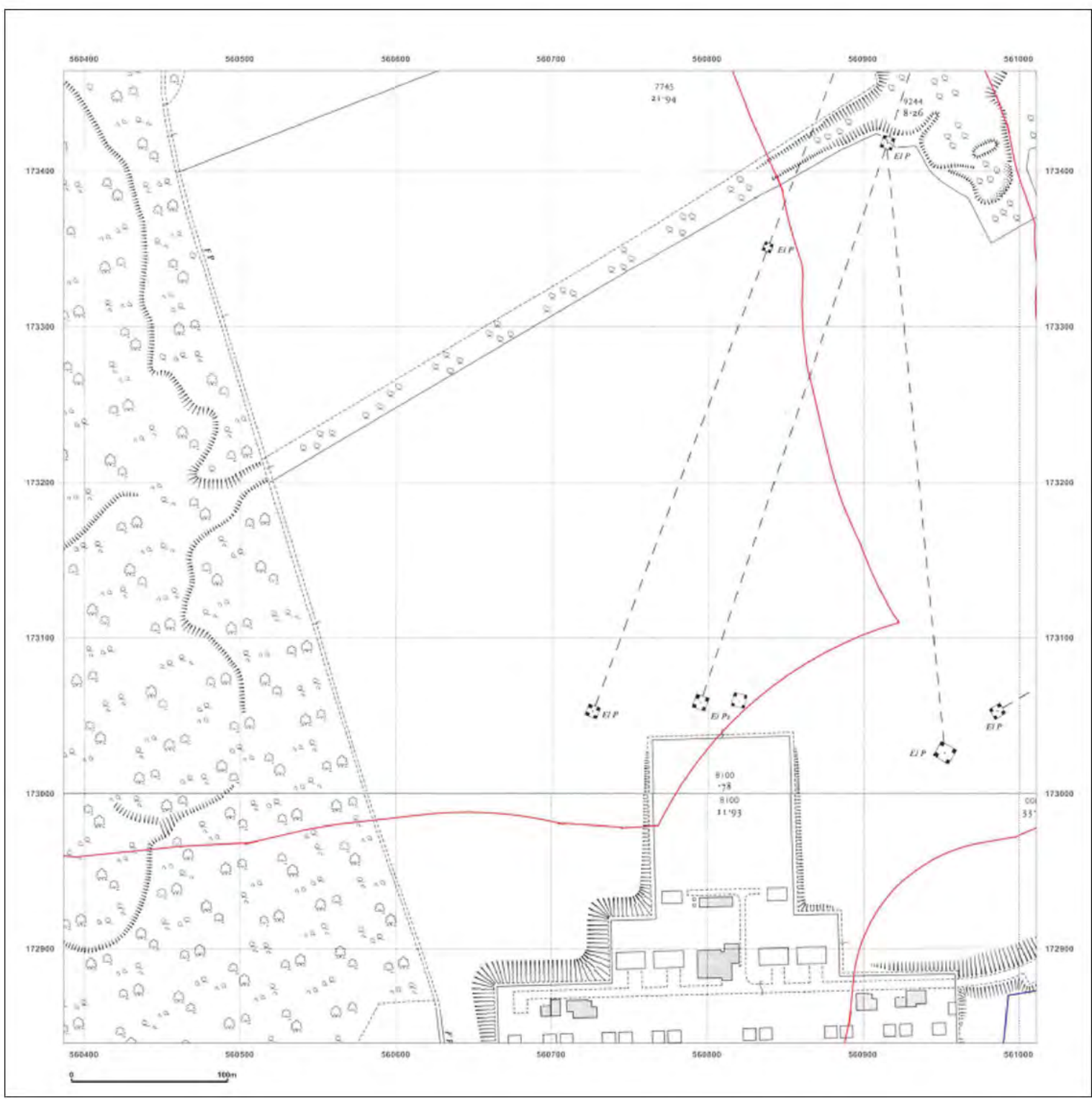


Produced by  
 Groundsure Insights  
 T: 08444 159000  
 E: [REDACTED]  
 W: www.groundsure.com

© Crown copyright and database rights 2018 Ordnance Survey 100035207

Production date: 22 July 2020

Map legend available at: [REDACTED]





**Site Details:**

London resort


**Client Ref:** London Resort  
**Report Ref:** GSIP-2020-10332-1119\_LS\_5\_3  
**Grid Ref:** 560699, 173152

**Map Name:** National Grid

**Map date:** 1968

**Scale:** 1:2,500

**Printed at:** 1:2,500



Surveyed 1968  
 Revised 1968  
 Edition N/A  
 Copyright 1968  
 Levelled 1952




Produced by  
 Groundsure Insights  
 T: 08444 159000  
 E: [REDACTED]  
 W: www.groundsure.com

© Crown copyright and database rights 2018 Ordnance Survey 100035207

Production date: 22 July 2020

Map legend available at: [REDACTED]



**Site Details:**

London resort

**Client Ref:** London Resort  
**Report Ref:** GSIP-2020-10332-1119\_LS\_5\_3  
**Grid Ref:** 560699, 173152

**Map Name:** National Grid

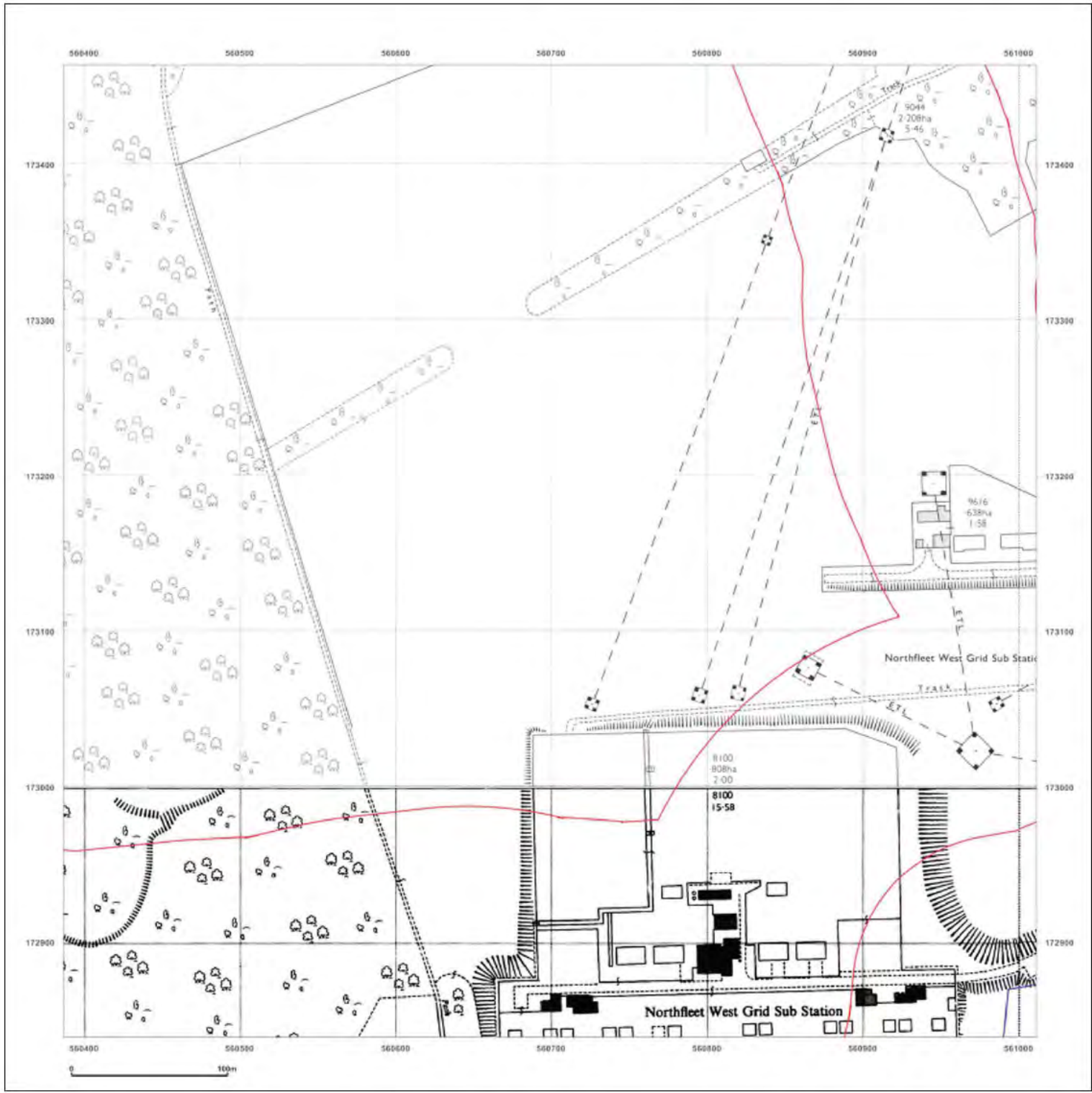
**Map date:** 1968-1969

**Scale:** 1:2,500

**Printed at:** 1:2,500



<p>Surveyed N/A          Revised N/A          Edition N/A          Copyright N/A          Levelled N/A</p>	<p>Surveyed 1969          Revised 1969          Edition N/A          Copyright 1970          Levelled 1952</p>
--	--



Produced by  
 Groundsure Insights  
 T: 08444 159000  
 E: [REDACTED]  
 W: www.groundsure.com

© Crown copyright and database rights 2018 Ordnance Survey 100035207

Production date: 22 July 2020

Map legend available at: [REDACTED]



**Site Details:**

London resort

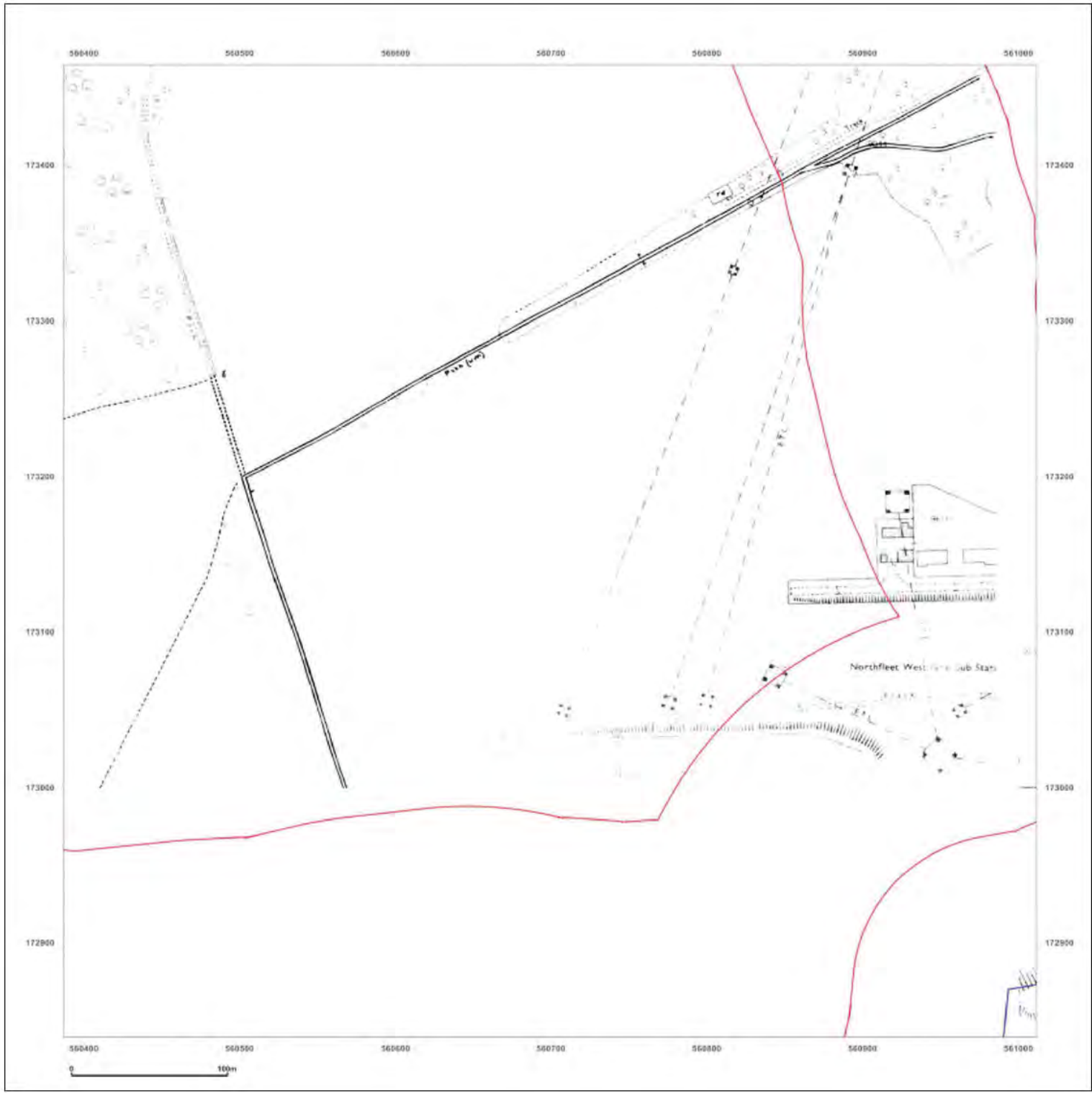
**Client Ref:** London Resort  
**Report Ref:** GSIP-2020-10332-1119\_LS\_5\_3  
**Grid Ref:** 560699, 173152

**Map Name:** National Grid

**Map date:** 1974-1978

**Scale:** 1:2,500

**Printed at:** 1:2,500



Surveyed N/A  
 Revised N/A  
 Edition N/A  
 Copyright N/A  
 Levelled N/A



Surveyed N/A  
 Revised N/A  
 Edition N/A  
 Copyright N/A  
 Levelled N/A

Surveyed N/A  
 Revised N/A  
 Edition N/A  
 Copyright N/A  
 Levelled N/A

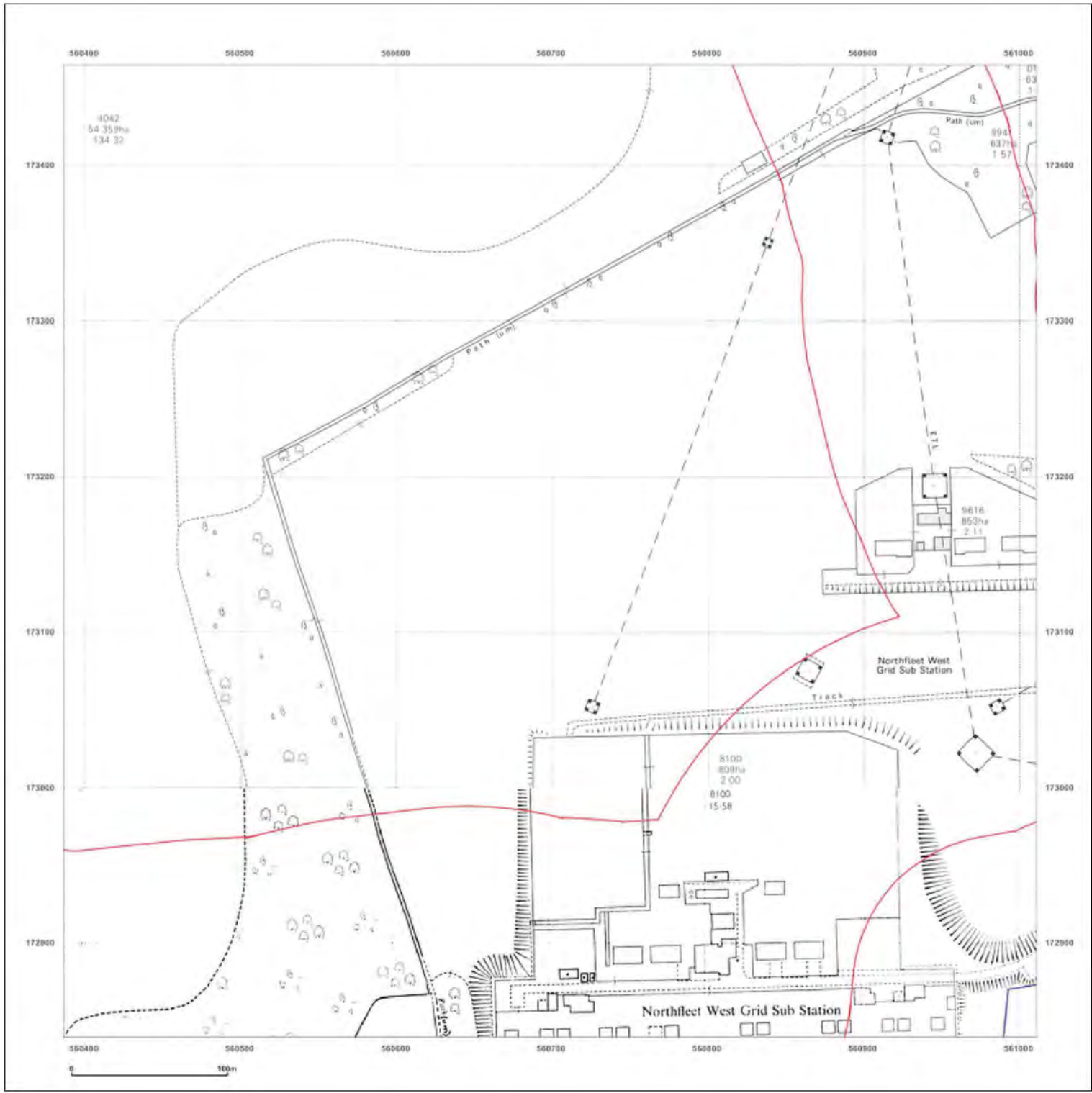


Produced by  
 Groundsure Insights  
 T: 08444 159000  
 E: [REDACTED]  
 W: www.groundsure.com

© Crown copyright and database rights 2018 Ordnance Survey 100035207

Production date: 22 July 2020


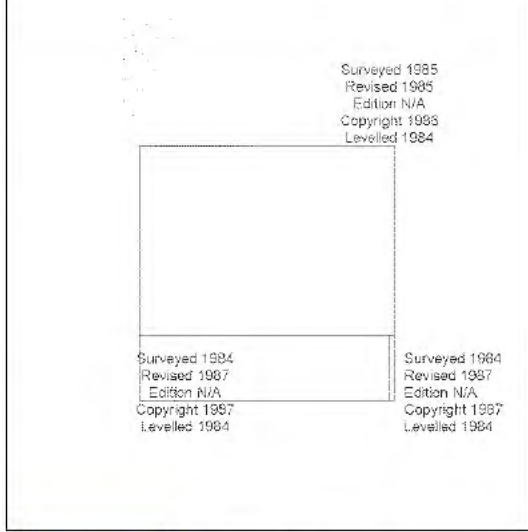
Map legend available at: [REDACTED]



**Site Details:**  
London resort

**Client Ref:** London Resort  
**Report Ref:** GSIP-2020-10332-1119\_LS\_5\_3  
**Grid Ref:** 560699, 173152

**Map Name:** National Grid  
**Map date:** 1985-1987  
**Scale:** 1:2,500  
**Printed at:** 1:2,500

**Powered by** 

Produced by  
Groundsure Insights  
T: 08444 159000  
E: [REDACTED]  
W: www.groundsure.com

© Crown copyright and database rights 2018 Ordnance Survey 100035207

Production date: 22 July 2020

Map legend available at: [REDACTED]



**Site Details:**

London resort

**Client Ref:** London Resort  
**Report Ref:** GSIP-2020-10332-1119\_LS\_5\_3  
**Grid Ref:** 560699, 173152

**Map Name:** National Grid

**Map date:** 1992

**Scale:** 1:2,500

**Printed at:** 1:2,500



Surveyed N/A Revised N/A Edition N/A Copyright 1992 Levelled N/A	Surveyed N/A Revised N/A Edition N/A Copyright 1992 Levelled N/A
Surveyed N/A Revised N/A Edition N/A Copyright 1992 Levelled N/A	Surveyed N/A Revised N/A Edition N/A Copyright 1992 Levelled N/A

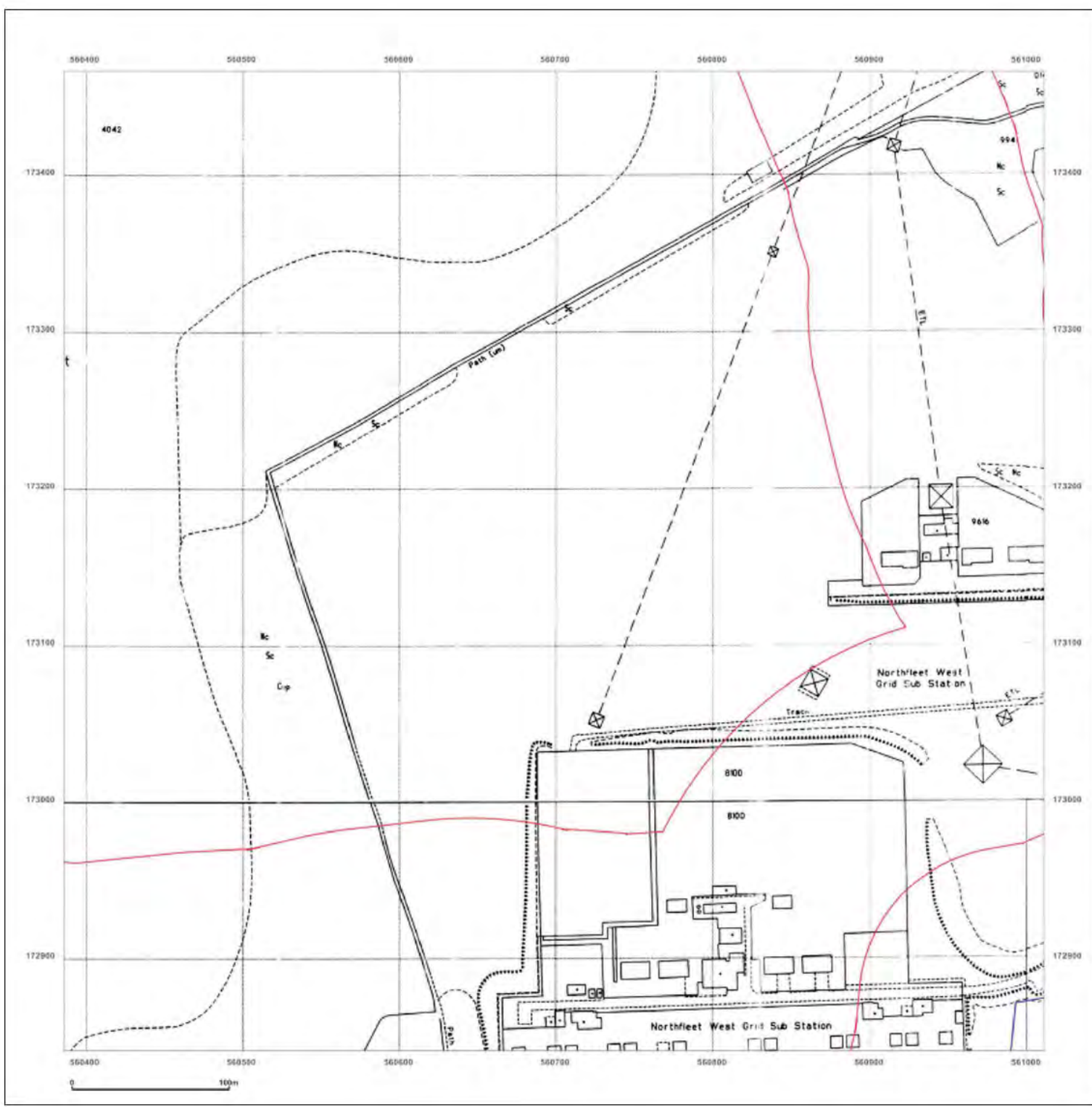


Produced by  
 Groundsure Insights  
 T: 08444 159000  
 E: [REDACTED]  
 W: www.groundsure.com

© Crown copyright and database rights 2018 Ordnance Survey 100035207

Production date: 22 July 2020

Map legend available at: [REDACTED]



**Site Details:**

London resort

**Client Ref:** London Resort  
**Report Ref:** GSP-2020-10332-1119\_LS\_5\_3  
**Grid Ref:** 560699, 173152

**Map Name:** National Grid

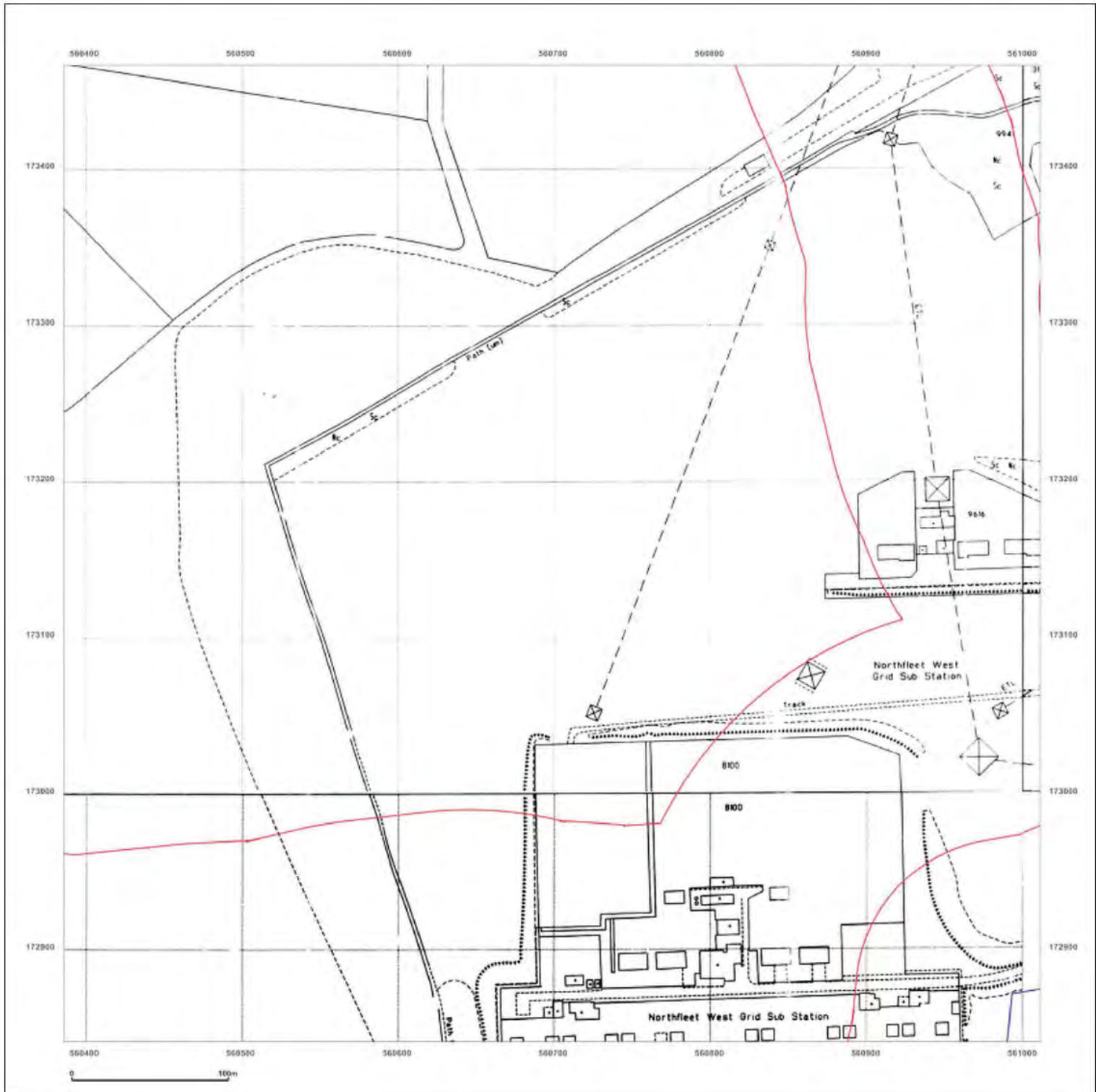
**Map date:** 1993

**Scale:** 1:2,500

**Printed at:** 1:2,500



Surveyed N/A Revised N/A Edition N/A Copyright 1993 Levelled N/A	Surveyed N/A Revised N/A Edition N/A Copyright 1993 Levelled N/A
--	--



**Powered by**  **Produced by**  
 Groundsure Insights  
 T: 08444 159000  
 E: [Redacted]  
 W: www.groundsure.com

© Crown copyright and database rights 2018 Ordnance Survey 100035207

Production date: 22 July 2020

Map legend available at: [Redacted]



**Site Details:**

London resort

**Client Ref:** London Resort  
**Report Ref:** GSP-2020-10332-1119\_LS\_5\_3  
**Grid Ref:** 560699, 173152

**Map Name:** National Grid

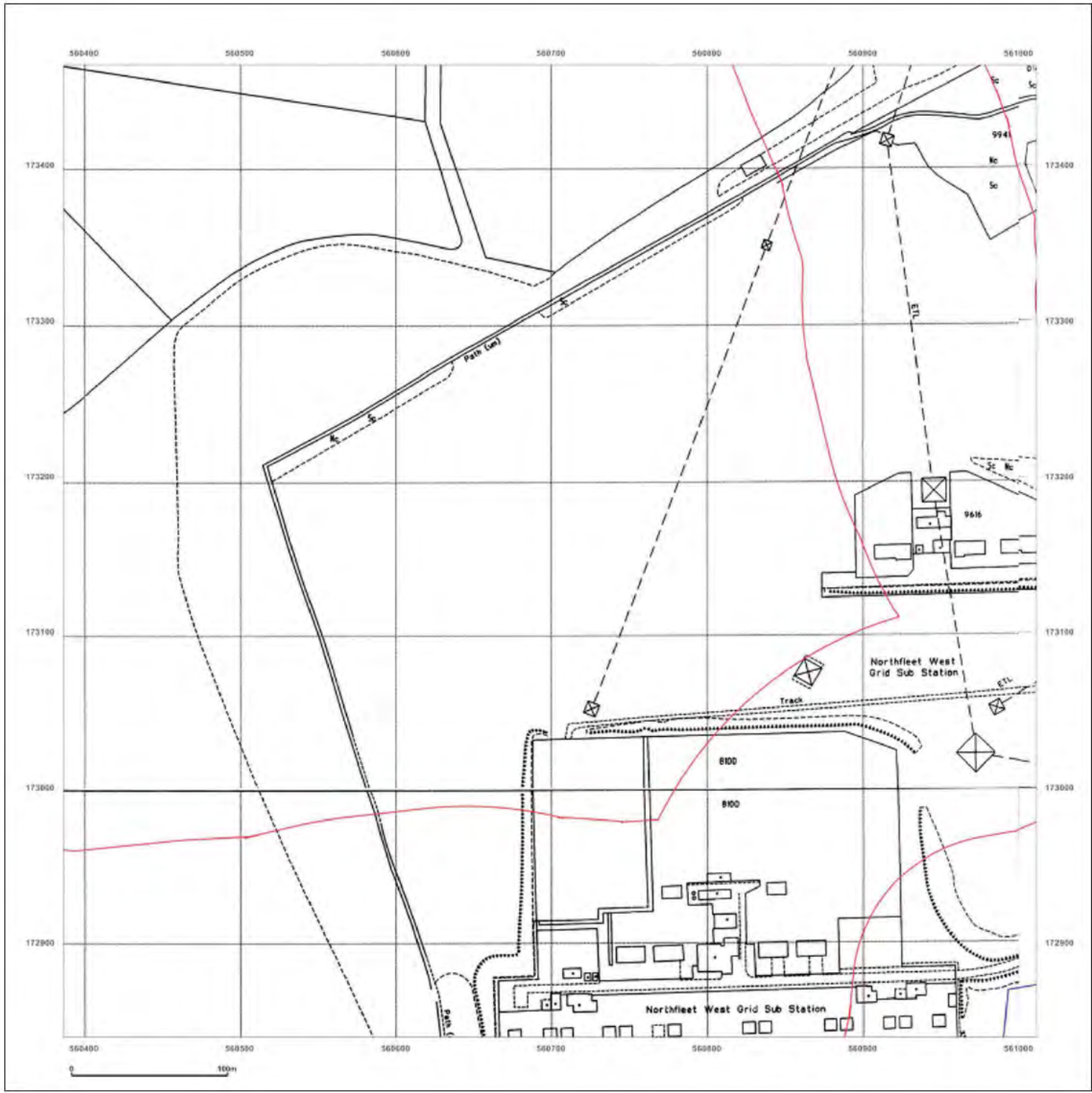
**Map date:** 1993

**Scale:** 1:2,500

**Printed at:** 1:2,500



Surveyed N/A Revised N/A Edition N/A Copyright 1993 Levelled N/A	Surveyed N/A Revised N/A Edition N/A Copyright 1993 Levelled N/A
--	--



Produced by  
 Groundsure Insights  
 T: 08444 159000  
 E: [REDACTED]  
 W: www.groundsure.com

© Crown copyright and database rights 2018 Ordnance Survey 100035207

Production date: 22 July 2020

Map legend available at: [REDACTED]

**Site Details:**

London resort

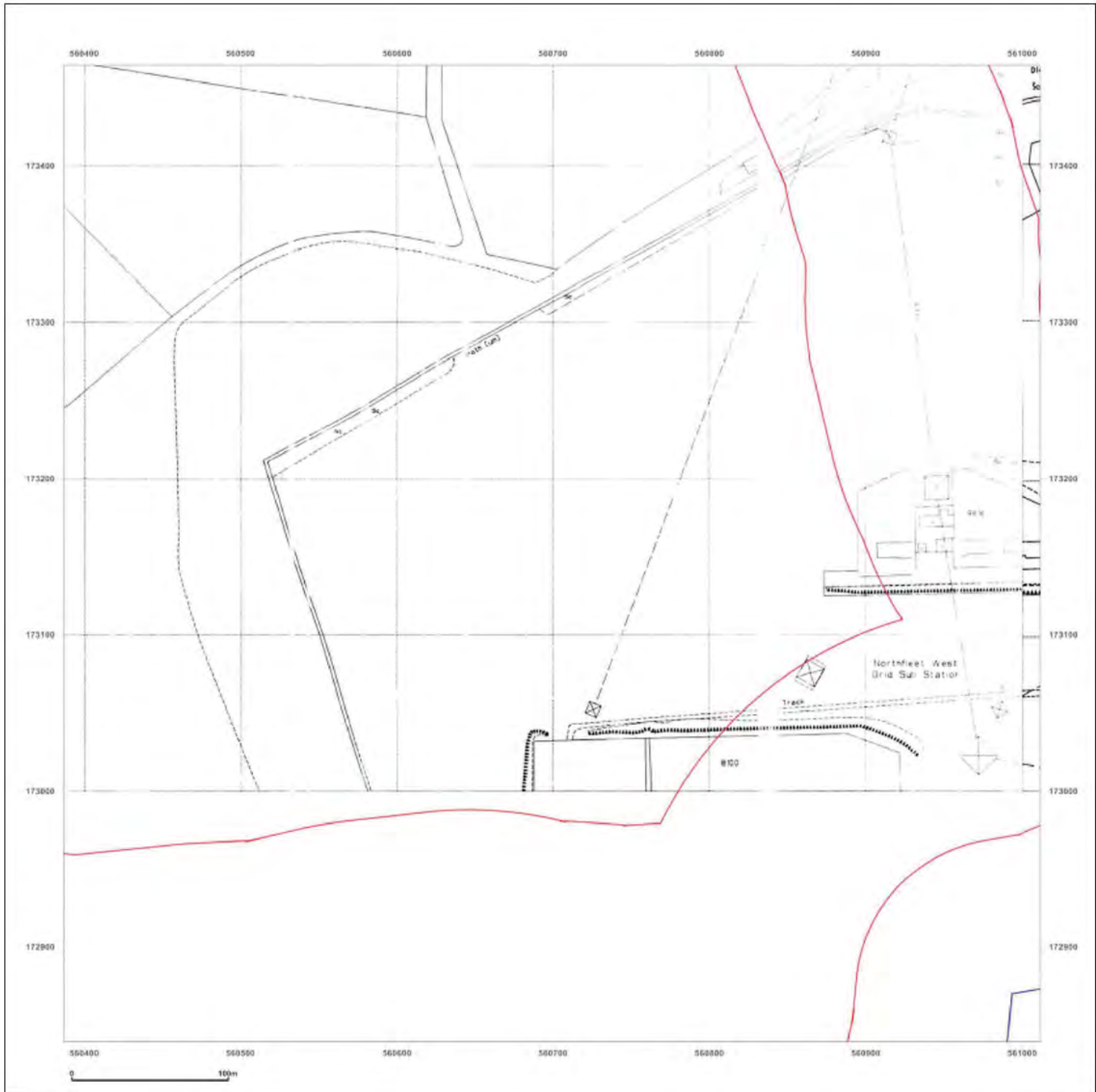
**Client Ref:** London Resort  
**Report Ref:** GSIP-2020-10332-1119\_LS\_5\_3  
**Grid Ref:** 560699, 173152

**Map Name:** National Grid


**Map date:** 1993-1995

**Scale:** 1:2,500

**Printed at:** 1:2,500



Surveyed N/A	Surveyed N/A
Revised N/A	Revised N/A
Edition N/A	Edition N/A
Copyright 1995	Copyright 1993
Levelled N/A	Levelled N/A



Produced by  
 Groundsure Insights  
 T: 08444 159000  
 E: [REDACTED]  
 W: www.groundsure.com

© Crown copyright and database rights 2018 Ordnance Survey 100035207

Production date: 22 July 2020

Map legend available at: [REDACTED]



**Site Details:**

London resort

**Client Ref:** London Resort  
**Report Ref:** GSP-2020-10332-1119\_LS\_5\_3  
**Grid Ref:** 560699, 173152

**Map Name:** National Grid


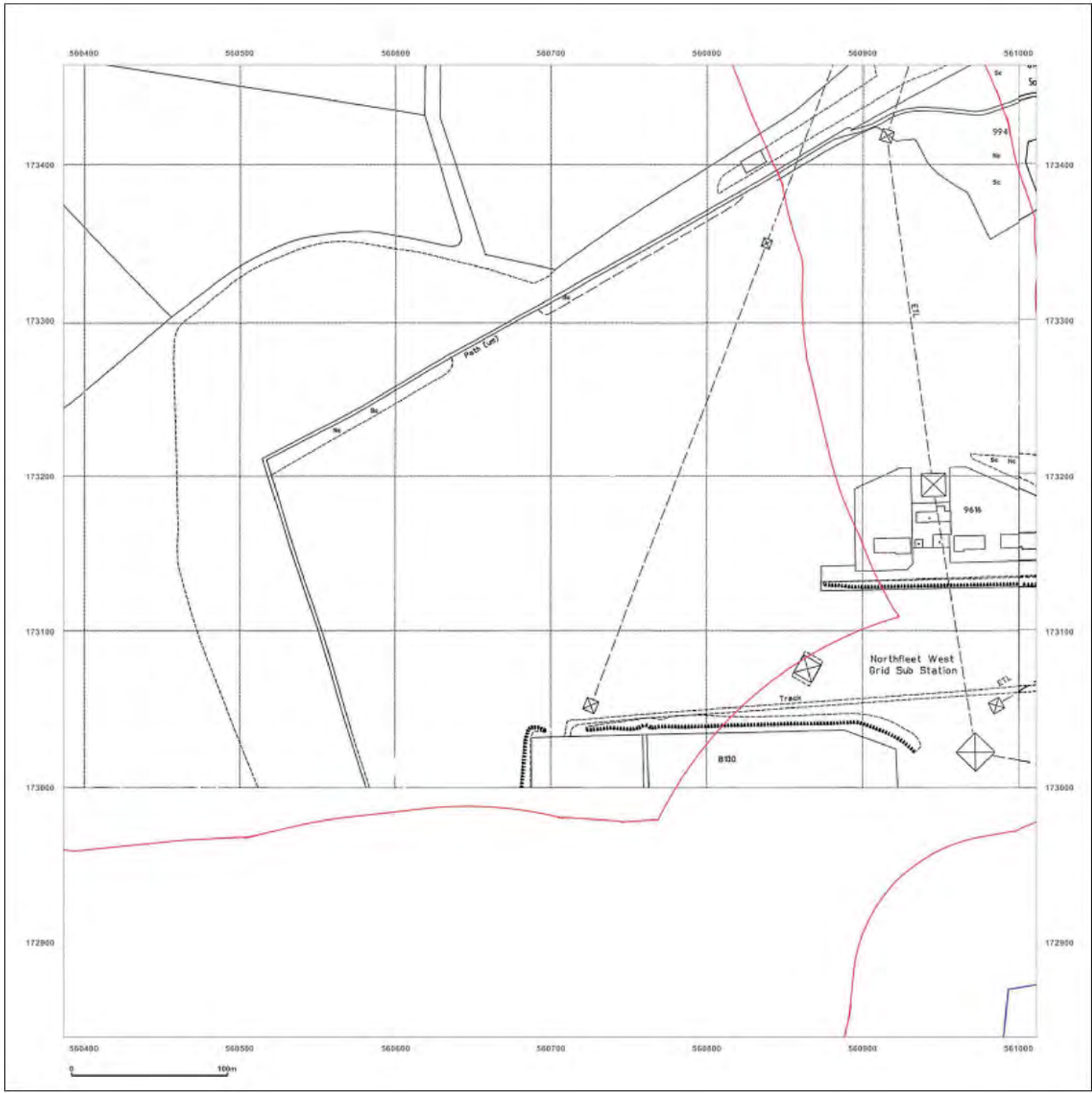
**Map date:** 1993-1995

**Scale:** 1:2,500

**Printed at:** 1:2,500



<p>Surveyed 1995          Revised 1995          Edition N/A          Copyright 1995          Levelled N/A</p>	<p>Surveyed 1993          Revised 1993          Edition N/A          Copyright 1993          Levelled N/A</p>
---	---

Produced by  
 Groundsure Insights  
 T: 08444 159000  
 E: [REDACTED]  
 W: www.groundsure.com

© Crown copyright and database rights 2018 Ordnance Survey 100035207

Production date: 22 July 2020

Map legend available at: [REDACTED]

**Site Details:**  
London resort


**Client Ref:** London Resort  
**Report Ref:** GSIP-2020-10332-1119\_LS\_5\_4  
**Grid Ref:** 560699, 173778

**Map Name:** County Series

**Map date:** 1865

**Scale:** 1:2,500

**Printed at:** 1:2,500



Surveyed 1885  
Revised 1885  
Edition N/A  
Copyright N/A  
Levelled N/A

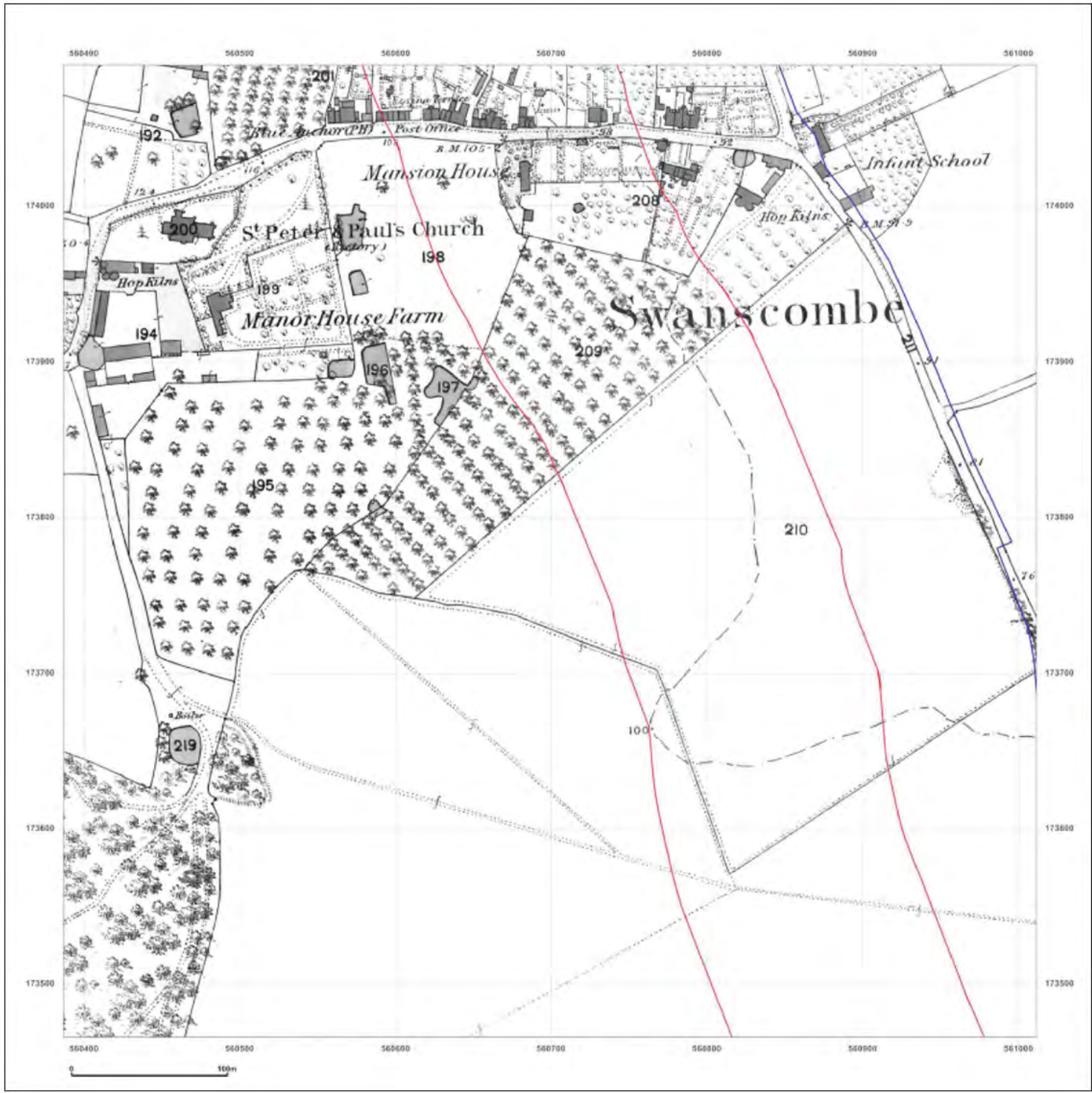


Produced by  
Groundsure Insights  
T: 08444 159000  
E: [REDACTED]  
W: www.groundsure.com

© Crown copyright and database rights 2018 Ordnance Survey 100035207

Production date: 22 July 2020

Map legend available at: [REDACTED]





**Site Details:**

London resort

**Client Ref:** London Resort  
**Report Ref:** GSIP-2020-10332-1119\_LS\_5\_4  
**Grid Ref:** 560699, 173778

**Map Name:** County Series

**Map date:** 1865

**Scale:** 1:2,500

**Printed at:** 1:2,500



Surveyed 1885  
 Revised 1885  
 Edition N/A  
 Copyright N/A  
 Levelled N/A

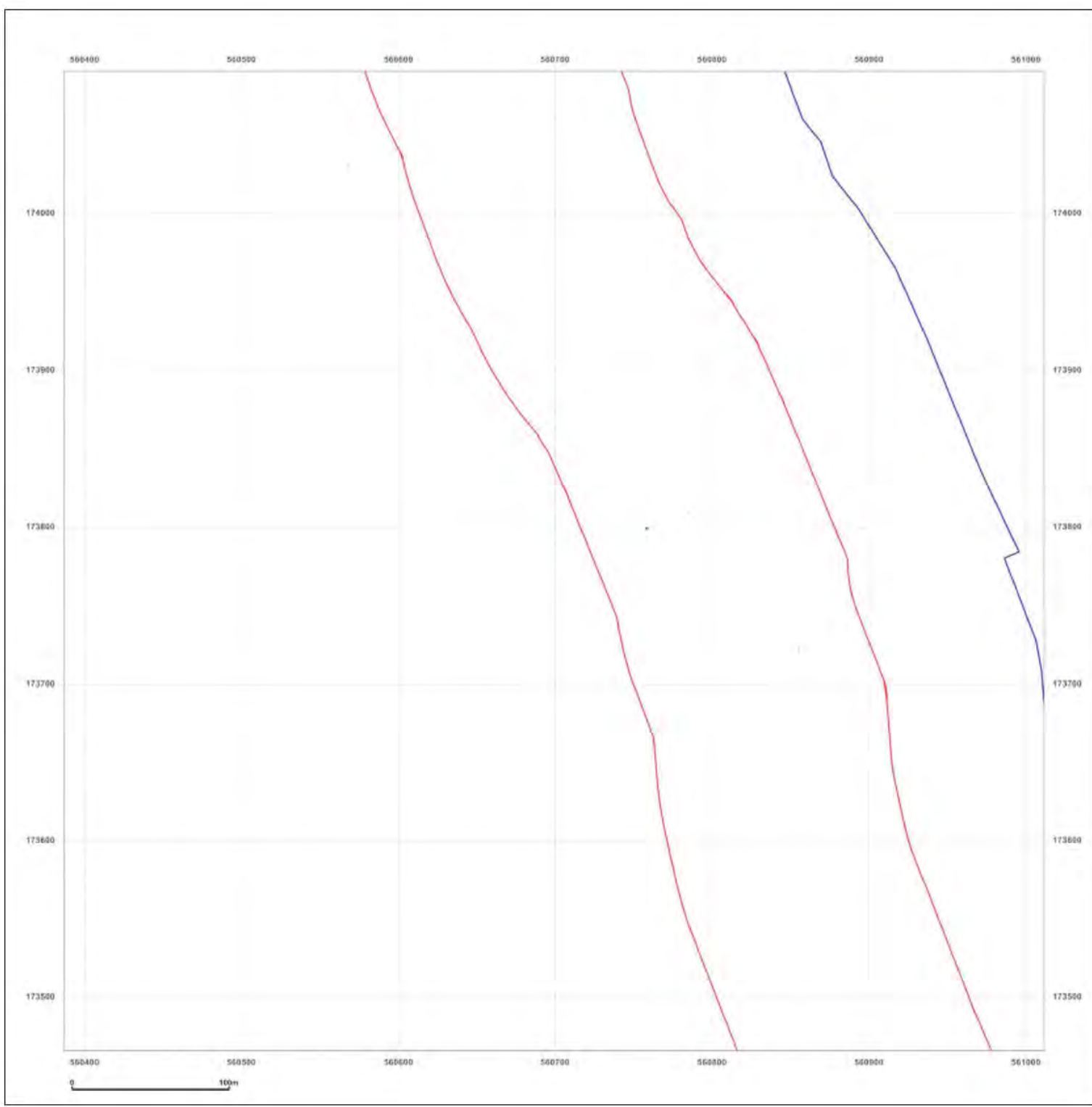


Produced by  
 Groundsure Insights  
 T: 08444 159000  
 E: [REDACTED]  
 W: www.groundsure.com

© Crown copyright and database rights 2018 Ordnance Survey 100035207

Production date: 22 July 2020

Map legend available at: [REDACTED]



**Site Details:**

London resort


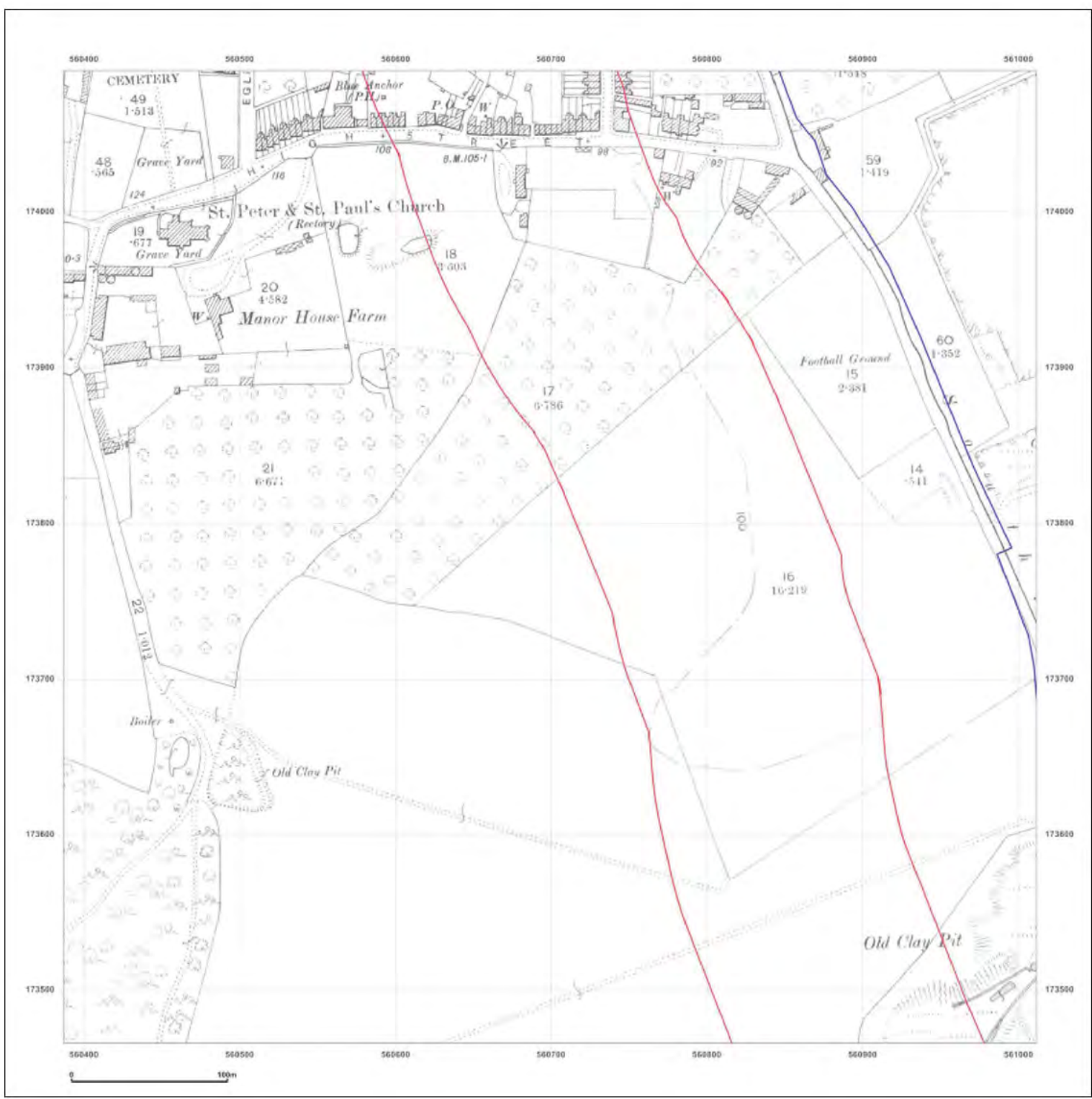
**Client Ref:** London Resort  
**Report Ref:** GSIP-2020-10332-1119\_LS\_5\_4  
**Grid Ref:** 560699, 173778

**Map Name:** County Series

**Map date:** 1897

**Scale:** 1:2,500

**Printed at:** 1:2,500



Surveyed 1897  
 Revised 1897  
 Edition N/A  
 Copyright N/A  
 Levelled N/A



Produced by  
 Groundsure Insights  
 T: 08444 159000  
 E: [Redacted]  
 W: www.groundsure.com

© Crown copyright and database rights 2018 Ordnance Survey 100035207

Production date: 22 July 2020

Map legend available at: [Redacted]



**Site Details:**

London resort


**Client Ref:** London Resort  
**Report Ref:** GSP-2020-10332-1119\_LS\_5\_4  
**Grid Ref:** 560699, 173778

**Map Name:** County Series

**Map date:** 1909

**Scale:** 1:2,500

**Printed at:** 1:2,500



Surveyed 1909  
 Revised 1909  
 Edition N/A  
 Copyright N/A  
 Levelled N/A

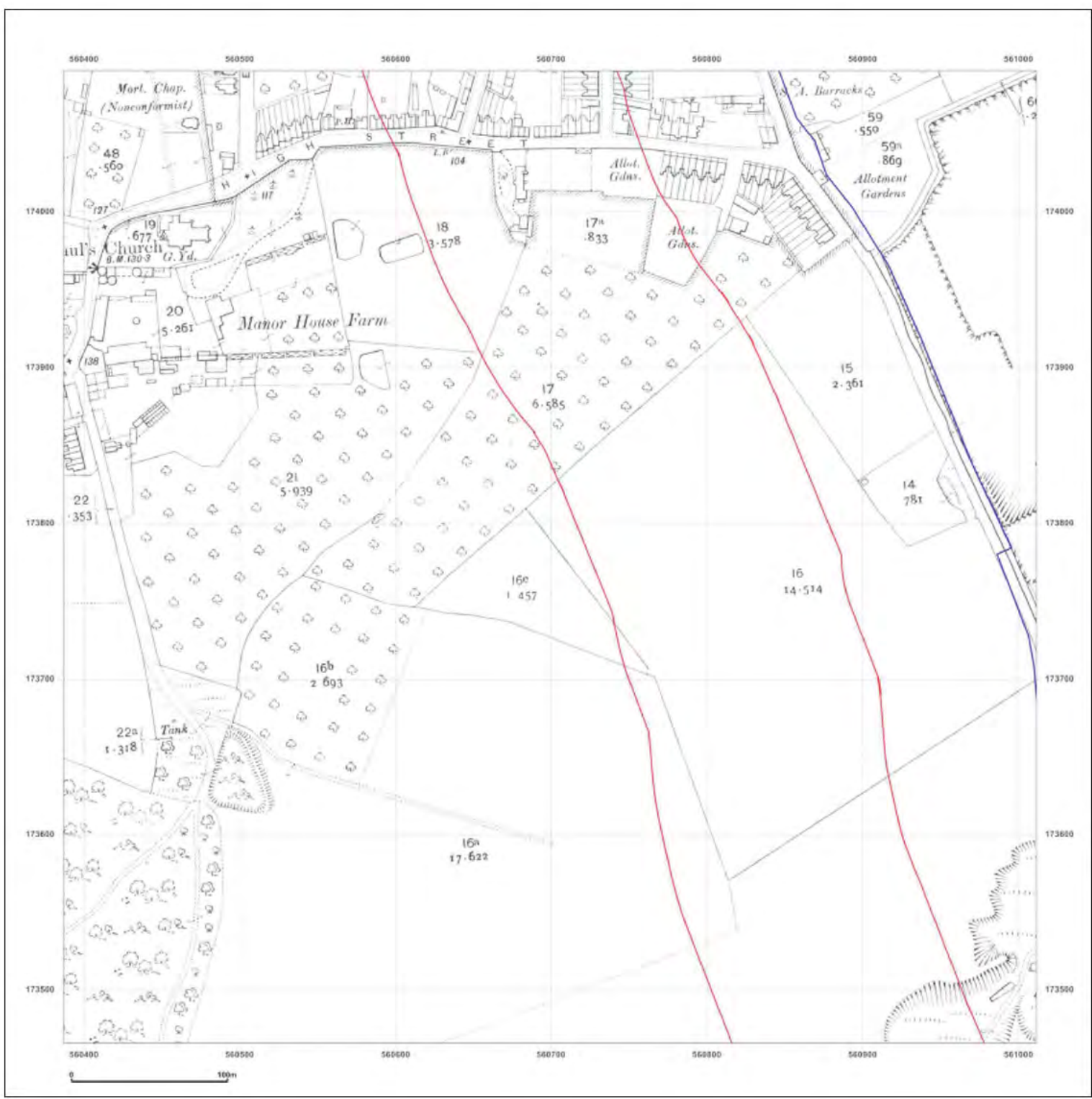


Produced by  
 Groundsure Insights  
 T: 08444 159000  
 E: [Redacted]  
 W: www.groundsure.com

© Crown copyright and database rights 2018 Ordnance Survey 100035207

Production date: 22 July 2020

Map legend available at: [Redacted]



**Site Details:**

London resort

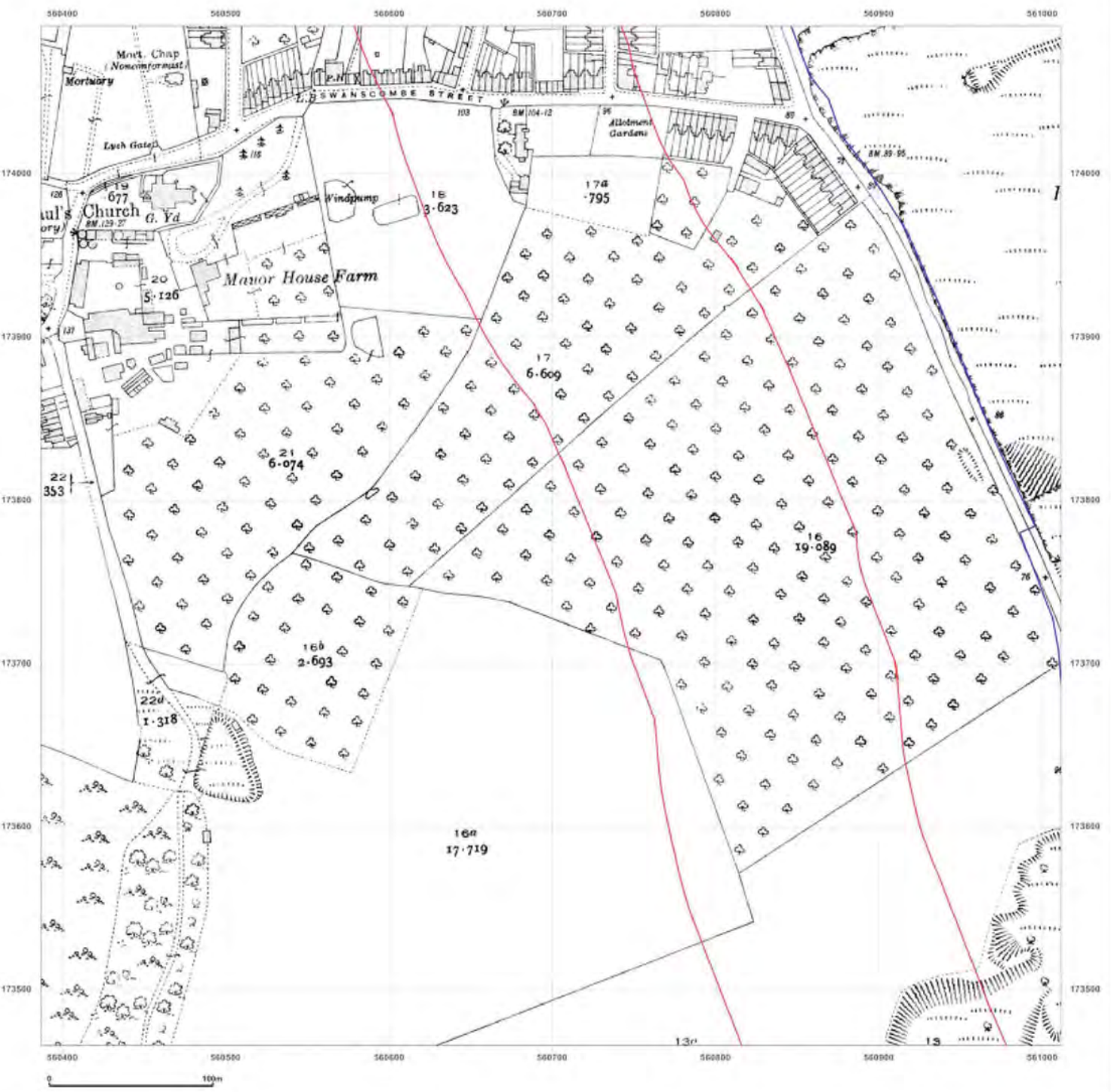
**Client Ref:** London Resort  
**Report Ref:** GSIP-2020-10332-1119\_LS\_5\_4  
**Grid Ref:** 560699, 173778

**Map Name:** County Series

**Map date:** 1932

**Scale:** 1:2,500

**Printed at:** 1:2,500



Surveyed 1932  
 Revised 1932  
 Edition N/A  
 Copyright N/A  
 Levelled N/A



Produced by  
 Groundsure Insights  
 T: 08444 159000  
 E: [REDACTED]  
 W: www.groundsure.com

© Crown copyright and database rights 2018 Ordnance Survey 100035207

Production date: 22 July 2020

Map legend available at: [REDACTED]



**Site Details:**

London resort


**Client Ref:** London Resort  
**Report Ref:** GSIP-2020-10332-1119\_LS\_5\_4  
**Grid Ref:** 560699, 173778

**Map Name:** County Series

**Map date:** 1938

**Scale:** 1:2,500

**Printed at:** 1:2,500



Surveyed 1938  
 Revised 1938  
 Edition N/A  
 Copyright N/A  
 Levelled N/A

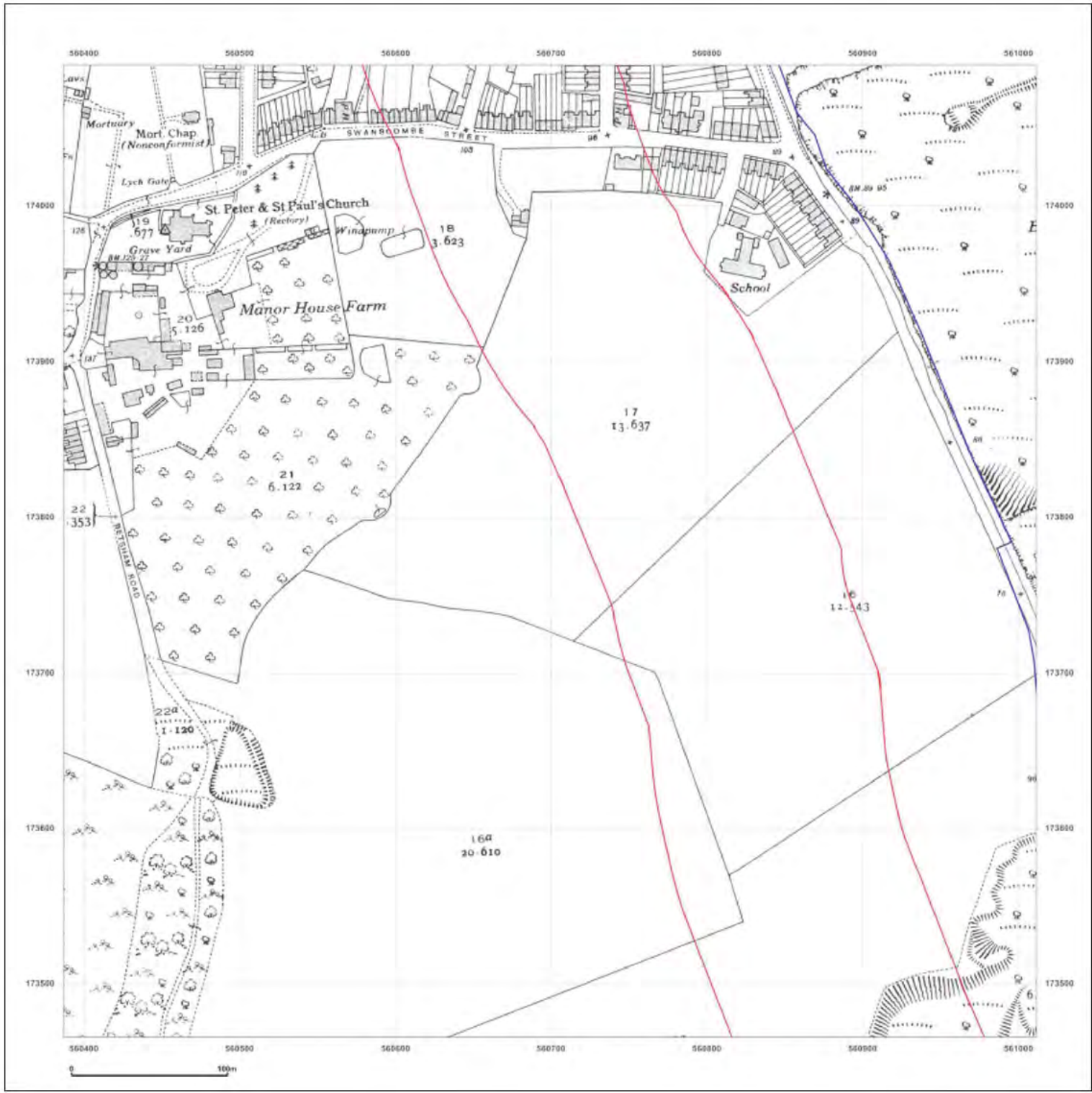


Produced by  
 Groundsure Insights  
 T: 08444 159000  
 E: [REDACTED]  
 W: www.groundsure.com

© Crown copyright and database rights 2018 Ordnance Survey 100035207

Production date: 22 July 2020

Map legend available at: [REDACTED]





**Site Details:**

London resort


**Client Ref:** London Resort  
**Report Ref:** GSIP-2020-10332-1119\_LS\_5\_4  
**Grid Ref:** 560699, 173778

**Map Name:** National Grid

**Map date:** 1961

**Scale:** 1:2,500

**Printed at:** 1:2,500

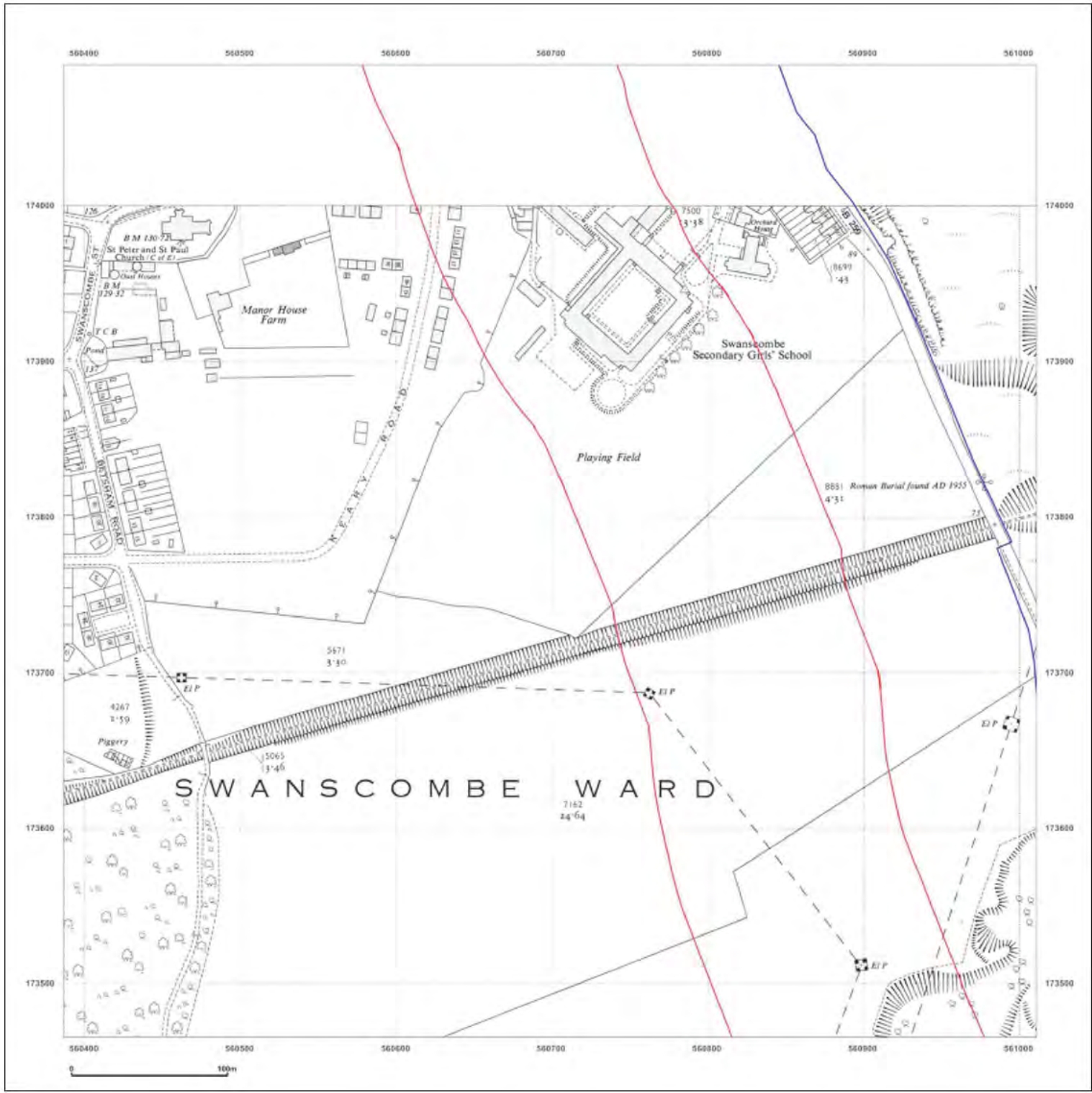


Produced by  
 Groundsure Insights  
 T: 08444 159000  
 E: [REDACTED]  
 W: www.groundsure.com

© Crown copyright and database rights 2018 Ordnance Survey 100035207

Production date: 22 July 2020

Map legend available at: [REDACTED]



**Site Details:**

London resort

**Client Ref:** London Resort  
**Report Ref:** GSIP-2020-10332-1119\_LS\_5\_4  
**Grid Ref:** 560699, 173778

**Map Name:** National Grid

**Map date:** 1969

**Scale:** 1:2,500

**Printed at:** 1:2,500



Surveyed 1969  
 Revised 1969  
 Edition N/A  
 Copyright 1970  
 Levelled 1952

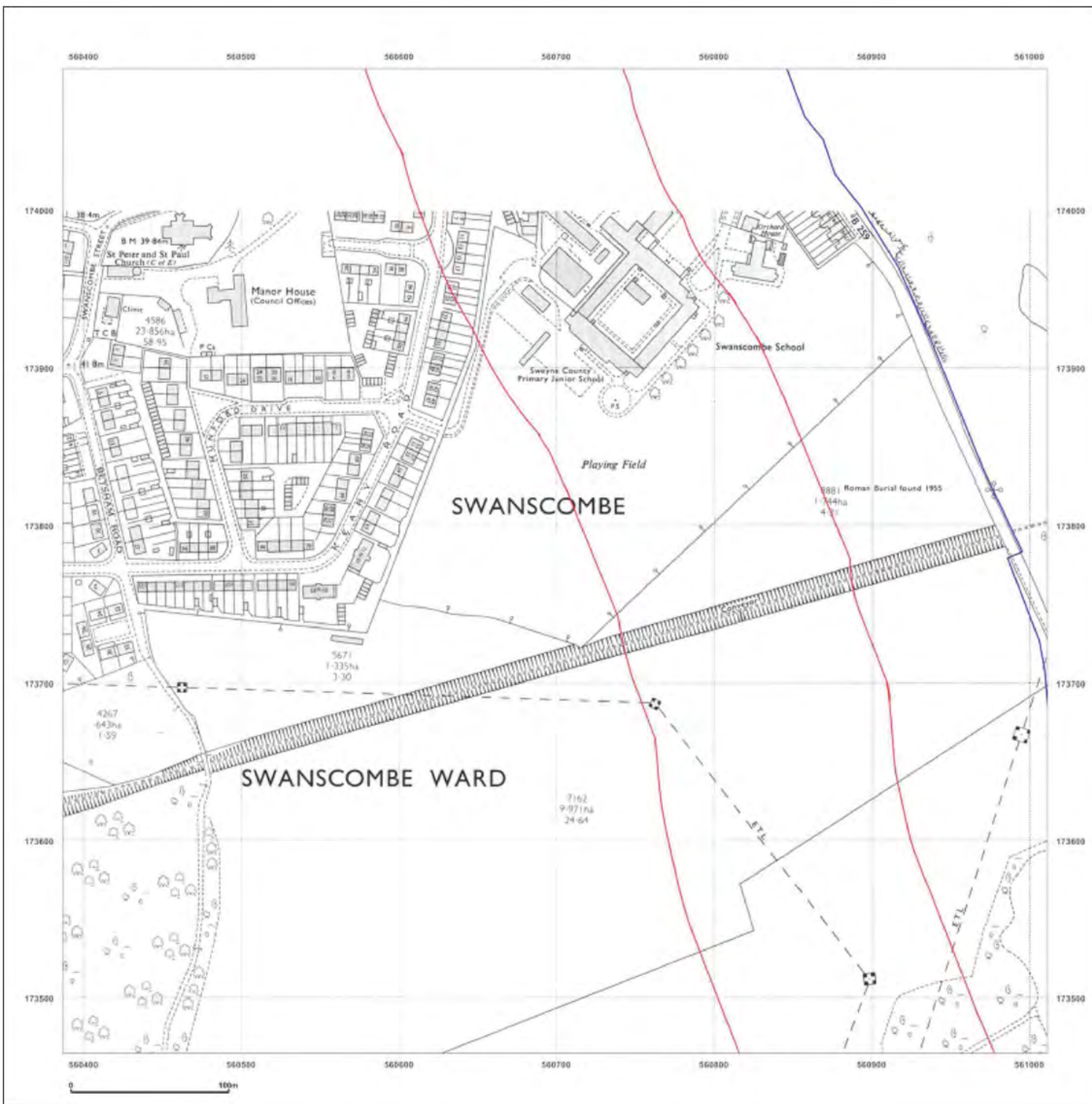


Produced by  
 Groundsure Insights  
 T: 08444 159000  
 E: [REDACTED]  
 W: www.groundsure.com

© Crown copyright and database rights 2018 Ordnance Survey 100035207

Production date: 22 July 2020

Map legend available at:  
 [REDACTED]





**Site Details:**

London resort


**Client Ref:** London Resort  
**Report Ref:** GSIP-2020-10332-1119\_LS\_5\_4  
**Grid Ref:** 560699, 173778

**Map Name:** National Grid

**Map date:** 1974-1978

**Scale:** 1:2,500

**Printed at:** 1:2,500

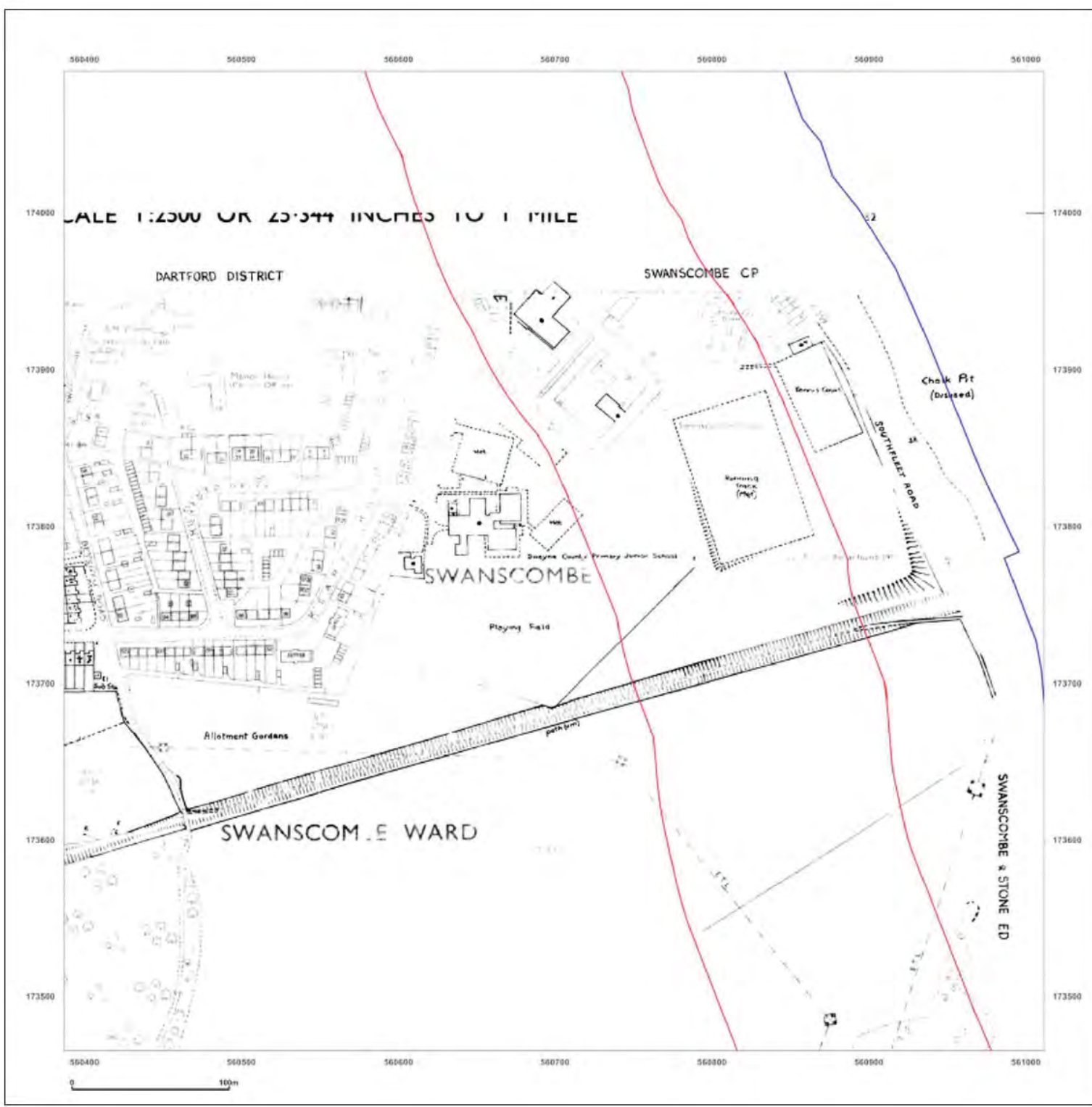


Produced by  
 Groundsure Insights  
 T: 08444 159000  
 E: [REDACTED]  
 W: www.groundsure.com

© Crown copyright and database rights 2018 Ordnance Survey 100035207

Production date: 22 July 2020

Map legend available at: [REDACTED]





**Site Details:**

London resort


**Client Ref:** London Resort  
**Report Ref:** GSIP-2020-10332-1119\_LS\_5\_4  
**Grid Ref:** 560699, 173778

**Map Name:** National Grid

**Map date:** 1985

**Scale:** 1:2,500

**Printed at:** 1:2,500



Surveyed 1985  
 Revised 1985  
 Edition N/A  
 Copyright 1985  
 Levelled 1984



Produced by  
 Groundsure Insights  
 T: 08444 159000  
 E: [REDACTED]  
 W: www.groundsure.com

© Crown copyright and database rights 2018 Ordnance Survey 100035207

Production date: 22 July 2020

Map legend available at: [REDACTED]



**Site Details:**

London resort

**Client Ref:** London Resort  
**Report Ref:** GSIP-2020-10332-1119\_LS\_5\_4  
**Grid Ref:** 560699, 173778

**Map Name:** National Grid

**Map date:** 1992

**Scale:** 1:2,500

**Printed at:** 1:2,500



Surveyed N/A  
 Revised N/A  
 Edition N/A  
 Copyright 1992  
 Levelled N/A



Produced by  
 Groundsure Insights  
 T: 08444 159000  
 E: [REDACTED]  
 W: www.groundsure.com

© Crown copyright and database rights 2018 Ordnance Survey 100035207

Production date: 22 July 2020

Map legend available at:  
 [REDACTED]



**Site Details:**

London resort

**Client Ref:** London Resort  
**Report Ref:** GSIP-2020-10332-1119\_LS\_5\_4  
**Grid Ref:** 560699, 173778

**Map Name:** National Grid

**Map date:** 1993

**Scale:** 1:2,500

**Printed at:** 1:2,500



Surveyed N/A  
 Revised N/A  
 Edition N/A  
 Copyright 1993  
 Levelled N/A



Produced by  
 Groundsure Insights  
 T: 08444 159000  
 E: [REDACTED]  
 W: www.groundsure.com

© Crown copyright and database rights 2018 Ordnance Survey 100035207

Production date: 22 July 2020

Map legend available at: [REDACTED]



**Site Details:**

London resort


**Client Ref:** London Resort  
**Report Ref:** GSIP-2020-10332-1119\_LS\_5\_4  
**Grid Ref:** 560699, 173778

**Map Name:** National Grid

**Map date:** 1993

**Scale:** 1:2,500

**Printed at:** 1:2,500

Surveied N/A Revised N/A Edition N/A Copyright 1993 Levelled N/A	Surveied 1993 Revised 1993 Edition N/A Copyright 1993 Levelled N/A
--	--



Produced by  
 Groundsure Insights  
 T: 08444 159000  
 E: [REDACTED]  
 W: [www.groundsure.com](http://www.groundsure.com)

© Crown copyright and database rights 2018 Ordnance Survey 100035207

Production date: 22 July 2020

Map legend available at: [REDACTED]

**Site Details:**

London resort


**Client Ref:** London Resort  
**Report Ref:** GSIP-2020-10332-1119\_LS\_5\_4  
**Grid Ref:** 560699, 173778

**Map Name:** National Grid

**Map date:** 1993-1995

**Scale:** 1:2,500

**Printed at:** 1:2,500



Surveyed N/A  
 Revised N/A  
 Edition N/A  
 Copyright 1995  
 Levelled N/A



Produced by  
 Groundsure Insights  
 T: 08444 159000  
 E: [REDACTED]  
 W: www.groundsure.com

© Crown copyright and database rights 2018 Ordnance Survey 100035207

Production date: 22 July 2020

Map legend available at: [REDACTED]



0 100m



**Site Details:**

London resort


**Client Ref:** London Resort  
**Report Ref:** GSIP-2020-10332-1119\_LS\_5\_4  
**Grid Ref:** 560699, 173778

**Map Name:** National Grid

**Map date:** 1993-1995

**Scale:** 1:2,500

**Printed at:** 1:2,500



Surveyed 1995 Revised 1995 Edition N/A Copyright 1995 Levelled N/A	Surveyed N/A Revised N/A Edition N/A Copyright 1993 Levelled N/A
--	--



Produced by  
 Groundsure Insights  
 T: 08444 159000  
 E: [REDACTED]  
 W: www.groundsure.com

© Crown copyright and database rights 2018 Ordnance Survey 100035207

Production date: 22 July 2020

Map legend available at: [REDACTED]



**Site Details:**

London resort

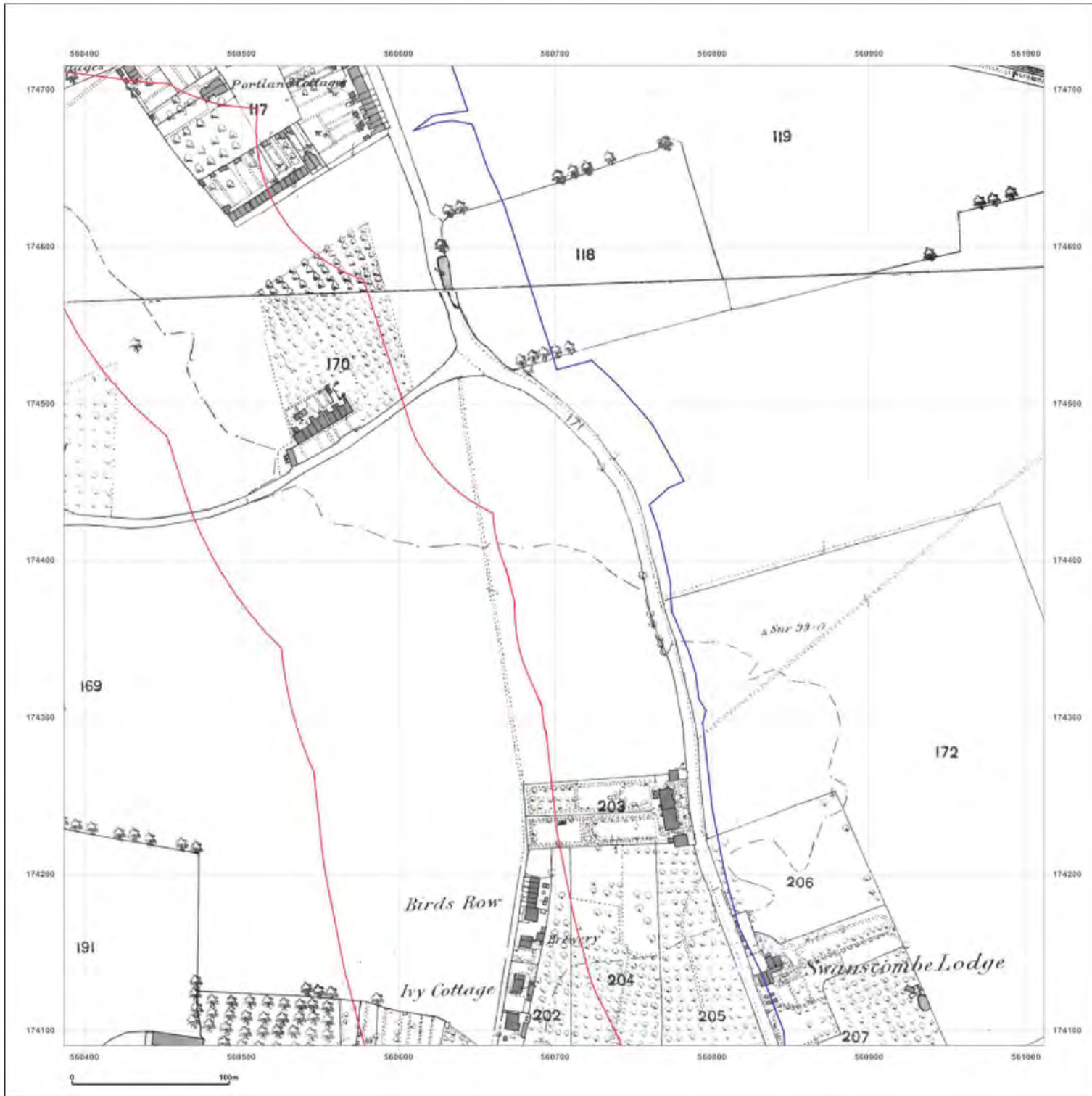
**Client Ref:** London Resort  
**Report Ref:** GSIP-2020-10332-1119\_LS\_5\_5  
**Grid Ref:** 560699, 174403

**Map Name:** County Series


**Map date:** 1865

**Scale:** 1:2,500

**Printed at:** 1:2,500



Surveyed 1865  
 Revised 1865  
 Edition N/A  
 Copyright N/A  
 Levelled N/A



Surveyed 1865  
 Revised 1865  
 Edition N/A  
 Copyright N/A  
 Levelled N/A



Produced by  
 Groundsure Insights  
 T: 08444 159000  
 E: [REDACTED]  
 W: www.groundsure.com

© Crown copyright and database rights 2018 Ordnance Survey 100035207

Production date: 22 July 2020

Map legend available at: [REDACTED]

**Site Details:**

London resort


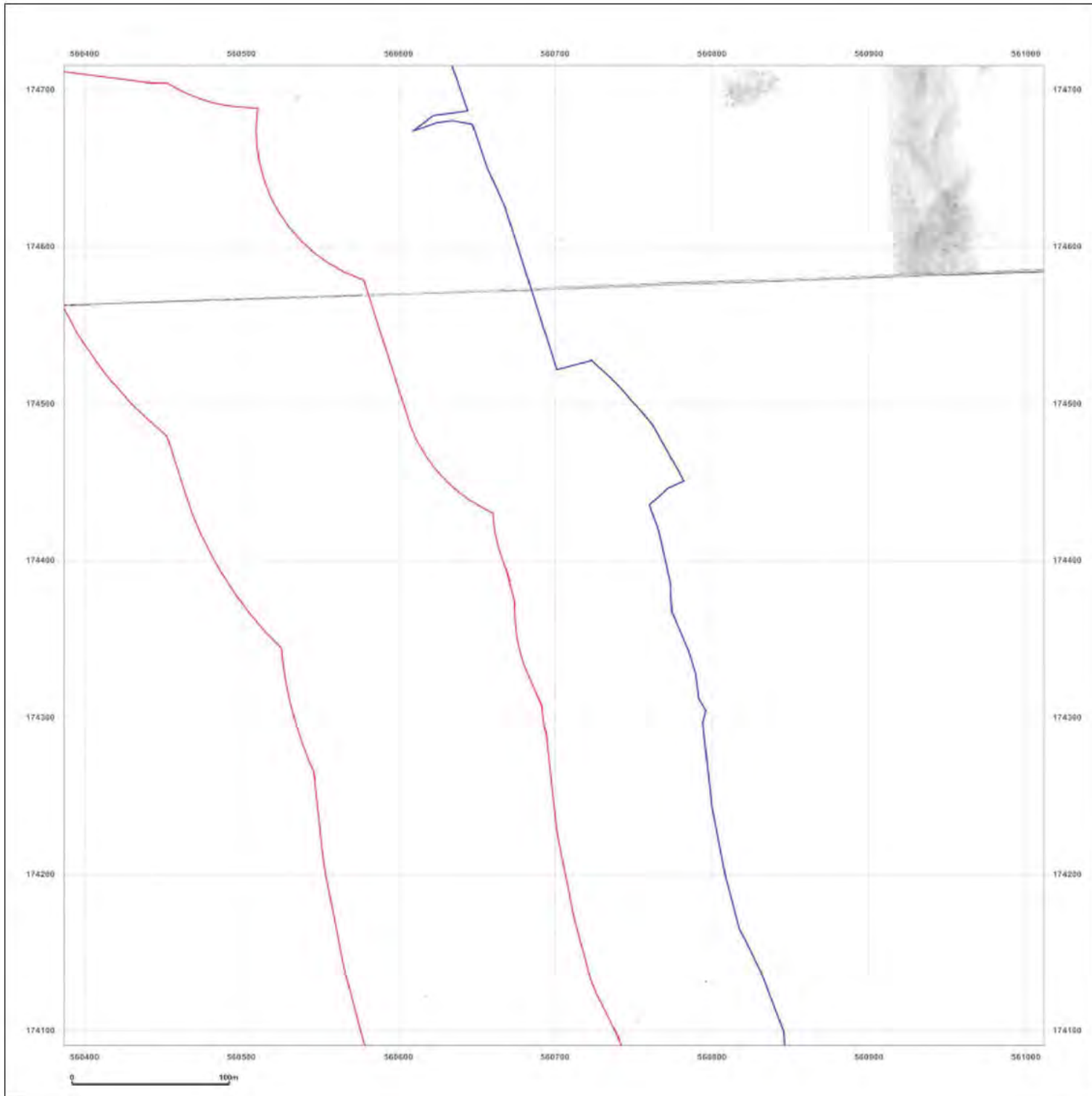
**Client Ref:** London Resort  
**Report Ref:** GSIP-2020-10332-1119\_LS\_5\_5  
**Grid Ref:** 560699, 174403

**Map Name:** County Series

**Map date:** 1865

**Scale:** 1:2,500

**Printed at:** 1:2,500



Produced by  
 Groundsure Insights  
 T: 08444 159000  
 E: [REDACTED]  
 W: www.groundsure.com

© Crown copyright and database rights 2018 Ordnance Survey 100035207

Production date: 22 July 2020

Map legend available at: [REDACTED]



**Site Details:**

London resort


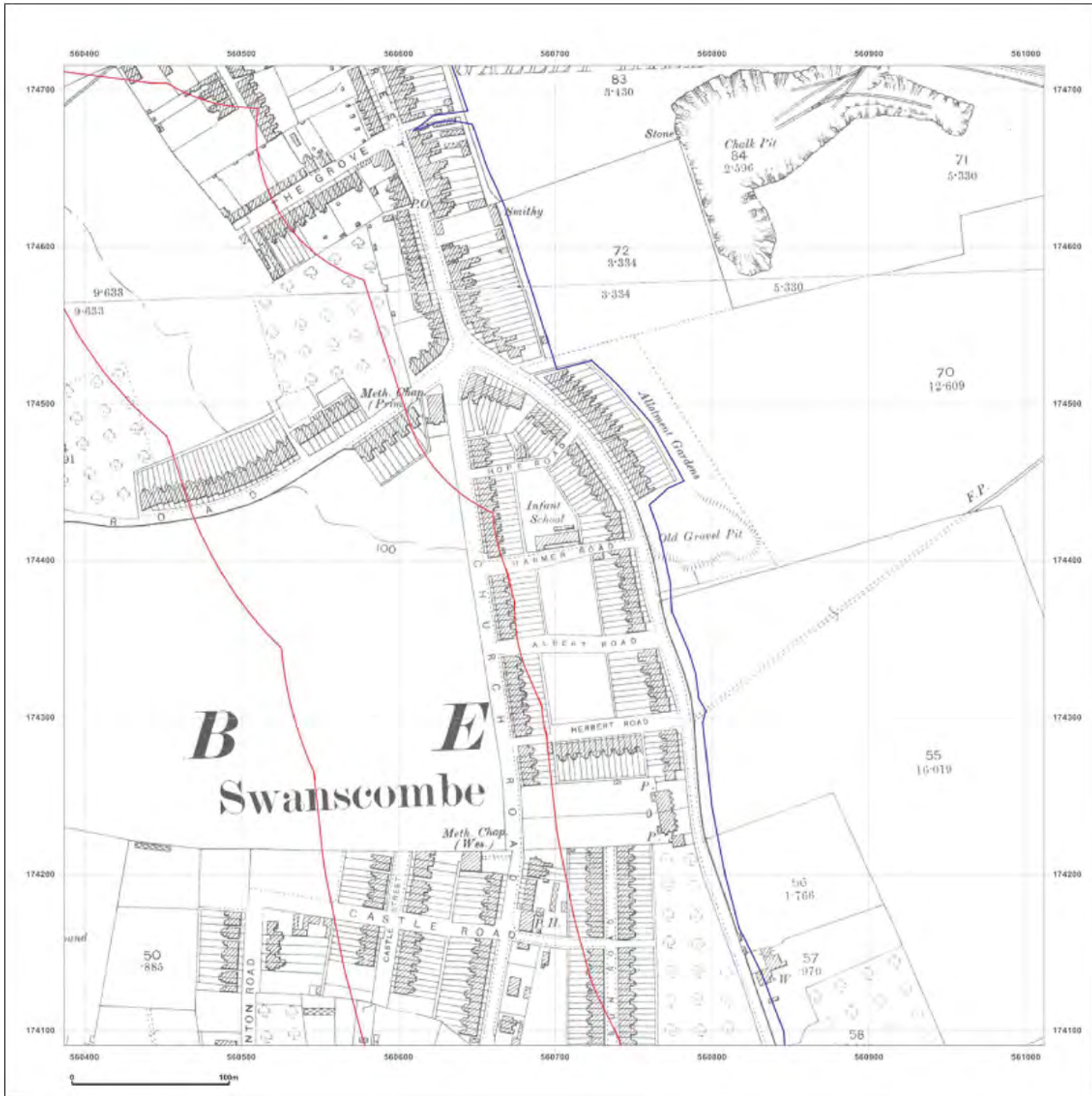
**Client Ref:** London Resort  
**Report Ref:** GSIP-2020-10332-1119\_LS\_5\_5  
**Grid Ref:** 560699, 174403

**Map Name:** County Series

**Map date:** 1897

**Scale:** 1:2,500

**Printed at:** 1:2,500



Produced by  
 Groundsure Insights  
 T: 08444 159000  
 E: [REDACTED]  
 W: www.groundsure.com

© Crown copyright and database rights 2018 Ordnance Survey 100035207

Production date: 22 July 2020

Map legend available at: [REDACTED]

**Site Details:**

London resort


**Client Ref:** London Resort  
**Report Ref:** GSIP-2020-10332-1119\_LS\_5\_5  
**Grid Ref:** 560699, 174403

**Map Name:** County Series

**Map date:** 1909

**Scale:** 1:2,500

**Printed at:** 1:2,500

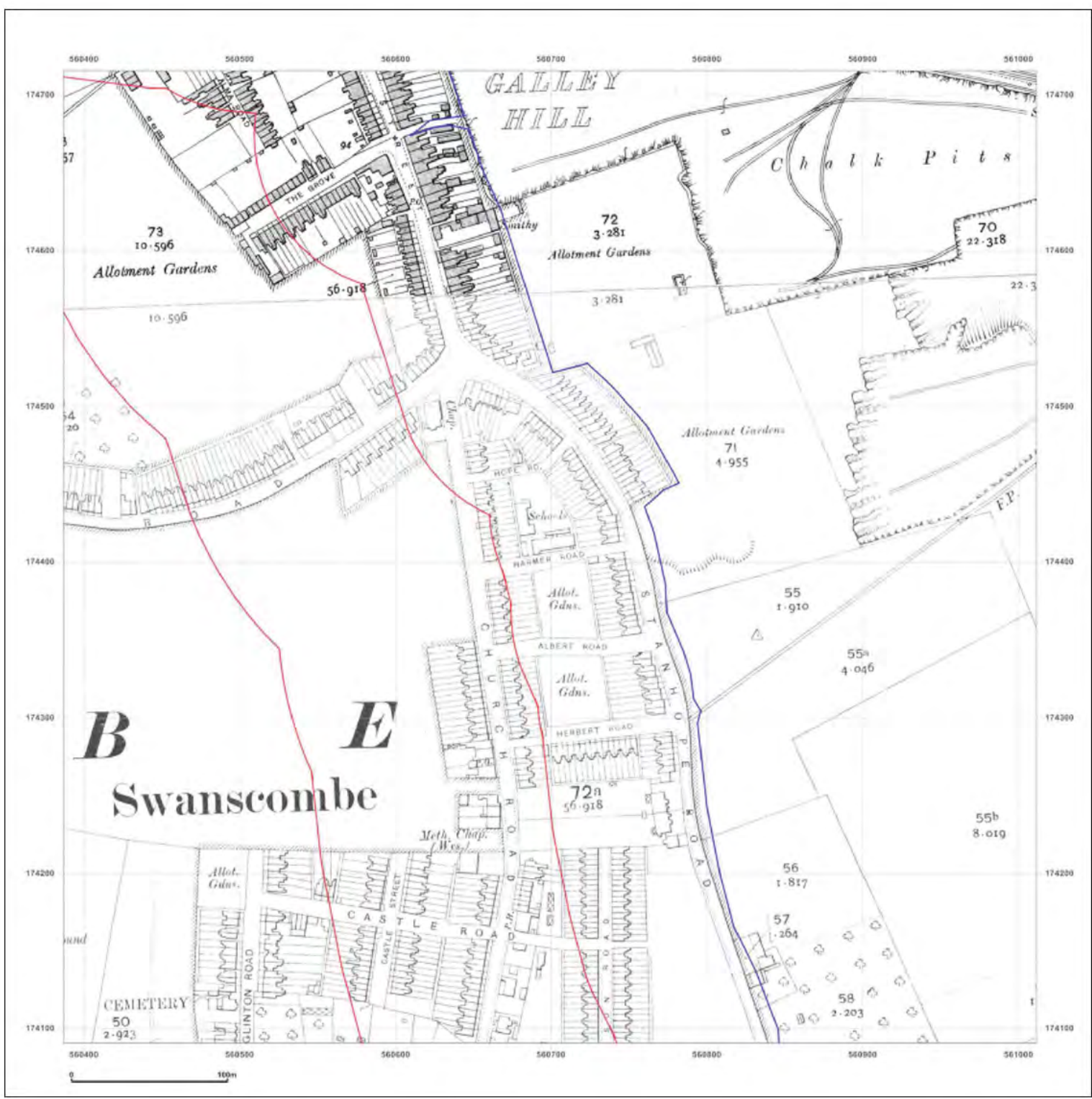


Produced by  
 Groundsure Insights  
 T: 08444 159000  
 E: [REDACTED]  
 W: www.groundsure.com

© Crown copyright and database rights 2018 Ordnance Survey 100035207

Production date: 22 July 2020

Map legend available at: [REDACTED]





**Site Details:**  
London resort


**Client Ref:** London Resort  
**Report Ref:** GSIP-2020-10332-1119\_LS\_5\_5  
**Grid Ref:** 560699, 174403

**Map Name:** County Series

**Map date:** 1932

**Scale:** 1:2,500

**Printed at:** 1:2,500

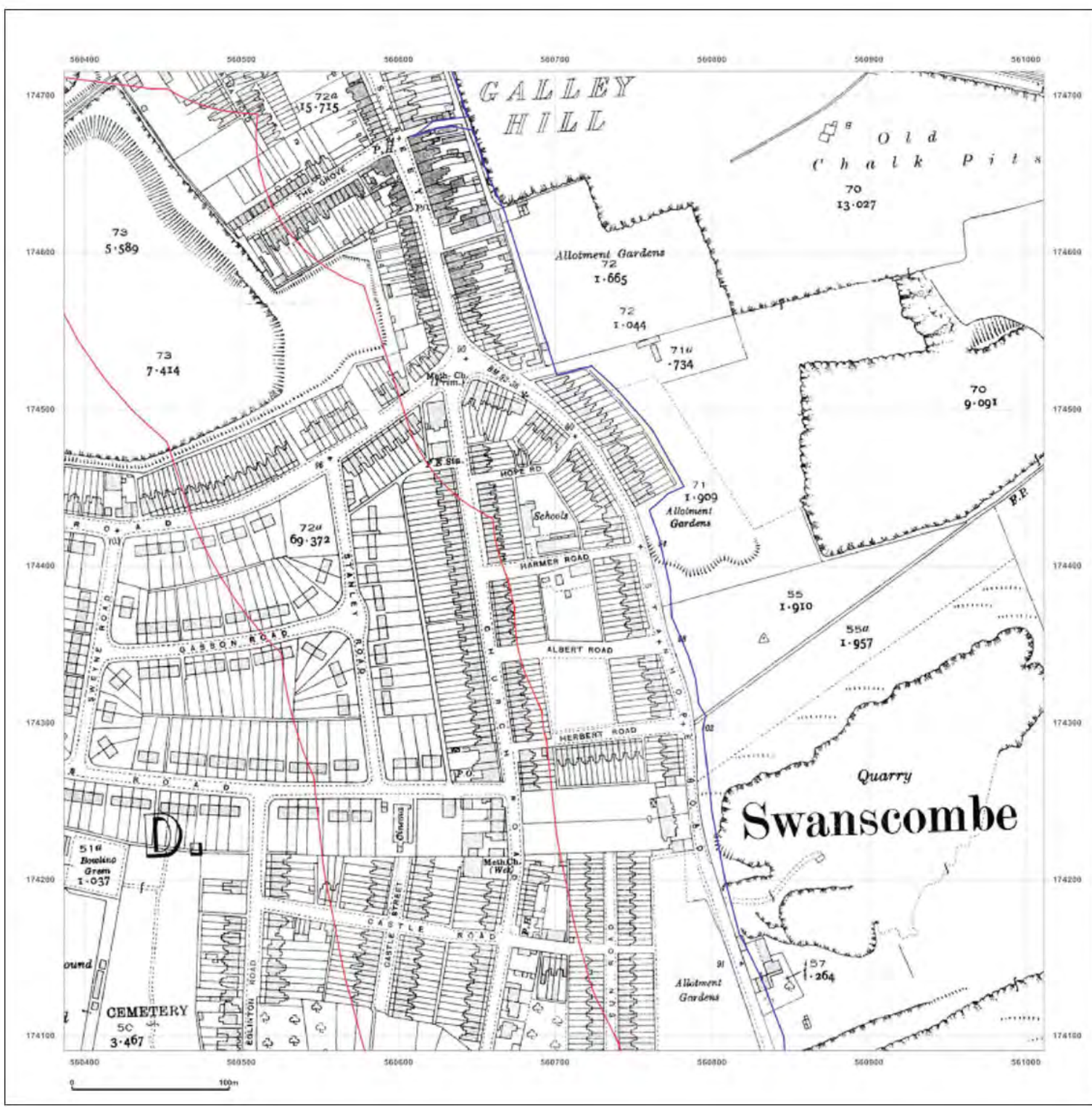


Produced by  
Groundsure Insights  
T: 08444 159000  
E: [REDACTED]  
W: www.groundsure.com

© Crown copyright and database rights 2018 Ordnance Survey 100035207

Production date: 22 July 2020

Map legend available at:





**Site Details:**  
London resort

**Client Ref:** London Resort  
**Report Ref:** GSIP-2020-10332-1119\_LS\_5\_5  
**Grid Ref:** 560699, 174403

**Map Name:** County Series

**Map date:** 1938-1939

**Scale:** 1:2,500

**Printed at:** 1:2,500



Surveyed 1939  
 Revised 1939  
 Edition N/A  
 Copyright N/A  
 Levelled N/A

Surveyed 1938  
 Revised 1938  
 Edition N/A  
 Copyright N/A  
 Levelled N/A



Produced by  
Groundsure Insights  
T: 08444 159000  
E: [REDACTED]  
W: [www.groundsure.com](http://www.groundsure.com)

© Crown copyright and database rights 2018 Ordnance Survey 100035207

Production date: 22 July 2020

Map legend available at: [REDACTED]



**Site Details:**

London resort

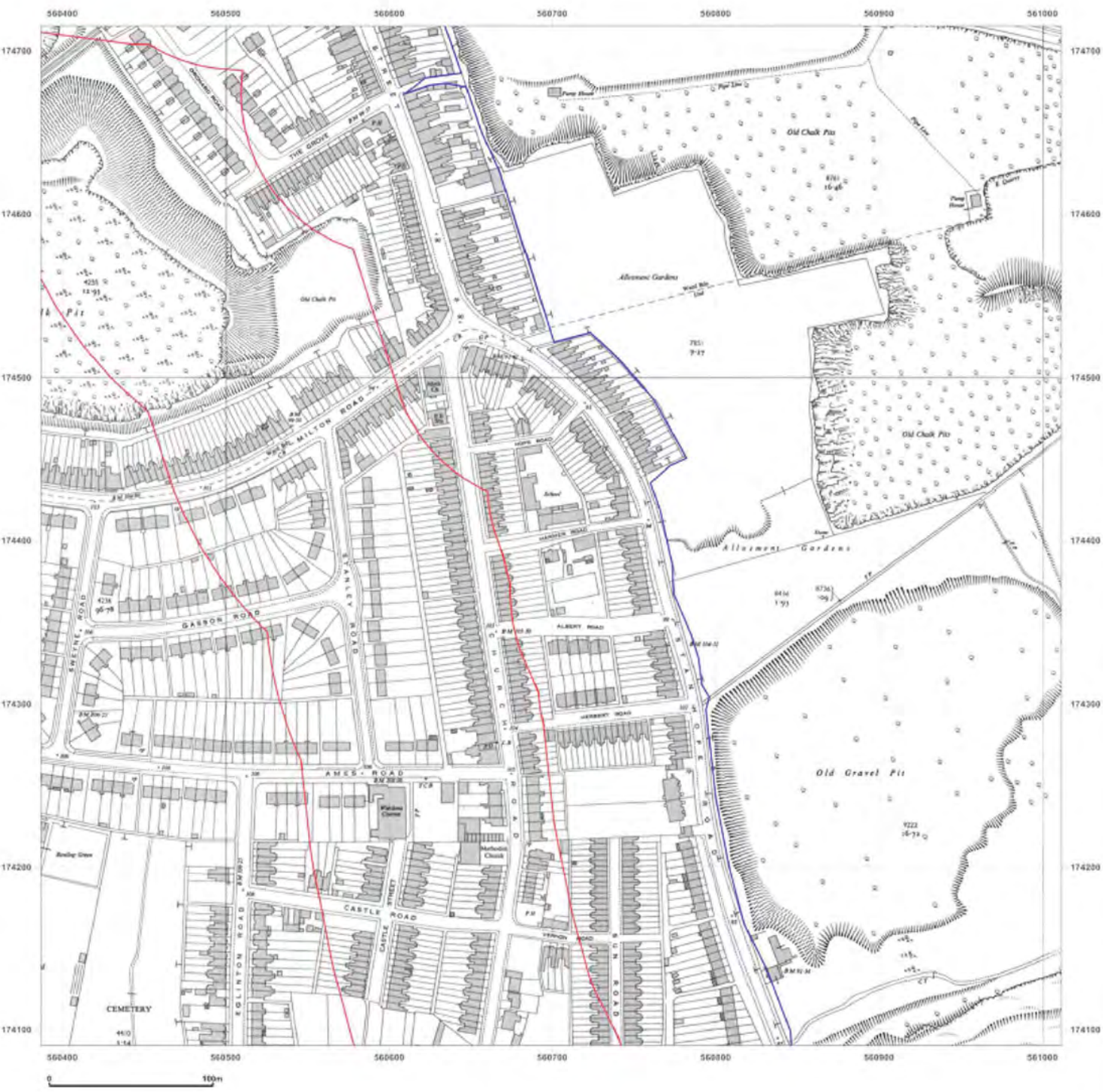
**Client Ref:** London Resort  
**Report Ref:** GSIP-2020-10332-1119\_LS\_5\_5  
**Grid Ref:** 560699, 174403

**Map Name:** National Grid

**Map date:** 1952

**Scale:** 1:2,500

**Printed at:** 1:2,500



Surveyed 1952 Revised 1952 Edition N/A Copyright N/A Levelled 1952	Surveyed 1952 Revised 1952 Edition 1954 Copyright N/A Levelled 1952
--	---



Produced by  
 Groundsure Insights  
 T: 08444 159000  
 E: [REDACTED]  
 W: [www.groundsure.com](http://www.groundsure.com)

© Crown copyright and database rights 2018 Ordnance Survey 100035207

Production date: 22 July 2020

Map legend available at: [REDACTED]

**Site Details:**

London resort

**Client Ref:** London Resort  
**Report Ref:** GSIP-2020-10332-1119\_LS\_5\_6  
**Grid Ref:** 560699, 175029

**Map Name:** County Series

**Map date:** 1865

**Scale:** 1:2,500

**Printed at:** 1:2,500

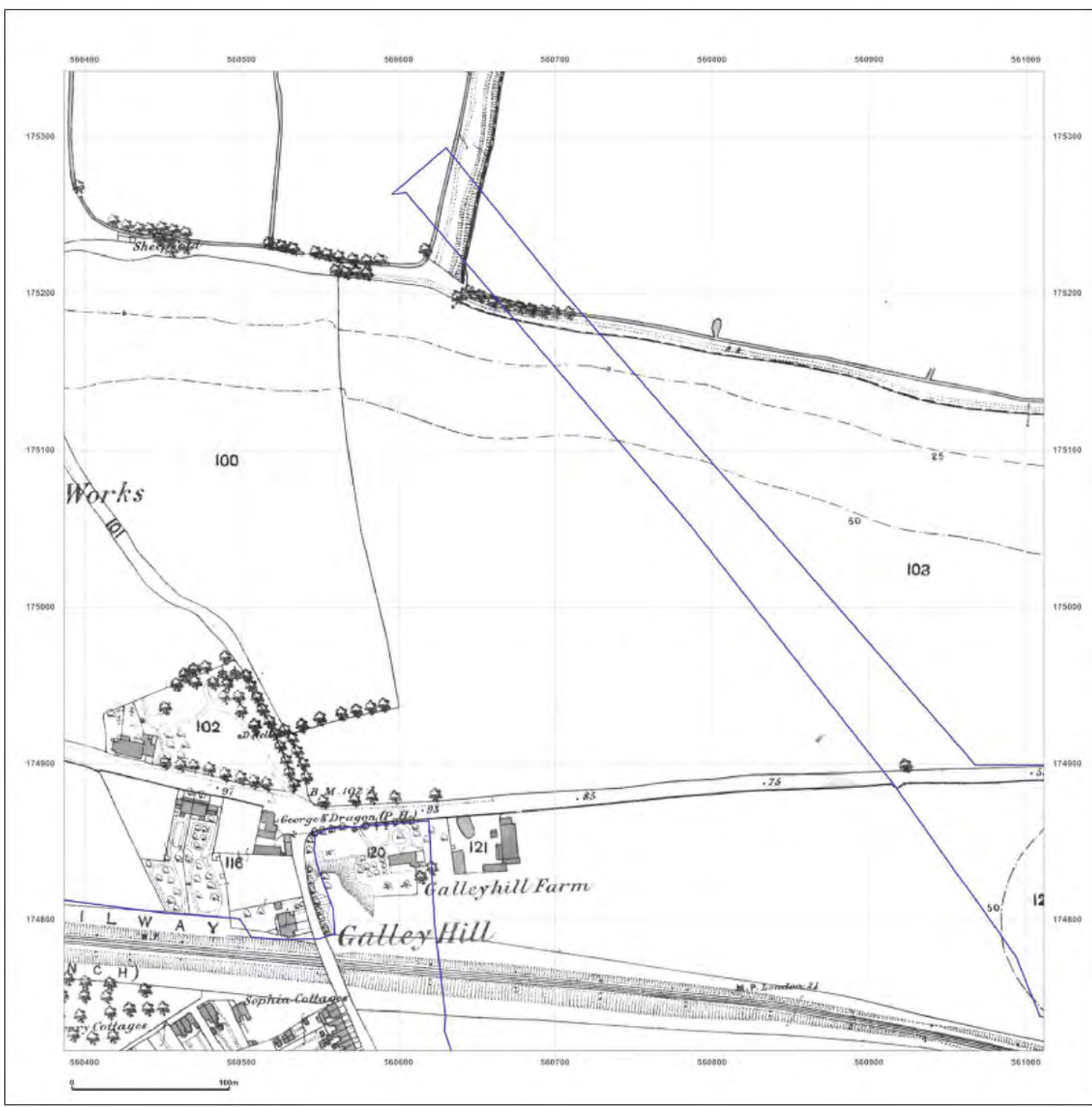


Produced by  
 Groundsure Insights  
 T: 08444 159000  
 E: [REDACTED]  
 W: [www.groundsure.com](http://www.groundsure.com)

© Crown copyright and database rights 2018 Ordnance Survey 100035207

Production date: 22 July 2020

Map legend available at: [REDACTED]





**Site Details:**

London resort

**Client Ref:** London Resort  
**Report Ref:** GSIP-2020-10332-1119\_LS\_5\_6  
**Grid Ref:** 560699, 175029

**Map Name:** County Series

**Map date:** 1865

**Scale:** 1:2,500

**Printed at:** 1:2,500




Produced by  
 Groundsure Insights  
 T: 08444 159000  
 E: [REDACTED]  
 W: www.groundsure.com

© Crown copyright and database rights 2018 Ordnance Survey 100035207

Production date: 22 July 2020

Map legend available at: [REDACTED]



**Site Details:**

London resort


**Client Ref:** London Resort  
**Report Ref:** GSIP-2020-10332-1119\_LS\_5\_6  
**Grid Ref:** 560699, 175029

**Map Name:** County Series

**Map date:** 1872

**Scale:** 1:2,500

**Printed at:** 1:2,500



Produced by  
 Groundsure Insights  
 T: 08444 159000  
 E: [REDACTED]  
 W: www.groundsure.com

© Crown copyright and database rights 2018 Ordnance Survey 100035207

Production date: 22 July 2020

Map legend available at: [REDACTED]





**Site Details:**

London resort


**Client Ref:** London Resort  
**Report Ref:** GSIP-2020-10332-1119\_LS\_5\_6  
**Grid Ref:** 560699, 175029

**Map Name:** County Series

**Map date:** 1897

**Scale:** 1:2,500

**Printed at:** 1:2,500

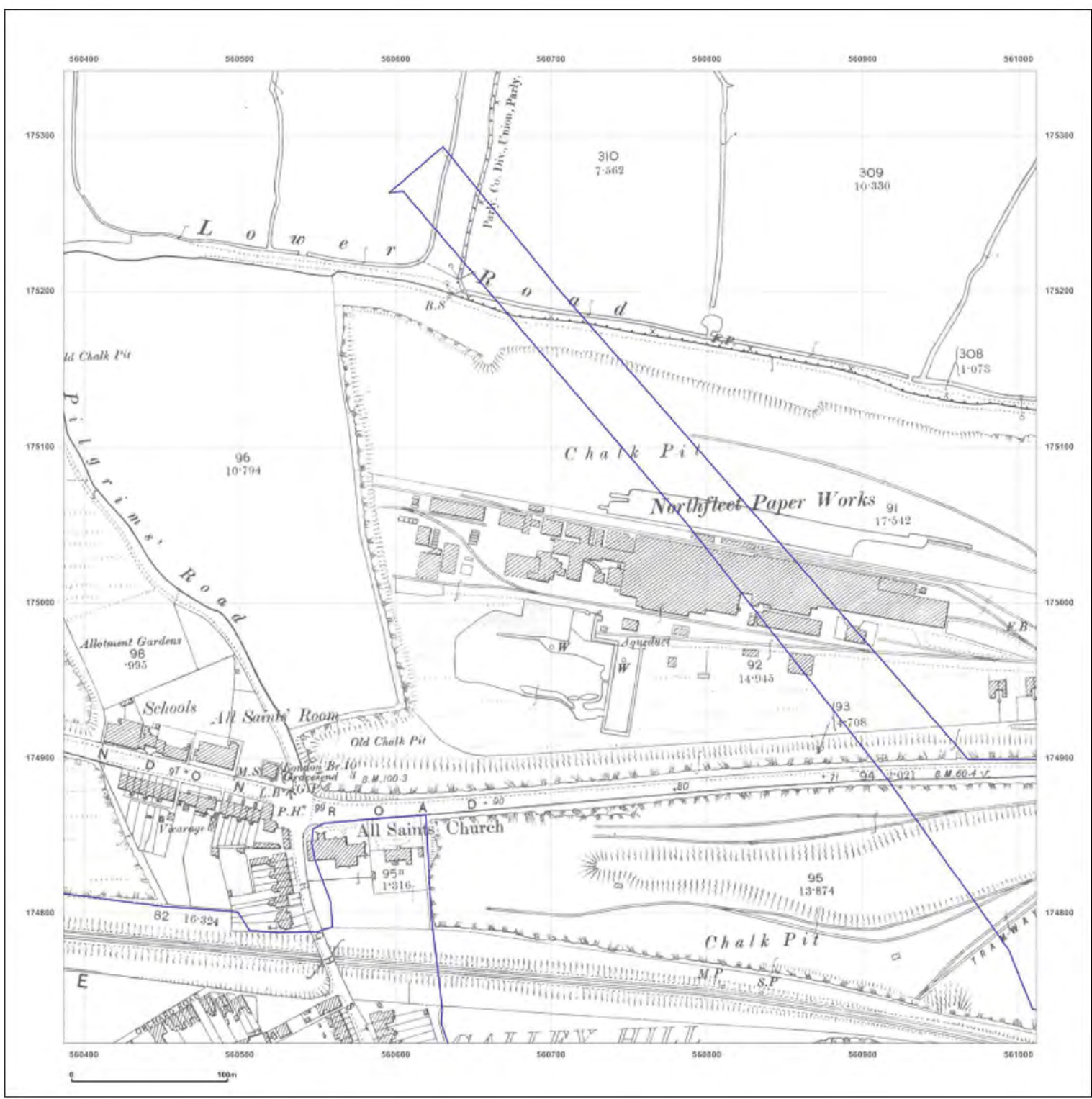


Produced by  
 Groundsure Insights  
 T: 08444 159000  
 E: [REDACTED]  
 W: www.groundsure.com

© Crown copyright and database rights 2018 Ordnance Survey 100035207

Production date: 22 July 2020

Map legend available at:  
 [REDACTED]



**Site Details:**

London resort

**Client Ref:** London Resort  
**Report Ref:** GSIP-2020-10332-1119\_LS\_5\_6  
**Grid Ref:** 560699, 175029

**Map Name:** County Series

**Map date:** 1909

**Scale:** 1:2,500

**Printed at:** 1:2,500



Surveyed 1864  
 Revised 1907  
 Edition 1909  
 Copyright N/A  
 Levelled N/A

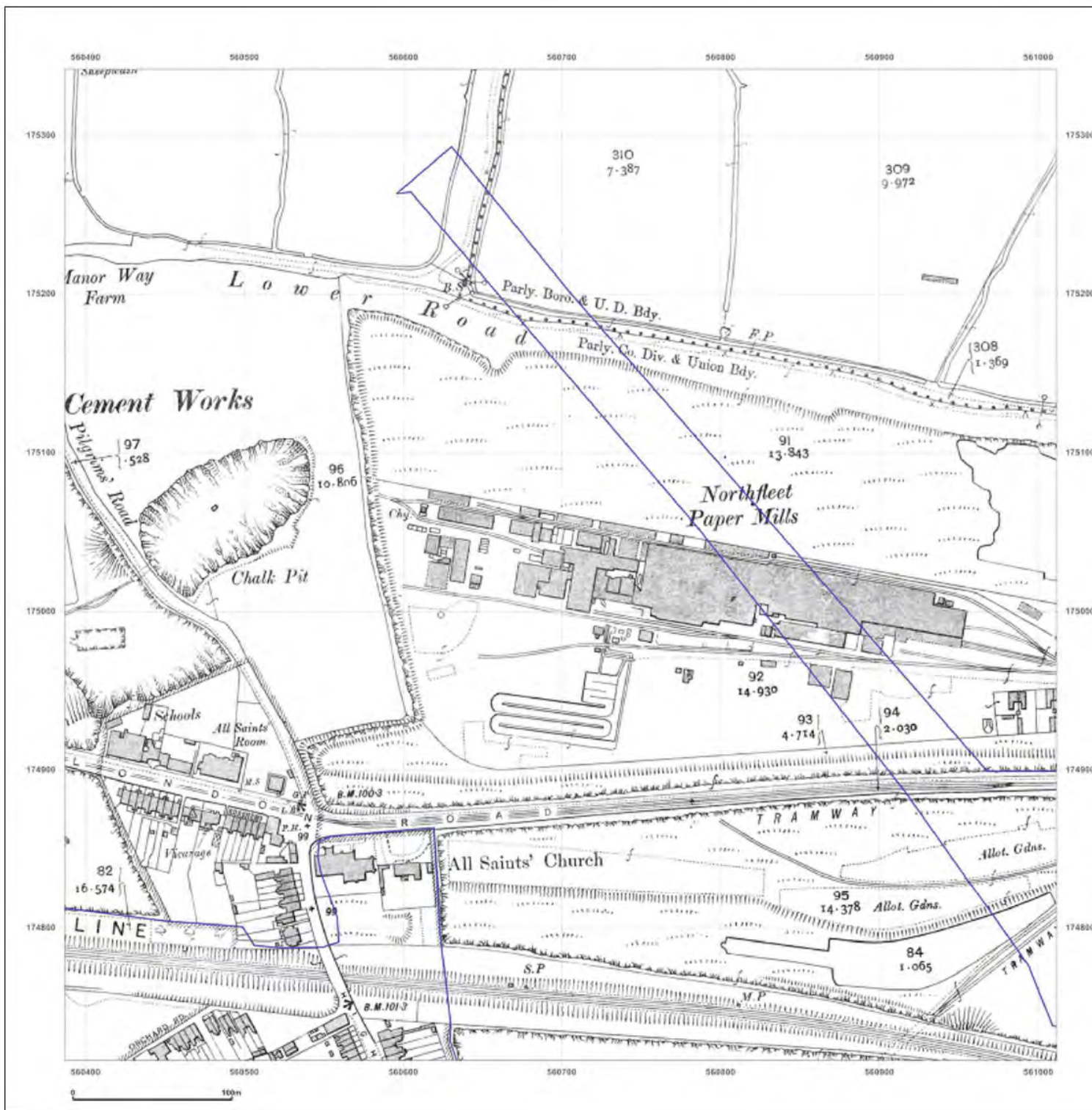


Produced by  
 Groundsure Insights  
 T: 08444 159000  
 E: [REDACTED]  
 W: [www.groundsure.com](http://www.groundsure.com)

© Crown copyright and database rights 2018 Ordnance Survey 100035207

Production date: 22 July 2020

Map legend available at:  
 [REDACTED]





**Site Details:**  
London resort

**Client Ref:** London Resort  
**Report Ref:** GSIP-2020-10332-1119\_LS\_5\_6  
**Grid Ref:** 560699, 175029

**Map Name:** County Series


**Map date:** 1932

**Scale:** 1:2,500

**Printed at:** 1:2,500



Surveyed 1932  
Revised 1932  
Edition N/A  
Copyright N/A  
Levelled N/A

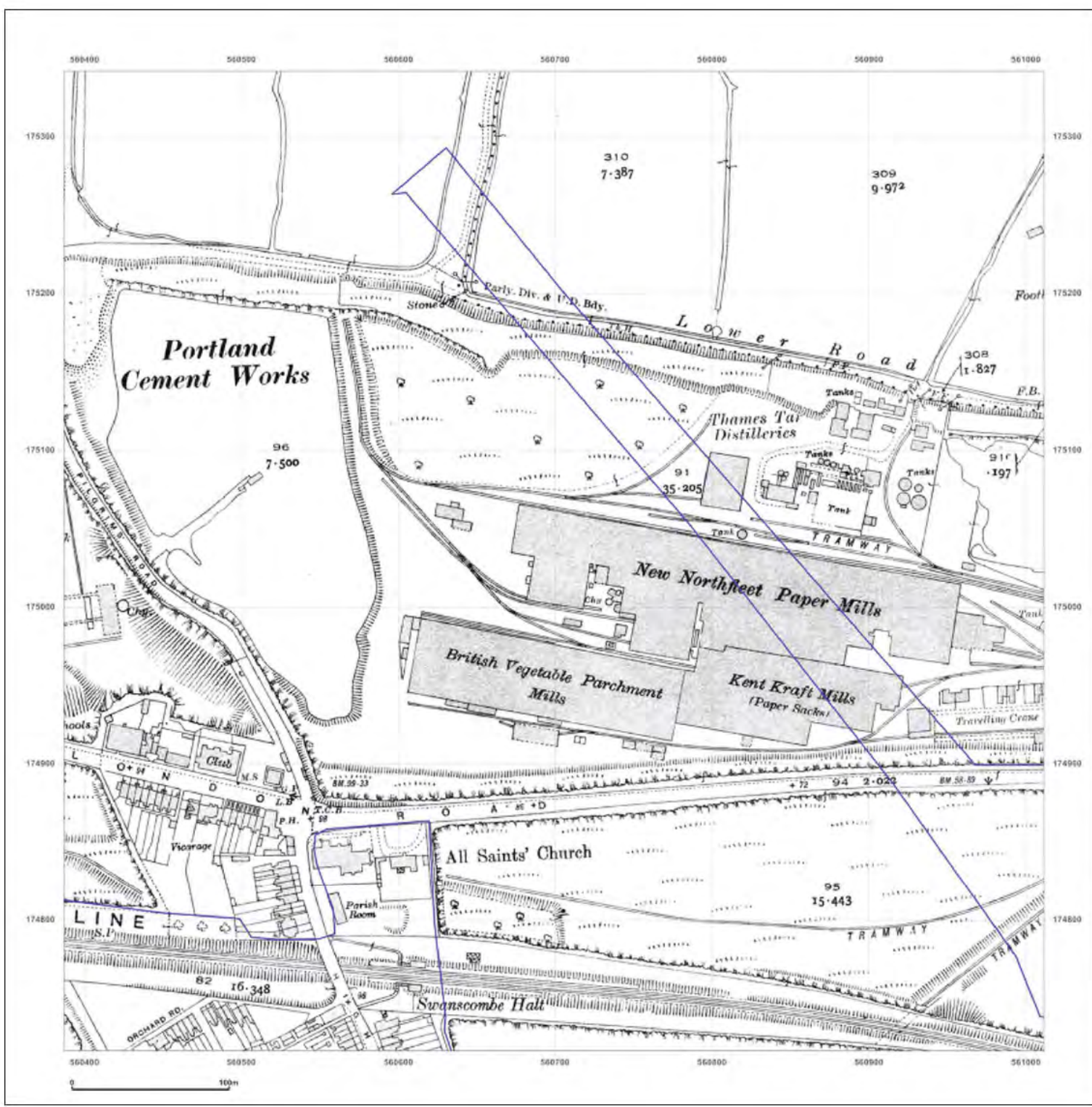


Produced by  
Groundsure Insights  
T: 08444 159000  
E: [REDACTED]  
W: [www.groundsure.com](http://www.groundsure.com)

© Crown copyright and database rights 2018 Ordnance Survey 100035207

Production date: 22 July 2020

Map legend available at:





**Site Details:**  
London resort


**Client Ref:** London Resort  
**Report Ref:** GSIP-2020-10332-1119\_LS\_5\_6  
**Grid Ref:** 560699, 175029

**Map Name:** County Series

**Map date:** 1939

**Scale:** 1:2,500

**Printed at:** 1:2,500



Surveyed 1939  
Revised 1939  
Edition N/A  
Copyright N/A  
Levelled N/A

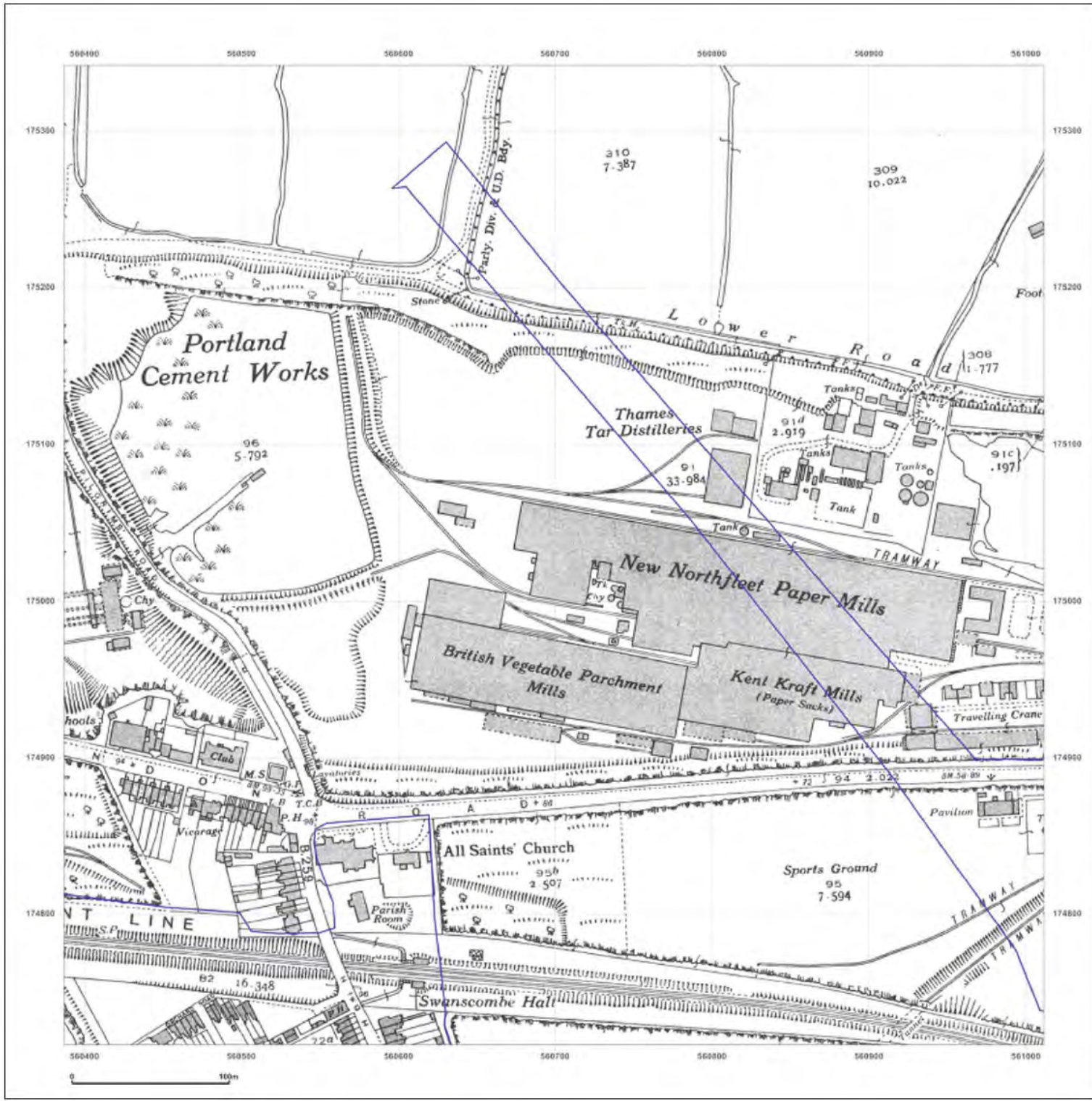


Produced by  
Groundsure Insights  
T: 08444 159000  
E: [REDACTED]  
W: www.groundsure.com

© Crown copyright and database rights 2018 Ordnance Survey 100035207

Production date: 22 July 2020

Map legend available at:





**Site Details:**

London resort

**Client Ref:** London Resort  
**Report Ref:** GSP-2020-10332-1119\_LS\_5\_6  
**Grid Ref:** 560699, 175029

**Map Name:** National Grid

**Map date:** 1952

**Scale:** 1:2,500

**Printed at:** 1:2,500



Surveyed 1952 Revised 1952 Edition N/A Copyright N/A Levelled 1952	Surveyed 1952 Revised 1952 Edition N/A Copyright N/A Levelled N/A
Surveyed 1952 Revised 1952 Edition N/A Copyright N/A Levelled 1952	Surveyed 1952 Revised 1952 Edition 1954 Copyright N/A Levelled 1952



Produced by  
 Groundsure Insights  
 T: 08444 159000  
 E: [REDACTED]  
 W: [www.groundsure.com](http://www.groundsure.com)

© Crown copyright and database rights 2018 Ordnance Survey 100035207

Production date: 22 July 2020

Map legend available at: [REDACTED]

**Site Details:**

London resort

**Client Ref:** London Resort  
**Report Ref:** GSIP-2020-10332-1119\_LS\_5\_6  
**Grid Ref:** 560699, 175029

**Map Name:** National Grid

**Map date:** 1970

**Scale:** 1:2,500

**Printed at:** 1:2,500



Surveyed 1952  
 Revised 1970  
 Edition N/A  
 Copyright 1971  
 Levelled 1952



Produced by  
 Groundsure Insights  
 T: 08444 159000  
 E: [REDACTED]  
 W: www.groundsure.com

© Crown copyright and database rights 2018 Ordnance Survey 100035207

Production date: 22 July 2020

Map legend available at: [REDACTED]



**Site Details:**

London resort

**Client Ref:** London Resort  
**Report Ref:** GSIP-2020-10332-1119\_LS\_5\_6  
**Grid Ref:** 560699, 175029

**Map Name:** National Grid

**Map date:** 1984-1989

**Scale:** 1:2,500

**Printed at:** 1:2,500



Surveyed 1952 Revised 1964 Edition N/A Copyright 1984 Levell'd 1952	Surveyed N/A Revised N/A Edition N/A Copyright 1989 Levell'd 1963
---	---

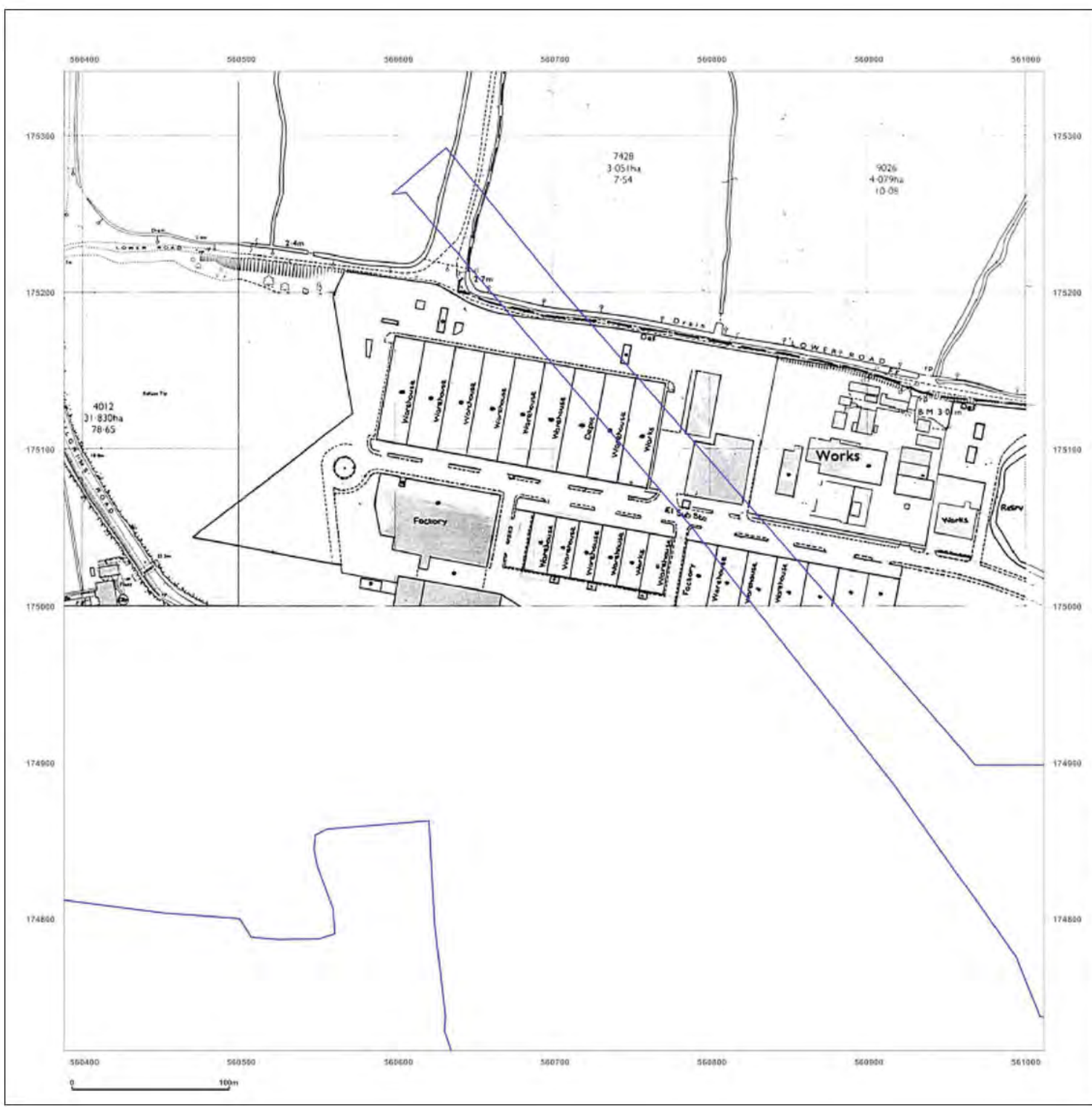


Produced by  
 Groundsure Insights  
 T: 08444 159000  
 E: [REDACTED]  
 W: www.groundsure.com

© Crown copyright and database rights 2018 Ordnance Survey 100035207

Production date: 22 July 2020

Map legend available at: [REDACTED]



**Site Details:**

London resort

**Client Ref:** London Resort  
**Report Ref:** GSIP-2020-10332-1119\_LS\_5\_7  
**Grid Ref:** 560699, 175654

**Map Name:** County Series

**Map date:** 1865

**Scale:** 1:2,500

**Printed at:** 1:2,500



Surveyed 1863  
 Revised 1865  
 Edition N/A  
 Copyright N/A  
 Levelled N/A



Produced by  
 Groundsure Insights  
 T: 08444 159000  
 E: [REDACTED]  
 W: www.groundsure.com

© Crown copyright and database rights 2018 Ordnance Survey 100035207

Production date: 22 July 2020

Map legend available at: [REDACTED]





**Site Details:**

London resort


**Client Ref:** London Resort  
**Report Ref:** GSIP-2020-10332-1119\_LS\_5\_7  
**Grid Ref:** 560699, 175654

**Map Name:** County Series

**Map date:** 1865

**Scale:** 1:2,500

**Printed at:** 1:2,500



Surveyed 1865  
 Revised 1865  
 Edition N/A  
 Copyright N/A  
 Levelled N/A

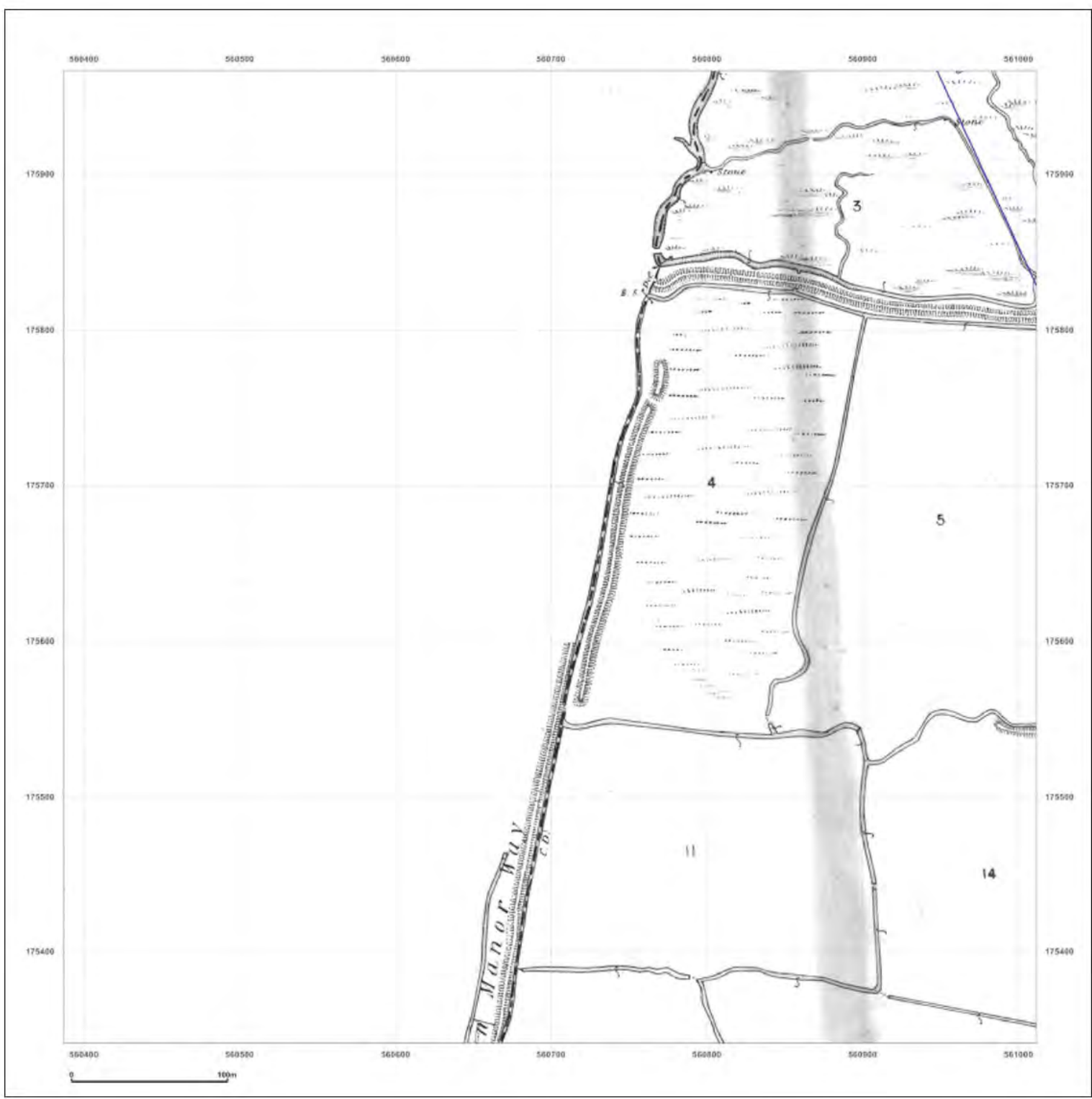


Produced by  
 Groundsure Insights  
 T: 08444 159000  
 E: [REDACTED]  
 W: www.groundsure.com

© Crown copyright and database rights 2018 Ordnance Survey 100035207

Production date: 22 July 2020

Map legend available at: [REDACTED]



**Site Details:**

London resort


**Client Ref:** London Resort  
**Report Ref:** GSIP-2020-10332-1119\_LS\_5\_7  
**Grid Ref:** 560699, 175654

**Map Name:** County Series

**Map date:** 1872

**Scale:** 1:2,500

**Printed at:** 1:2,500



Produced by  
 Groundsure Insights  
 T: 08444 159000  
 E: [Redacted]  
 W: www.groundsure.com

© Crown copyright and database rights 2018 Ordnance Survey 100035207

Production date: 22 July 2020

Map legend available at: [Redacted]







**Site Details:**  
London resort

**Client Ref:** London Resort  
**Report Ref:** GSIP-2020-10332-1119\_LS\_5\_7  
**Grid Ref:** 560699, 175654

**Map Name:** County Series

**Map date:** 1897

**Scale:** 1:2,500

**Printed at:** 1:2,500



Surveyed 1867  
Revised 1897  
Edition N/A  
Copyright N/A  
Levelled N/A



Produced by  
Groundsure Insights  
T: 08444 159000  
E: [REDACTED]  
W: www.groundsure.com

© Crown copyright and database rights 2018 Ordnance Survey 100035207

Production date: 22 July 2020

Map legend available at: [REDACTED]

**Site Details:**

London resort

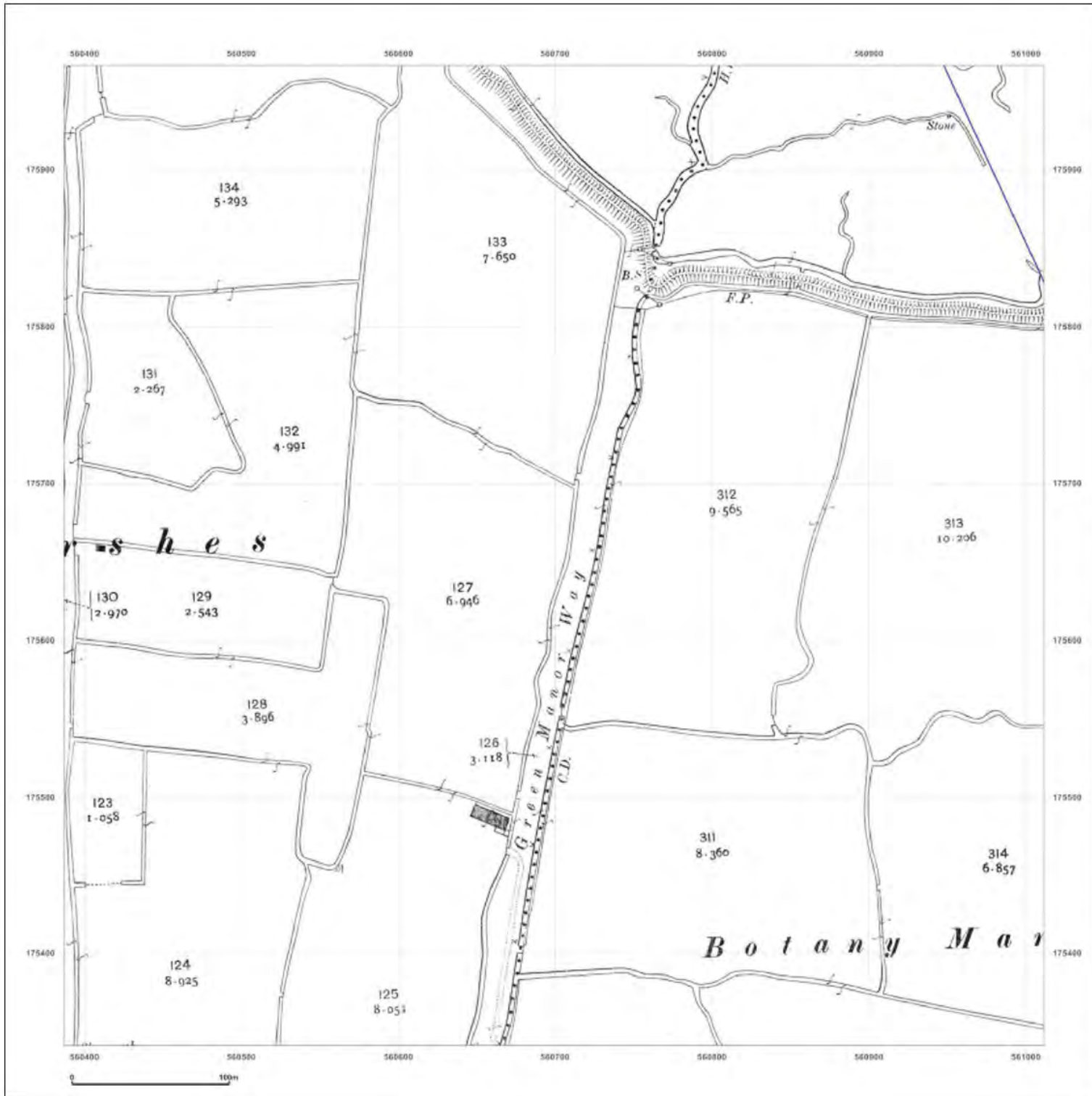
**Client Ref:** London Resort  
**Report Ref:** GSIP-2020-10332-1119\_LS\_5\_7  
**Grid Ref:** 560699, 175654

**Map Name:** County Series

**Map date:** 1909

**Scale:** 1:2,500

**Printed at:** 1:2,500



Surveyed 1864  
 Revised 1907  
 Edition 1909  
 Copyright N/A  
 Levelled N/A



Produced by  
 Groundsure Insights  
 T: 08444 159000  
 E: [Redacted]  
 W: www.groundsure.com

© Crown copyright and database rights 2018 Ordnance Survey 100035207

Production date: 22 July 2020

Map legend available at: [Redacted]



**Site Details:**

London resort


**Client Ref:** London Resort  
**Report Ref:** GSIP-2020-10332-1119\_LS\_5\_7  
**Grid Ref:** 560699, 175654

**Map Name:** County Series

**Map date:** 1932

**Scale:** 1:2,500

**Printed at:** 1:2,500



Surveyed 1932  
 Revised 1932  
 Edited N/A  
 Copyright N/A  
 Levelled N/A

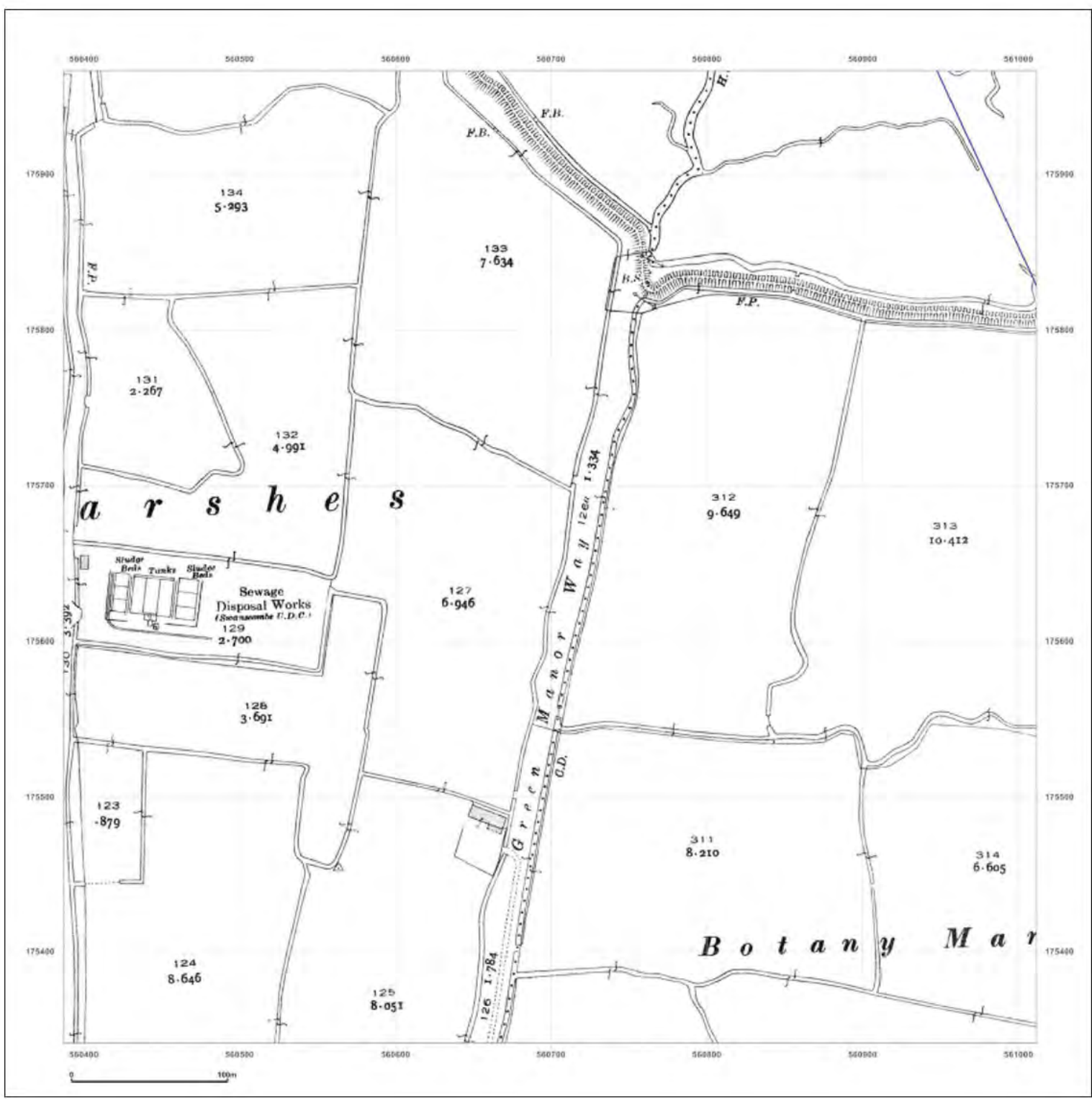


Produced by  
 Groundsure Insights  
 T: 08444 159000  
 E: [REDACTED]  
 W: www.groundsure.com

© Crown copyright and database rights 2018 Ordnance Survey 100035207

Production date: 22 July 2020

Map legend available at: [REDACTED]



**Site Details:**

London resort

**Client Ref:** London Resort  
**Report Ref:** GSIP-2020-10332-1119\_LS\_5\_7  
**Grid Ref:** 560699, 175654

**Map Name:** County Series

**Map date:** 1939

**Scale:** 1:2,500

**Printed at:** 1:2,500



Surveyed 1939  
 Revised 1989  
 Edited N/A  
 Copyright N/A  
 Levelled N/A



Produced by  
 Groundsure Insights  
 T: 08444 159000  
 E: [Redacted]  
 W: www.groundsure.com

© Crown copyright and database rights 2018 Ordnance Survey 100035207

Production date: 22 July 2020

Map legend available at: [Redacted]



**Site Details:**

London resort


**Client Ref:** London Resort  
**Report Ref:** GSIP-2020-10332-1119\_LS\_5\_7  
**Grid Ref:** 560699, 175654

**Map Name:** National Grid

**Map date:** 1952

**Scale:** 1:2,500

**Printed at:** 1:2,500



Surveyed 1952  
 Revised 1952  
 Edition N/A  
 Copyright N/A  
 Levelled 1952

Surveyed 1952  
 Revised 1952  
 Edition N/A  
 Copyright N/A  
 Levelled N/A



Produced by  
 Groundsure Insights  
 T: 08444 159000  
 E: [REDACTED]  
 W: [www.groundsure.com](http://www.groundsure.com)

© Crown copyright and database rights 2018 Ordnance Survey 100035207

Production date: 22 July 2020

Map legend available at:  
 [REDACTED]



**Site Details:**

London resort


**Client Ref:** London Resort  
**Report Ref:** GSP-2020-10332-1119\_LS\_5\_7  
**Grid Ref:** 560699, 175654

**Map Name:** National Grid

**Map date:** 1970

**Scale:** 1:2,500

**Printed at:** 1:2,500



Surveyed 1952  
 Revised 1970  
 Edition N/A  
 Copyright 1971  
 Levelled 1982



Produced by  
 Groundsure Insights  
 T: 08444 159000  
 E: [REDACTED]  
 W: www.groundsure.com

© Crown copyright and database rights 2018 Ordnance Survey 100035207

Production date: 22 July 2020

Map legend available at: [REDACTED]





**Site Details:**

London resort

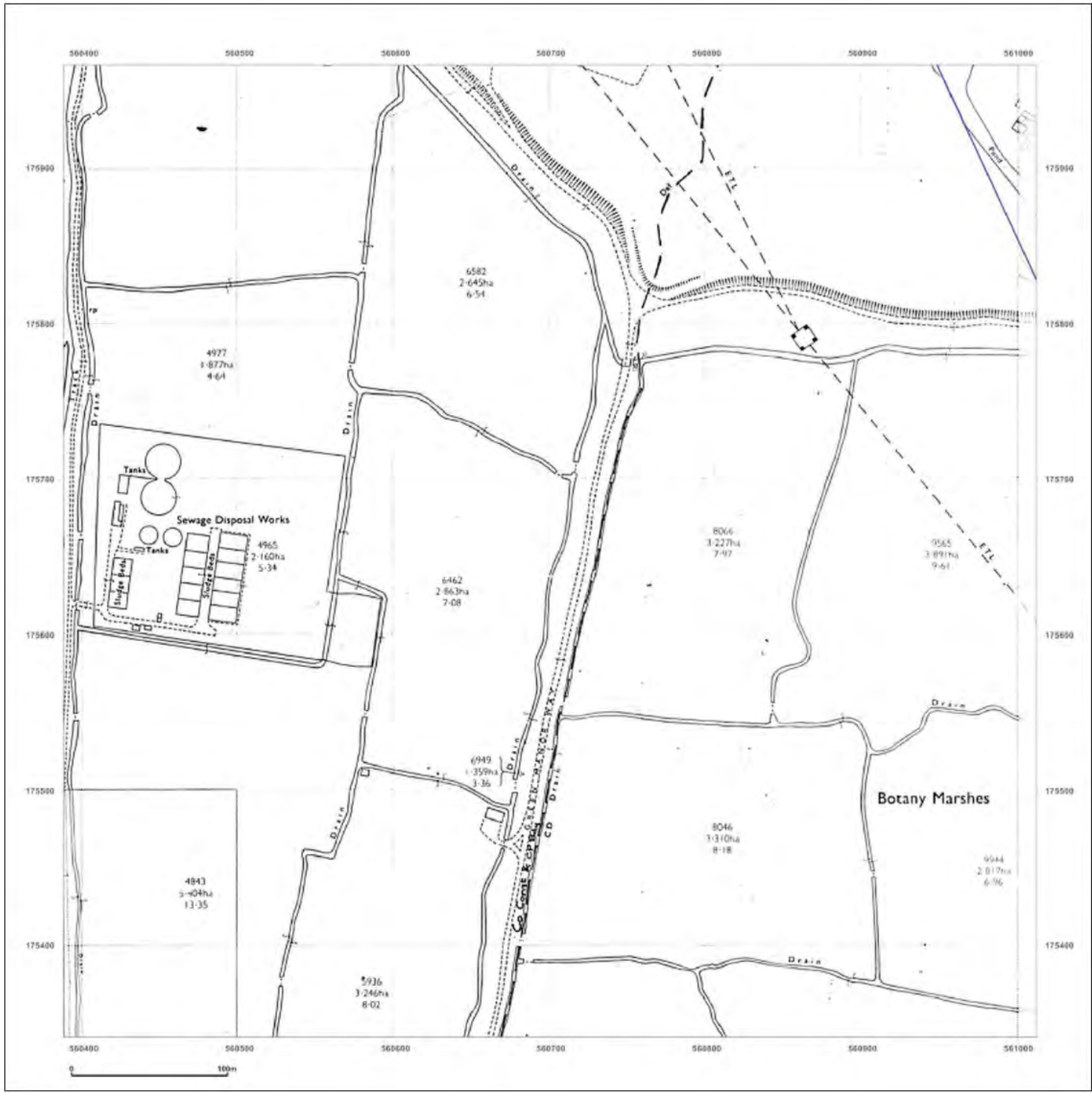
**Client Ref:** London Resort  
**Report Ref:** GSIP-2020-10332-1119\_LS\_5\_7  
**Grid Ref:** 560699, 175654

**Map Name:** National Grid

**Map date:** 1984-1989

**Scale:** 1:2,500

**Printed at:** 1:2,500



Surveyed 1952 Revised 1984 Edition N/A Copyright 1984 Levelled 1952	Surveyed N/A Revised N/A Edition N/A Copyright 1989 Levelled 1983
---	---



Produced by  
 Groundsure Insights  
 T: 08444 159000  
 E: [REDACTED]  
 W: [www.groundsure.com](http://www.groundsure.com)

© Crown copyright and database rights 2018 Ordnance Survey 100035207

Production date: 22 July 2020

Map legend available at: [REDACTED]

**Site Details:**

London resort


**Client Ref:** London Resort  
**Report Ref:** GSIP-2020-10332-1119\_LS\_5\_8  
**Grid Ref:** 560699, 176280

**Map Name:** County Series

**Map date:** 1865

**Scale:** 1:2,500

**Printed at:** 1:2,500

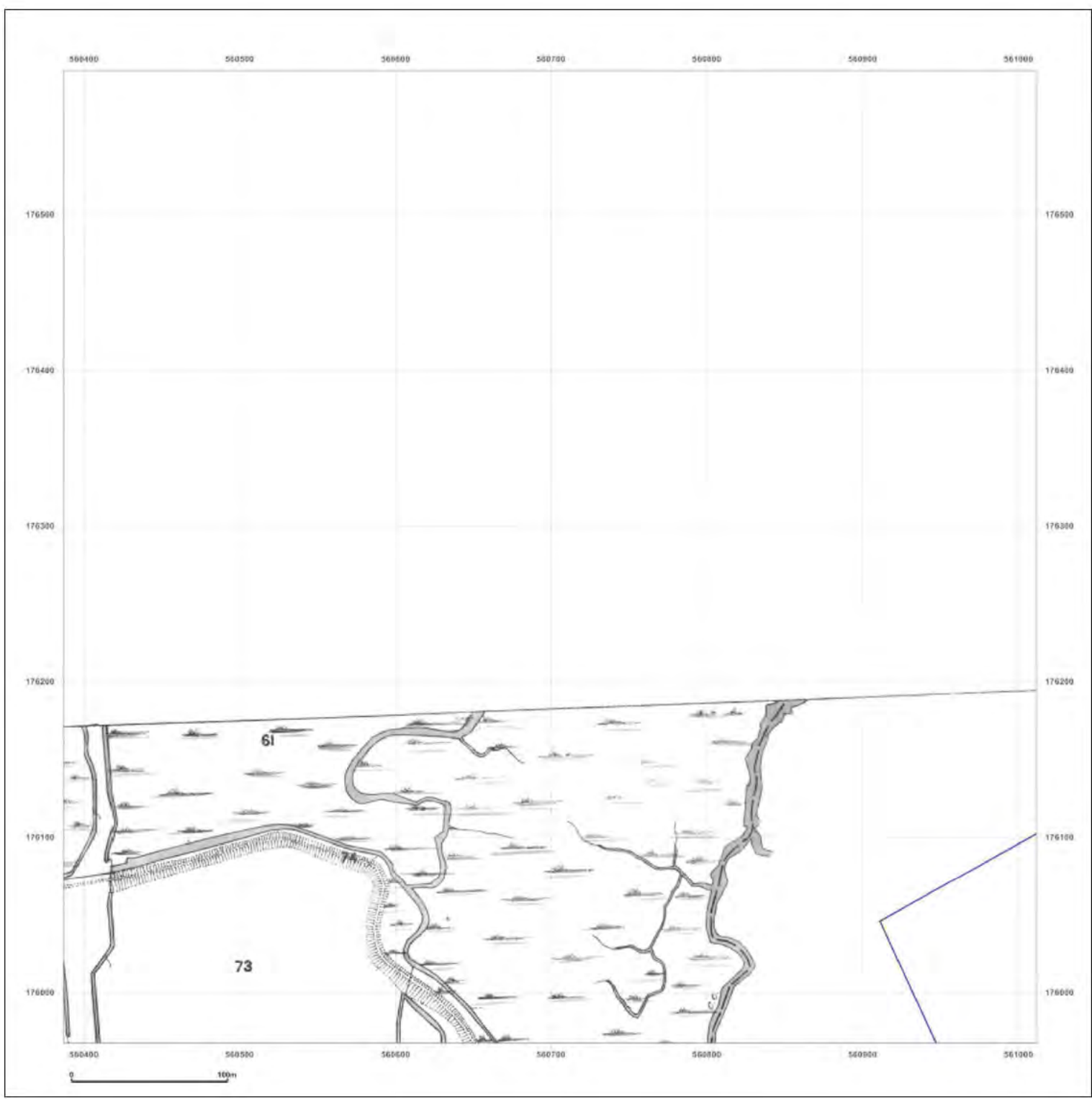


Produced by  
 Groundsure Insights  
 T: 08444 159000  
 E: [REDACTED]  
 W: www.groundsure.com

© Crown copyright and database rights 2018 Ordnance Survey 100035207

Production date: 22 July 2020

Map legend available at: [REDACTED]





**Site Details:**

London resort



**Client Ref:** London Resort  
**Report Ref:** GSIP-2020-10332-1119\_LS\_5\_8  
**Grid Ref:** 560699, 176280

**Map Name:** County Series

**Map date:** 1865

**Scale:** 1:2,500

**Printed at:** 1:2,500



Produced by  
 Groundsure Insights  
 T: 08444 159000  
 E: [REDACTED]  
 W: www.groundsure.com

© Crown copyright and database rights 2018 Ordnance Survey 100035207

Production date: 22 July 2020

Map legend available at: [REDACTED]

**Site Details:**

London resort

**Client Ref:** London Resort  
**Report Ref:** GSIP-2020-10332-1119\_LS\_5\_8  
**Grid Ref:** 560699, 176280

**Map Name:** County Series


**Map date:** 1866

**Scale:** 1:2,500

**Printed at:** 1:2,500



Surveyed 1866  
Revised 1866  
Edition N/A  
Copyright N/A  
Levelled N/A

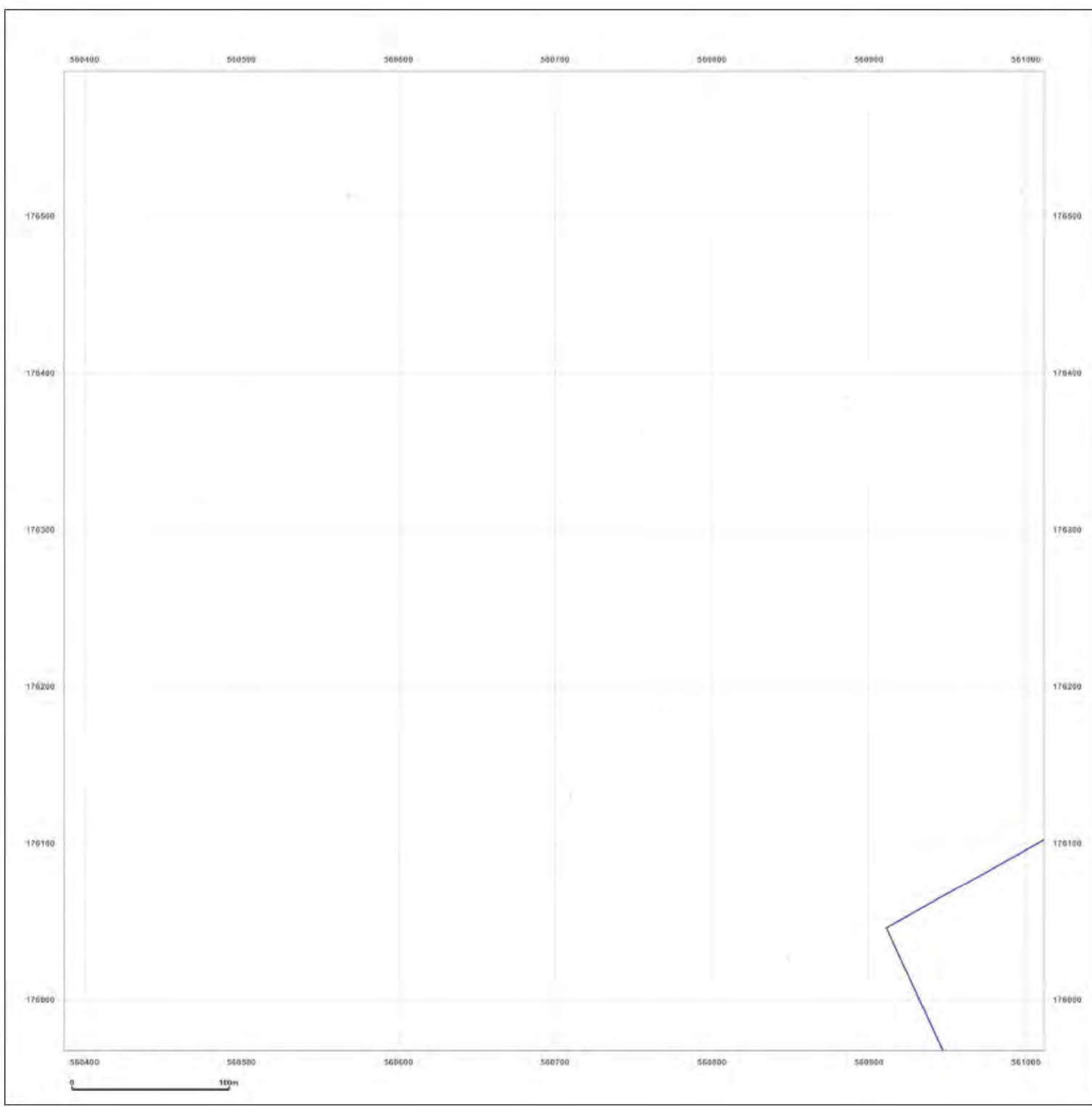


Produced by  
Groundsure Insights  
T: 08 444 159000  
E: [REDACTED]  
W: www.groundsure.com

© Crown copyright and database rights 2018 Ordnance Survey 100035207

Production date: 22 July 2020

Map legend available at: [REDACTED]





**Site Details:**

London resort

**Client Ref:** London Resort  
**Report Ref:** GSIP-2020-10332-1119\_LS\_5\_8  
**Grid Ref:** 560699, 176280

**Map Name:** County Series


**Map date:** 1867

**Scale:** 1:2,500

**Printed at:** 1:2,500



Surveyed 1867  
Revised 1867  
Edition N/A  
Copyright N/A  
Levelled N/A

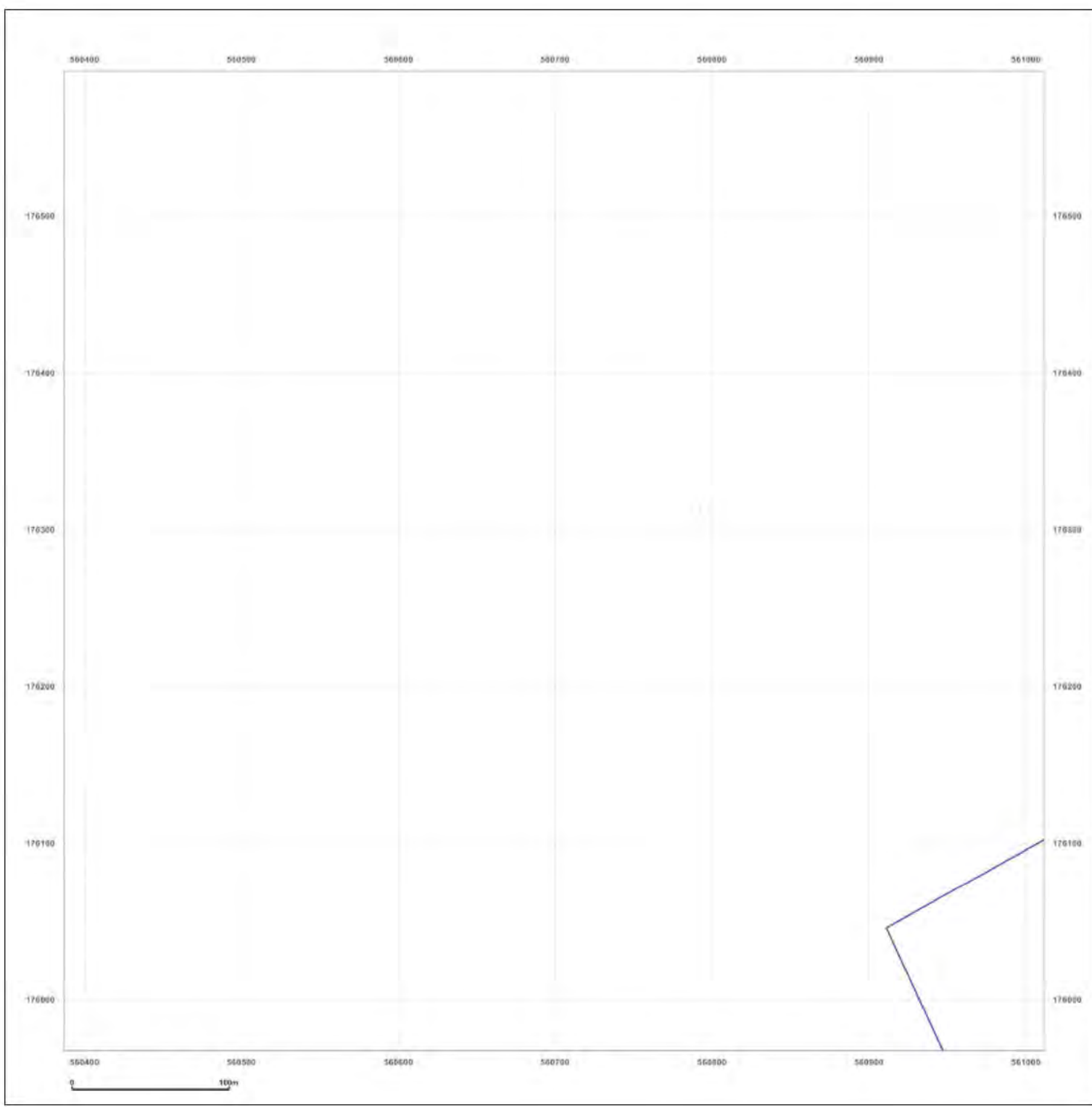


Produced by  
Groundsure Insights  
T: 08 444 159000  
E: [REDACTED]  
W: [www.groundsure.com](http://www.groundsure.com)

© Crown copyright and database rights 2018 Ordnance Survey 100035207

Production date: 22 July 2020

Map legend available at: [REDACTED]



**Site Details:**

London resort


**Client Ref:** London Resort  
**Report Ref:** GSIP-2020-10332-1119\_LS\_5\_8  
**Grid Ref:** 560699, 176280

**Map Name:** County Series

**Map date:** 1872

**Scale:** 1:2,500

**Printed at:** 1:2,500

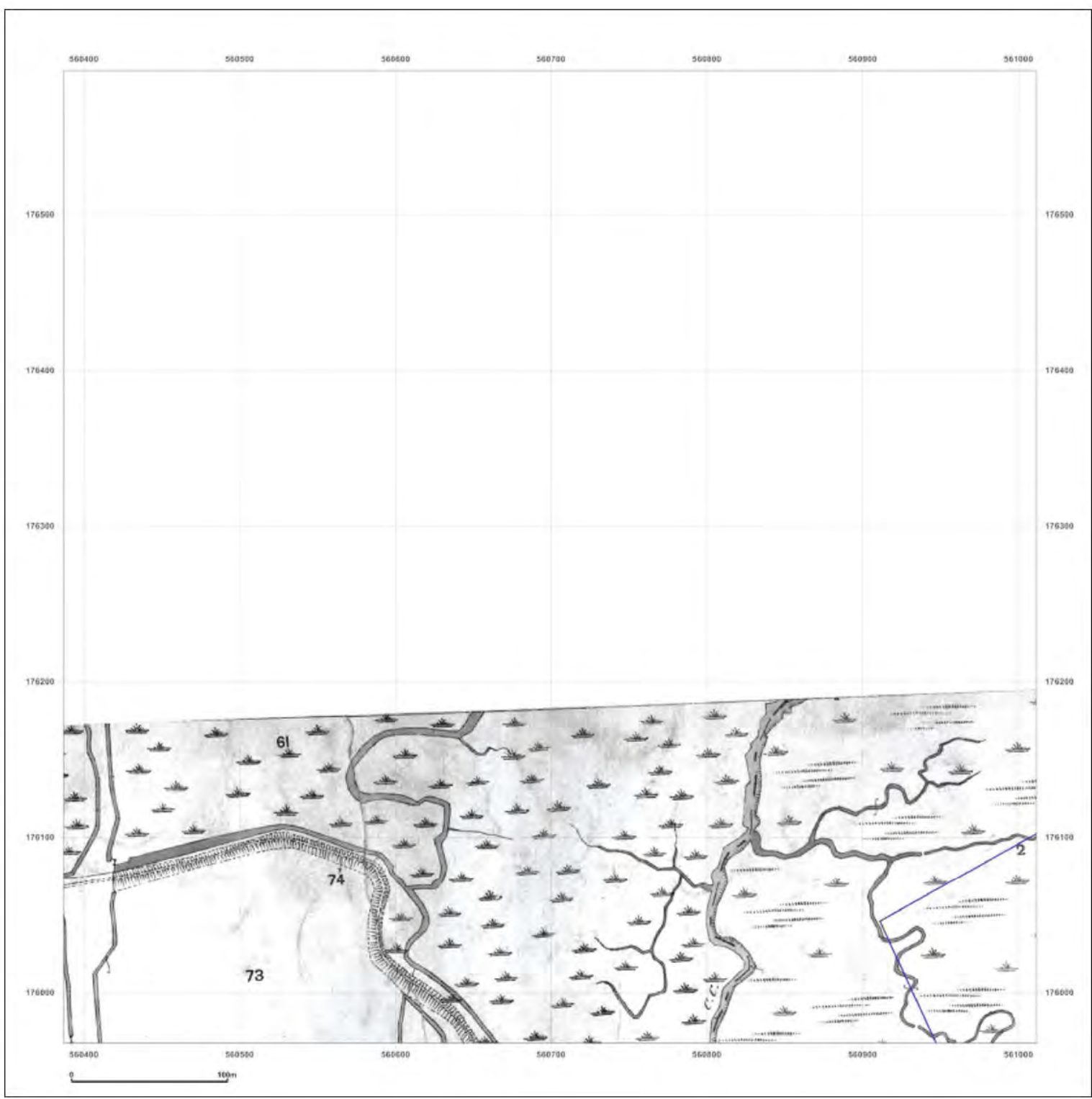


Produced by  
 Groundsure Insights  
 T: 08444 159000  
 E: [REDACTED]  
 W: www.groundsure.com

© Crown copyright and database rights 2018 Ordnance Survey 100035207

Production date: 22 July 2020

Map legend available at: [REDACTED]





**Site Details:**

London resort

**Client Ref:** London Resort  
**Report Ref:** GSIP-2020-10332-1119\_LS\_5\_8  
**Grid Ref:** 560699, 176280

**Map Name:** County Series


**Map date:** 1897

**Scale:** 1:2,500

**Printed at:** 1:2,500



Surveyed 1857  
 Revised 1857  
 Edition N/A  
 Copyright N/A  
 Levelled N/A

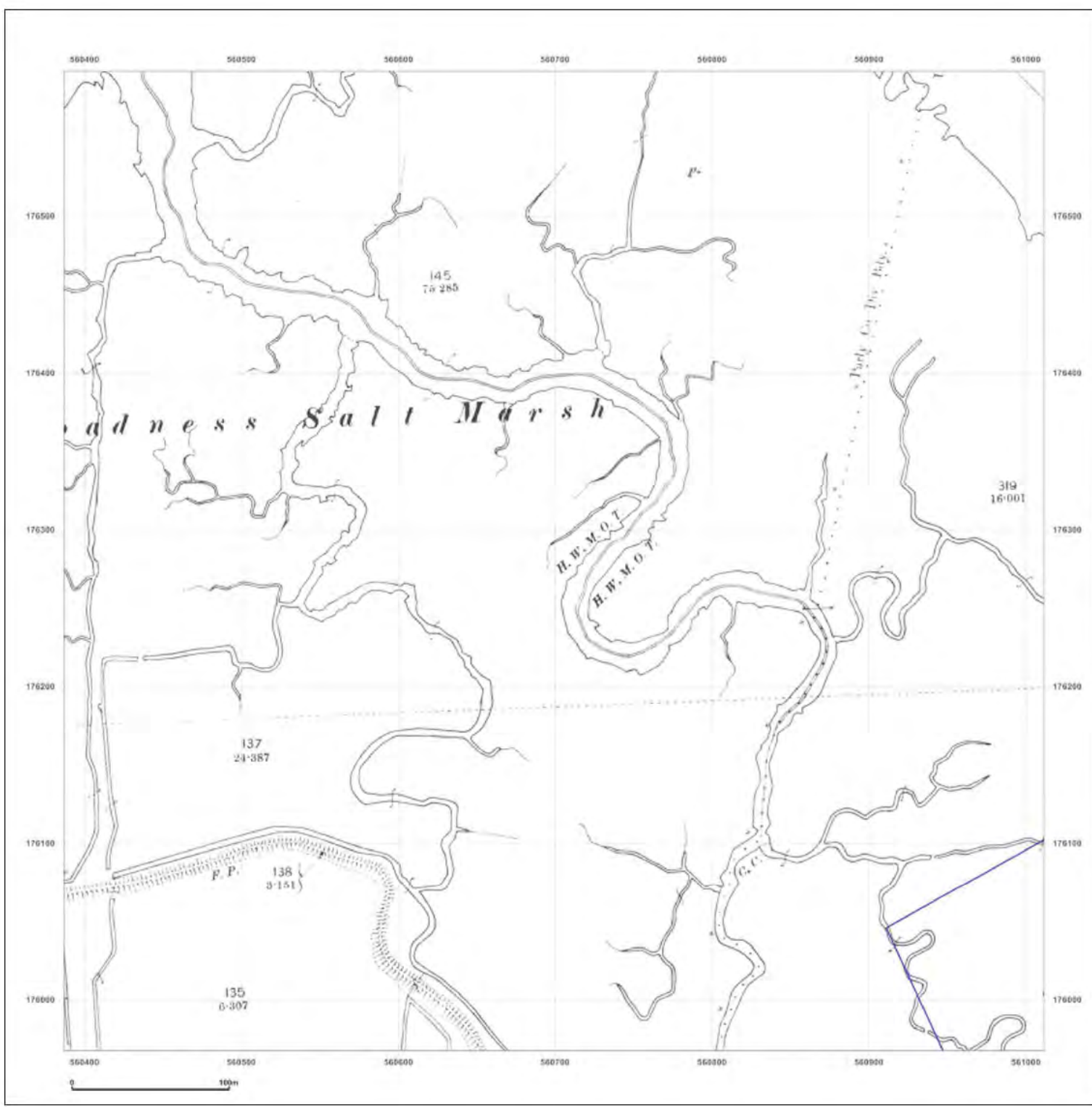


Produced by  
 Groundsure Insights  
 T: 08444 159000  
 E: [REDACTED]  
 W: www.groundsure.com

© Crown copyright and database rights 2018 Ordnance Survey 100035207

Production date: 22 July 2020

Map legend available at: [REDACTED]



**Site Details:**

London resort


**Client Ref:** London Resort  
**Report Ref:** GSIP-2020-10332-1119\_LS\_5\_8  
**Grid Ref:** 560699, 176280

**Map Name:** County Series

**Map date:** 1897

**Scale:** 1:2,500

**Printed at:** 1:2,500

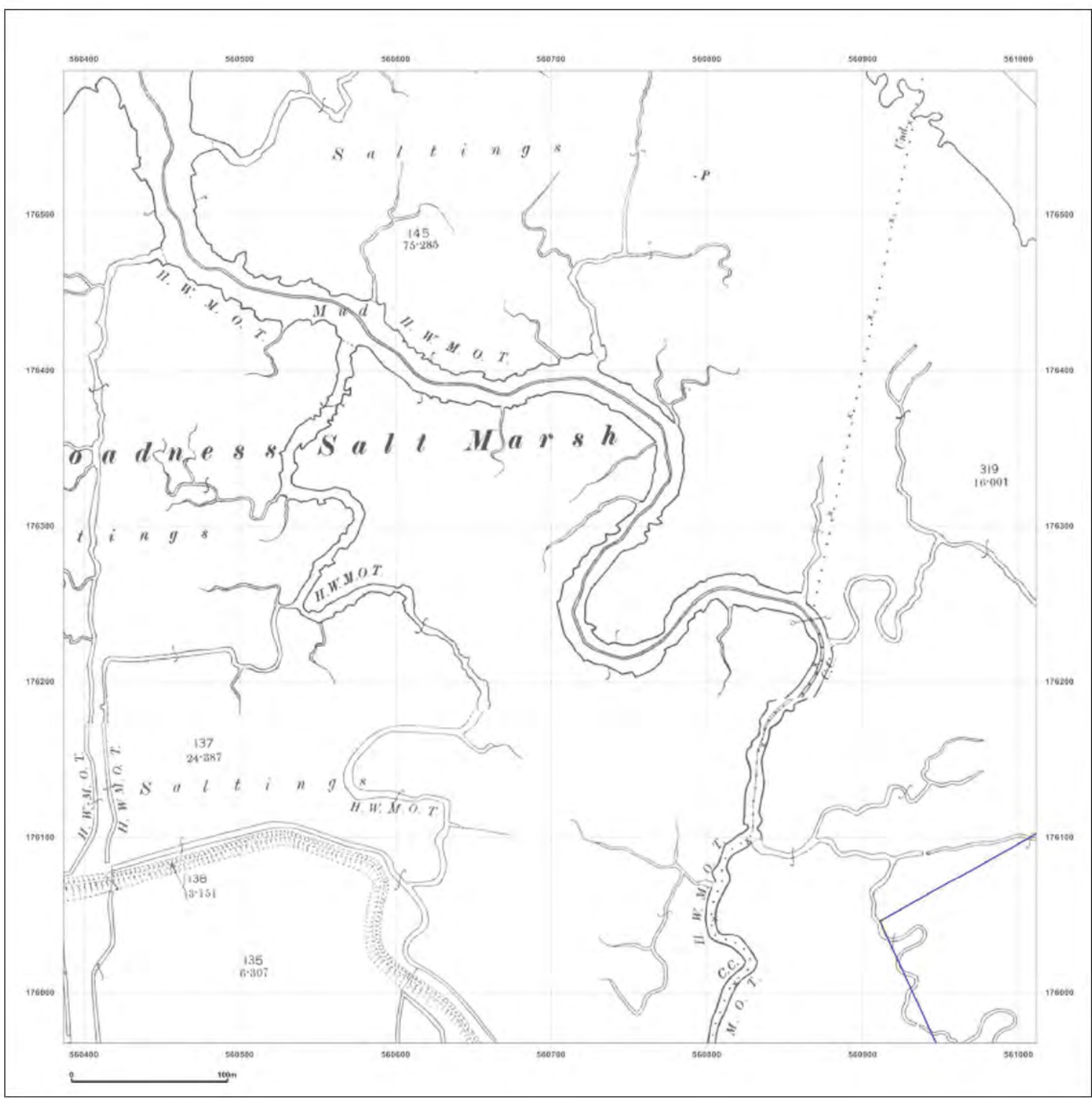


Produced by  
 Groundsure Insights  
 T: 08444 159000  
 E: [REDACTED]  
 W: www.groundsure.com

© Crown copyright and database rights 2018 Ordnance Survey 100035207

Production date: 22 July 2020

Map legend available at: [REDACTED]





**Site Details:**

London resort

**Client Ref:** London Resort  
**Report Ref:** GSIP-2020-10332-1119\_LS\_5\_8  
**Grid Ref:** 560699, 176280

**Map Name:** County Series

**Map date:** 1909

**Scale:** 1:2,500

**Printed at:** 1:2,500



Surveyed 1909  
 Revised 1909  
 Edition N/A  
 Copyright N/A  
 Levelled N/A

Surveyed 1894  
 Revised 1907  
 Edition 1909  
 Copyright N/A  
 Levelled N/A



Produced by  
 Groundsure Insights  
 T: 08444 159000  
 E: [REDACTED]  
 W: [www.groundsure.com](http://www.groundsure.com)

© Crown copyright and database rights 2018 Ordnance Survey 100035207

Production date: 22 July 2020

Map legend available at: [REDACTED]

**Site Details:**

London resort

**Client Ref:** London Resort  
**Report Ref:** GSIP-2020-10332-1119\_LS\_5\_8  
**Grid Ref:** 560699, 176280

**Map Name:** County Series

**Map date:** 1920

**Scale:** 1:2,500

**Printed at:** 1:2,500



Surveyed 1920  
 Revised 1920  
 Edition N/A  
 Copyright N/A  
 Levelled N/A

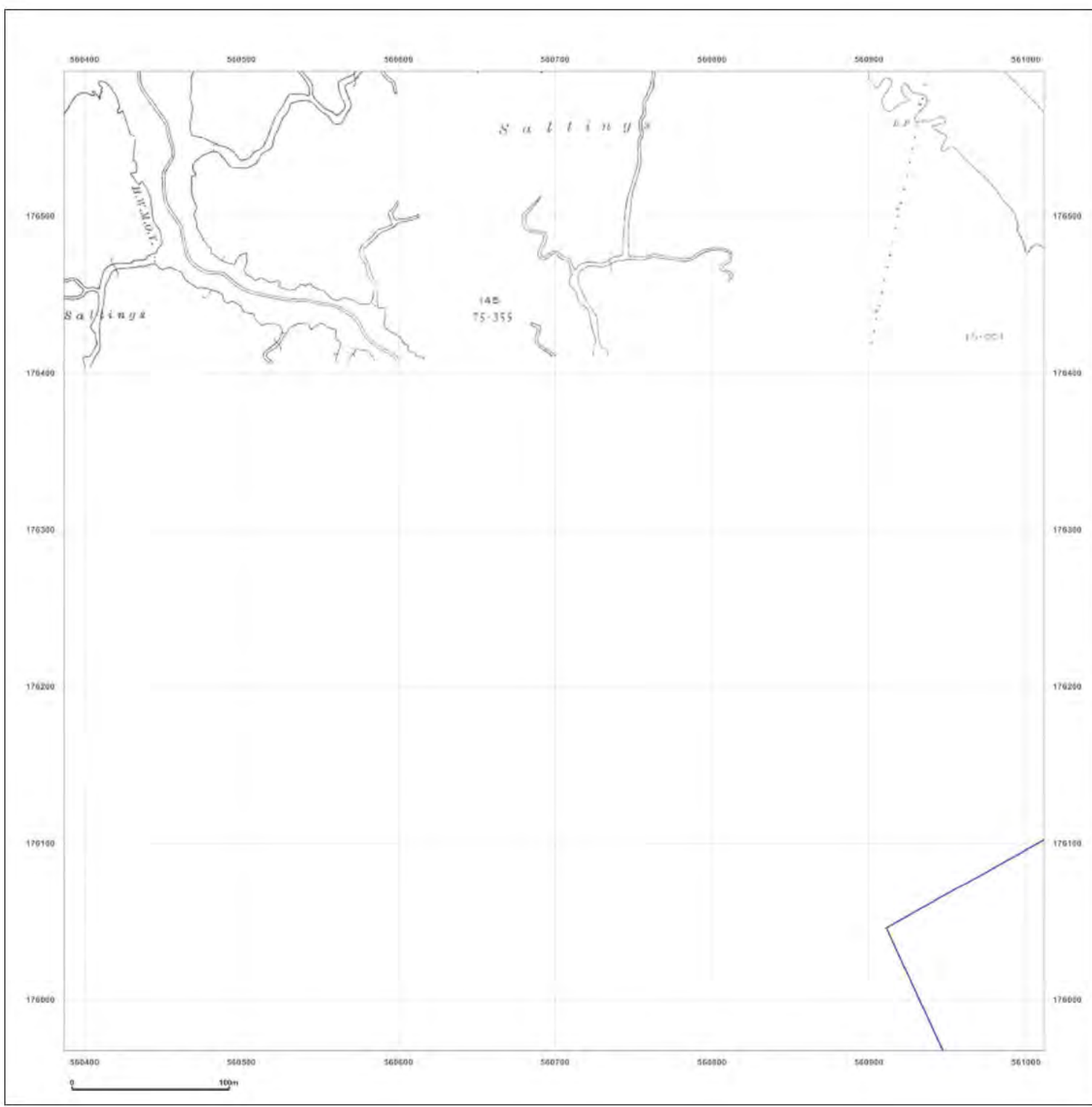


Produced by  
 Groundsure Insights  
 T: 08444 159000  
 E: [REDACTED]  
 W: www.groundsure.com

© Crown copyright and database rights 2018 Ordnance Survey 100035207

Production date: 22 July 2020

Map legend available at: [REDACTED]





**Site Details:**

London resort


**Client Ref:** London Resort  
**Report Ref:** GSIP-2020-10332-1119\_LS\_5\_8  
**Grid Ref:** 560699, 176280

**Map Name:** County Series

**Map date:** 1932

**Scale:** 1:2,500

**Printed at:** 1:2,500



Surveyed 1932  
 Revised 1932  
 Edition N/A  
 Copyright N/A  
 Levelled N/A

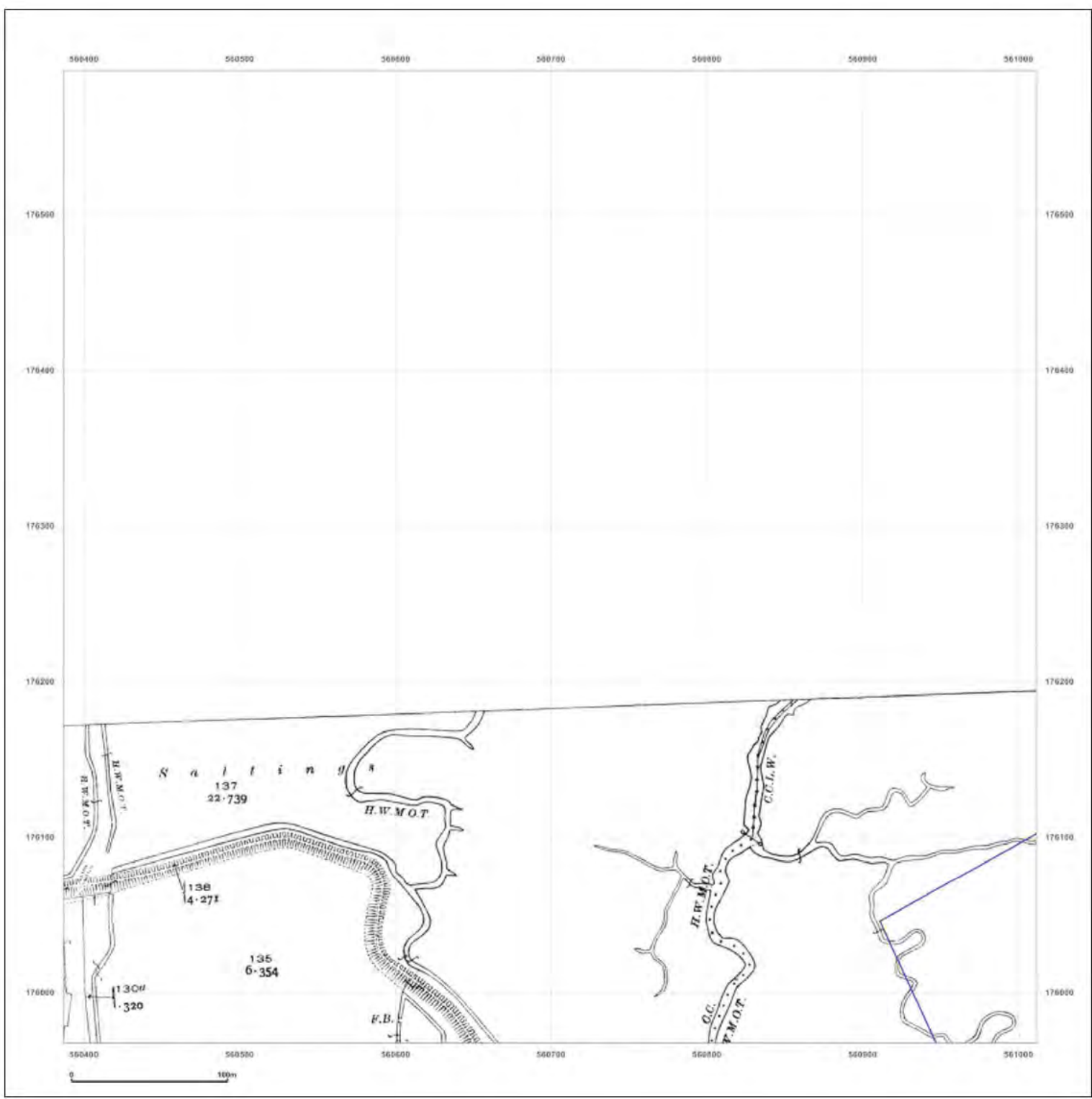


Produced by  
 Groundsure Insights  
 T: 08444 159000  
 E: [REDACTED]  
 W: www.groundsure.com

© Crown copyright and database rights 2018 Ordnance Survey 100035207

Production date: 22 July 2020

Map legend available at: [REDACTED]



**Site Details:**

London resort


**Client Ref:** London Resort  
**Report Ref:** GSIP-2020-10332-1119\_LS\_5\_8  
**Grid Ref:** 560699, 176280

**Map Name:** County Series

**Map date:** 1939

**Scale:** 1:2,500

**Printed at:** 1:2,500



Surveyed 1939  
 Revised 1939  
 Edition N/A  
 Copyright N/A  
 Levelled N/A

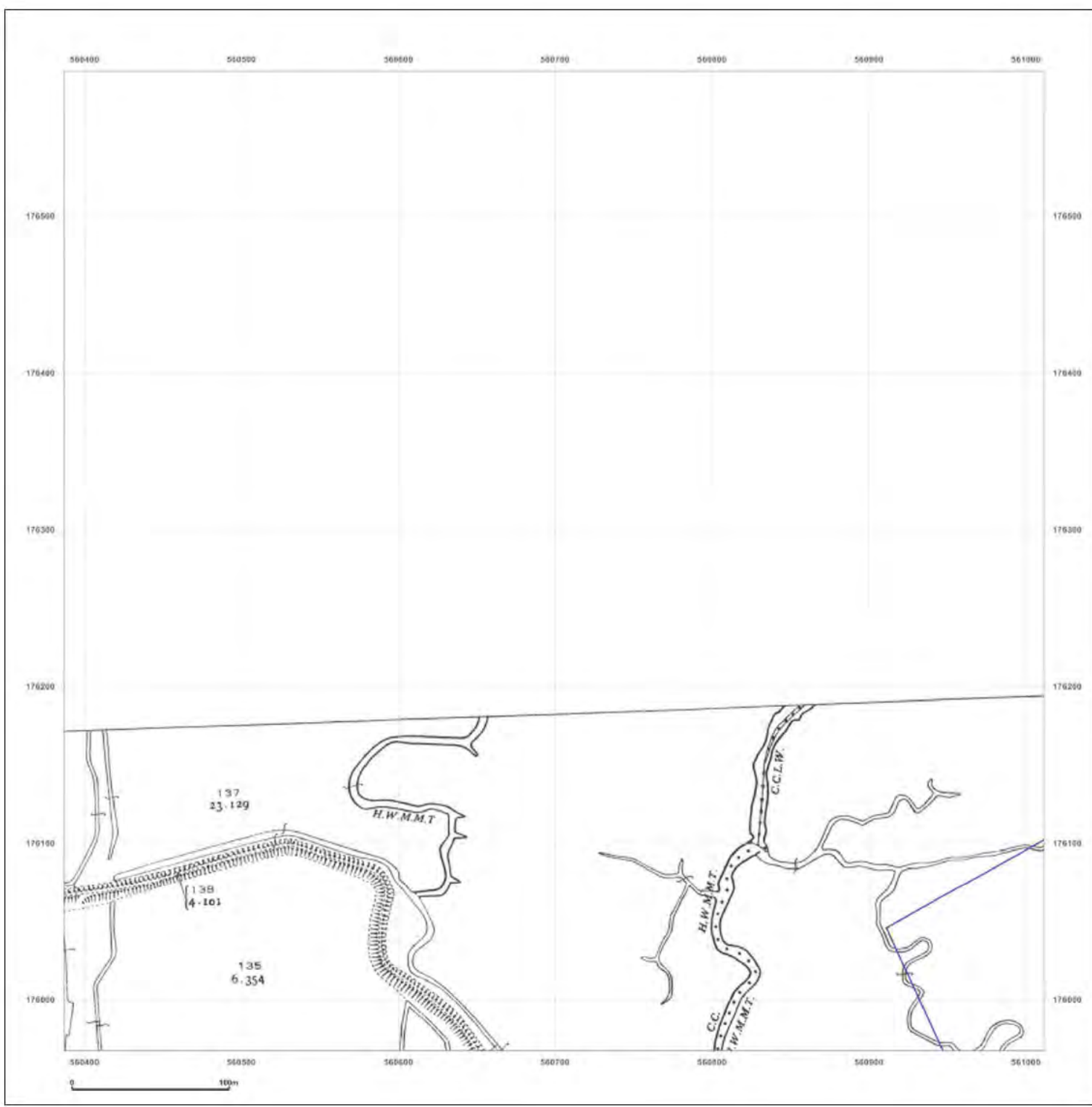


Produced by  
 Groundsure Insights  
 T: 08444 159000  
 E: [Redacted]  
 W: www.groundsure.com

© Crown copyright and database rights 2018 Ordnance Survey 100035207

Production date: 22 July 2020

Map legend available at: [Redacted]





**Site Details:**

London resort

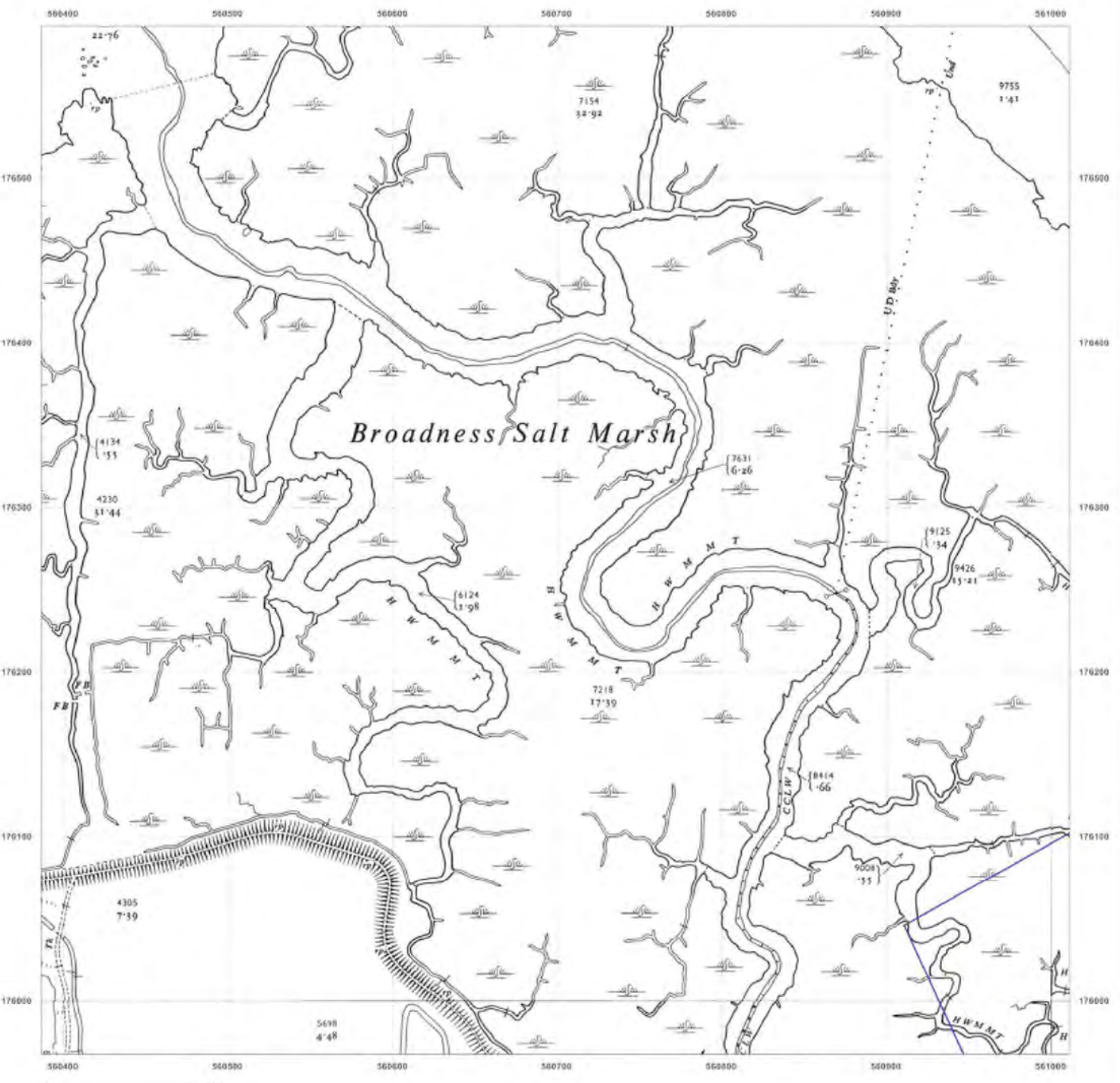
**Client Ref:** London Resort  
**Report Ref:** GSIP-2020-10332-1119\_LS\_5\_8  
**Grid Ref:** 560699, 176280

**Map Name:** National Grid

**Map date:** 1952

**Scale:** 1:2,500

**Printed at:** 1:2,500



Surveyed 1952 Revised 1952 Edition N/A Copyright N/A Levelled 1948	Surveyed 1952 Revised 1952 Edition N/A Copyright N/A Levelled 1948
Surveyed 1952 Revised 1952 Edition N/A Copyright N/A Levelled 1952	Surveyed 1952 Revised 1952 Edition N/A Copyright N/A Levelled N/A



Produced by  
 Groundsure Insights  
 T: 08444 159000  
 E: [REDACTED]  
 W: [www.groundsure.com](http://www.groundsure.com)

© Crown copyright and database rights 2018 Ordnance Survey 100035207

Production date: 22 July 2020

Map legend available at: [REDACTED]

**Site Details:**

London resort

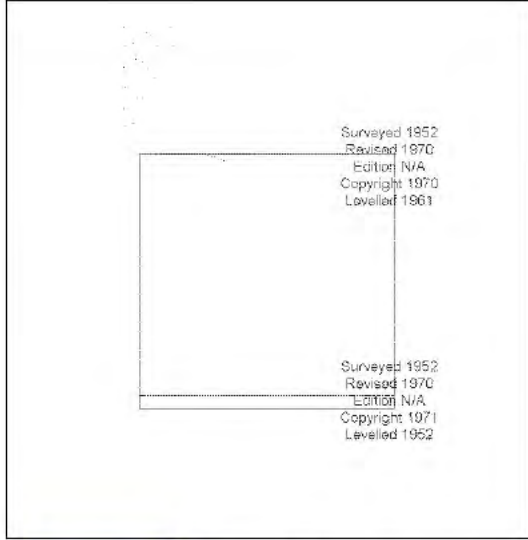
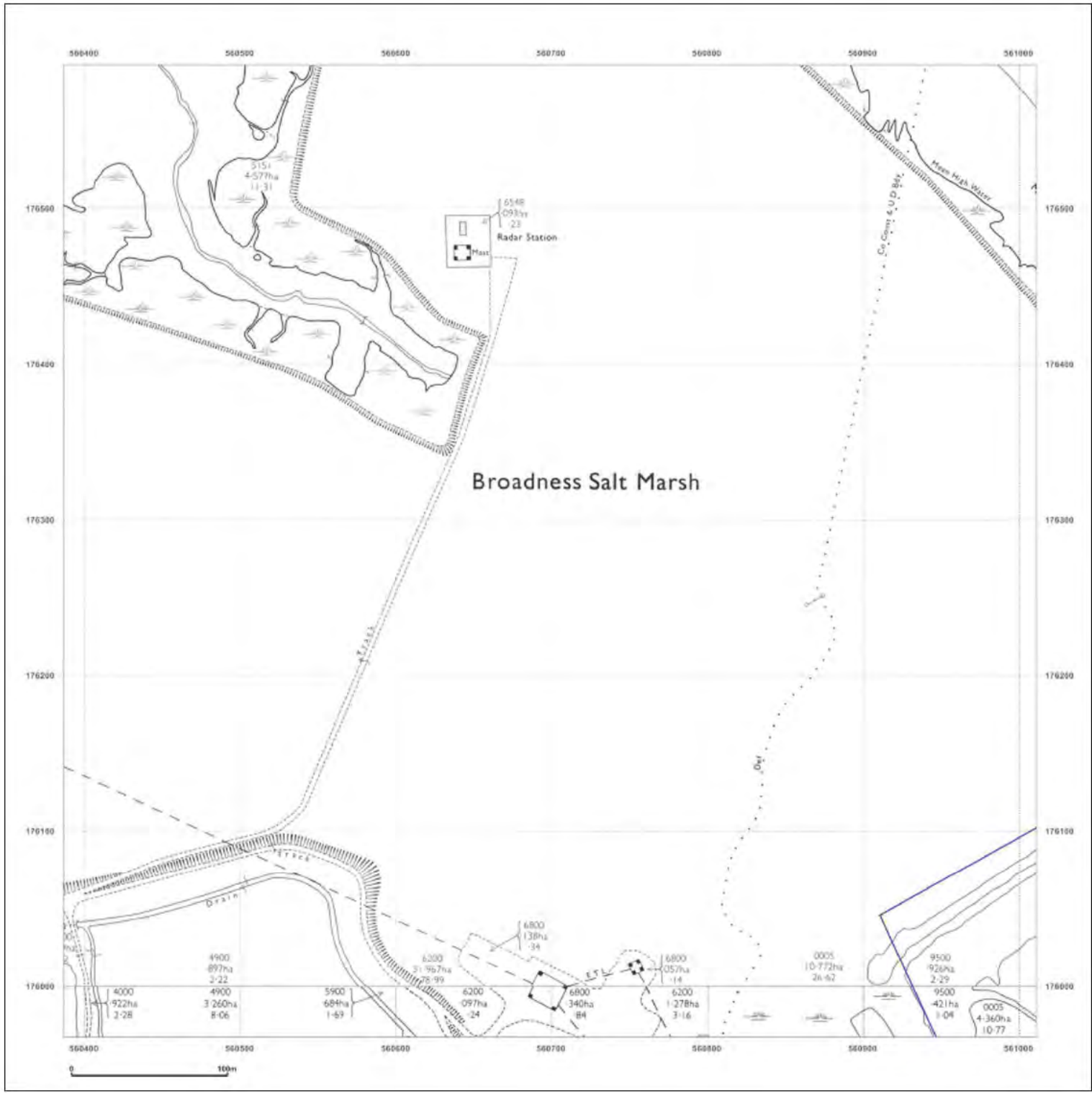
**Client Ref:** London Resort  
**Report Ref:** GSIP-2020-10332-1119\_LS\_5\_8  
**Grid Ref:** 560699, 176280

**Map Name:** National Grid

**Map date:** 1970

**Scale:** 1:2,500

**Printed at:** 1:2,500



Produced by  
 Groundsure Insights  
 T: 08444 159000  
 E: [Redacted]  
 W: www.groundsure.com

© Crown copyright and database rights 2018 Ordnance Survey 100035207

Production date: 22 July 2020

Map legend available at: [Redacted]





**Site Details:**

London resort


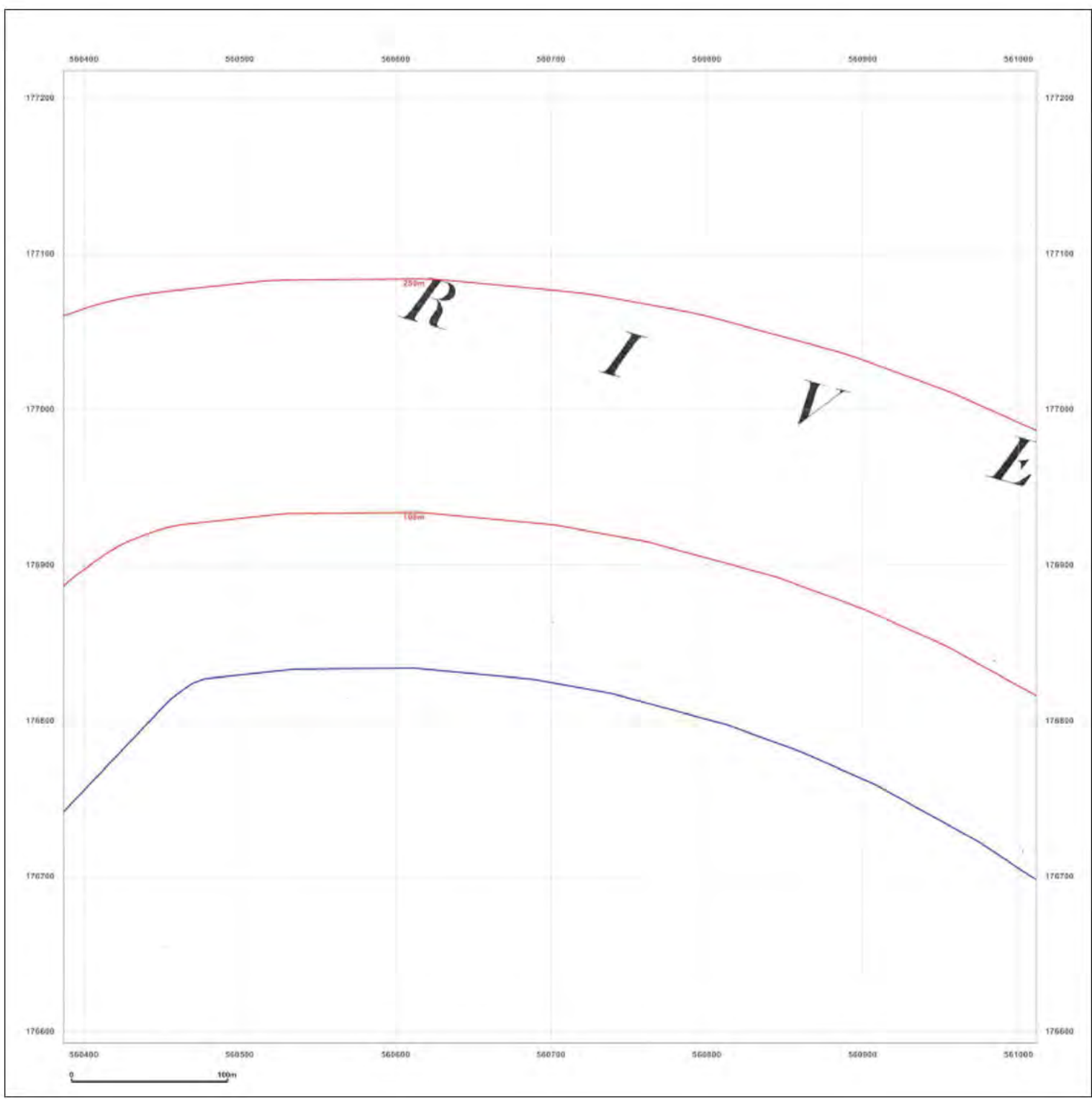
**Client Ref:** London Resort  
**Report Ref:** GSIP-2020-10332-1119\_LS\_5\_9  
**Grid Ref:** 560699, 176905

**Map Name:** County Series

**Map date:** 1866

**Scale:** 1:2,500

**Printed at:** 1:2,500



Produced by  
 Groundsure Insights  
 T: 08444 159000  
 E: [REDACTED]  
 W: www.groundsure.com

© Crown copyright and database rights 2018 Ordnance Survey 100035207

Production date: 22 July 2020

Map legend available at: [REDACTED]



**Site Details:**

London resort


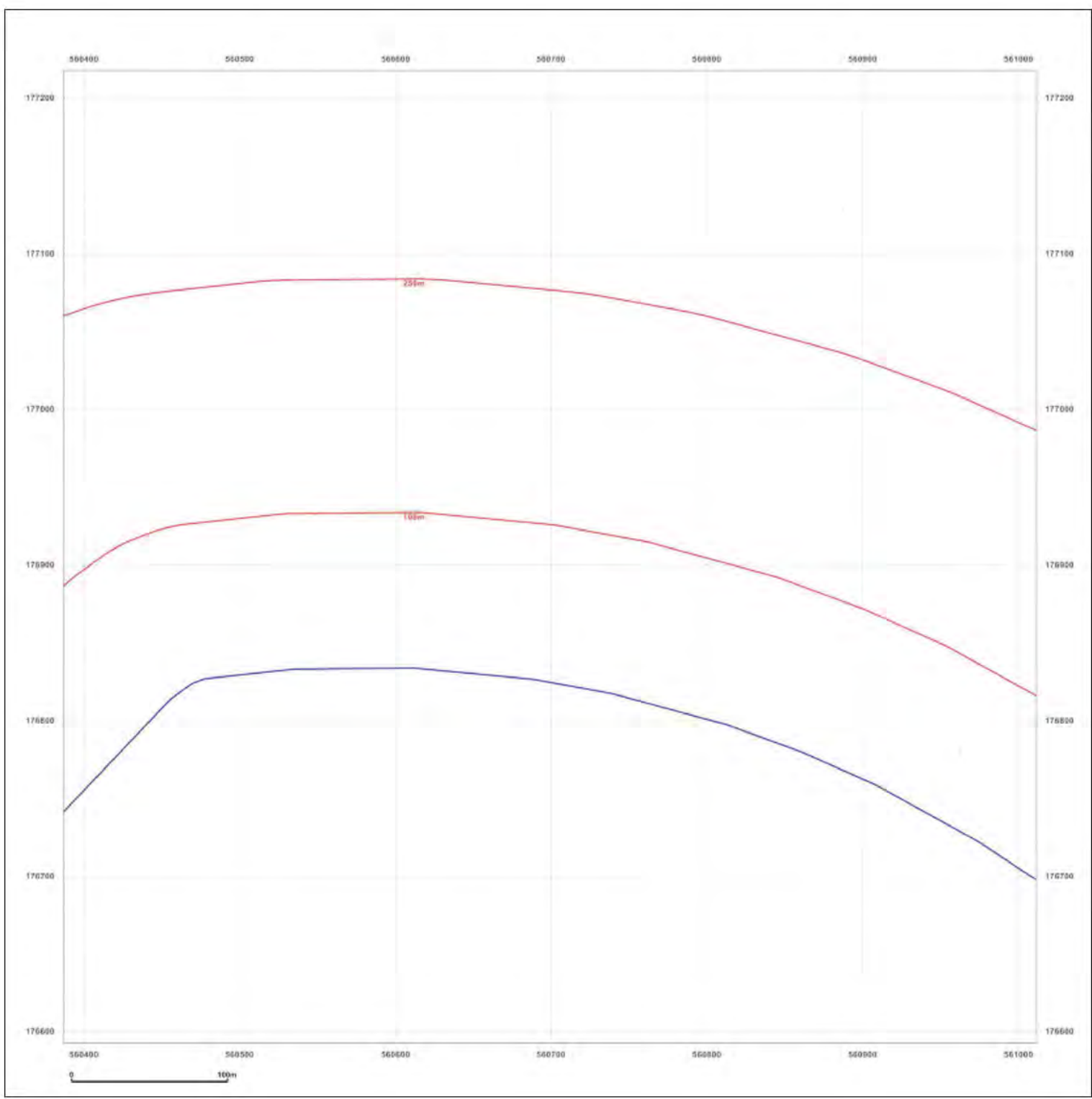
**Client Ref:** London Resort  
**Report Ref:** GSIP-2020-10332-1119\_LS\_5\_9  
**Grid Ref:** 560699, 176905

**Map Name:** County Series

**Map date:** 1867

**Scale:** 1:2,500

**Printed at:** 1:2,500



Surveyed 1867  
 Revised 1867  
 Edition N/A  
 Copyright N/A  
 Levelled N/A



Produced by  
 Groundsure Insights  
 T: 08444 159000  
 E: [REDACTED]  
 W: www.groundsure.com

© Crown copyright and database rights 2018 Ordnance Survey 100035207

Production date: 22 July 2020

Map legend available at: [REDACTED]

**Site Details:**

London resort


**Client Ref:** London Resort  
**Report Ref:** GSIP-2020-10332-1119\_LS\_5\_9  
**Grid Ref:** 560699, 176905

**Map Name:** County Series

**Map date:** 1897

**Scale:** 1:2,500

**Printed at:** 1:2,500



Surveyed 1857  
 Revised 1887  
 Edition N/A  
 Copyright N/A  
 Levelled N/A

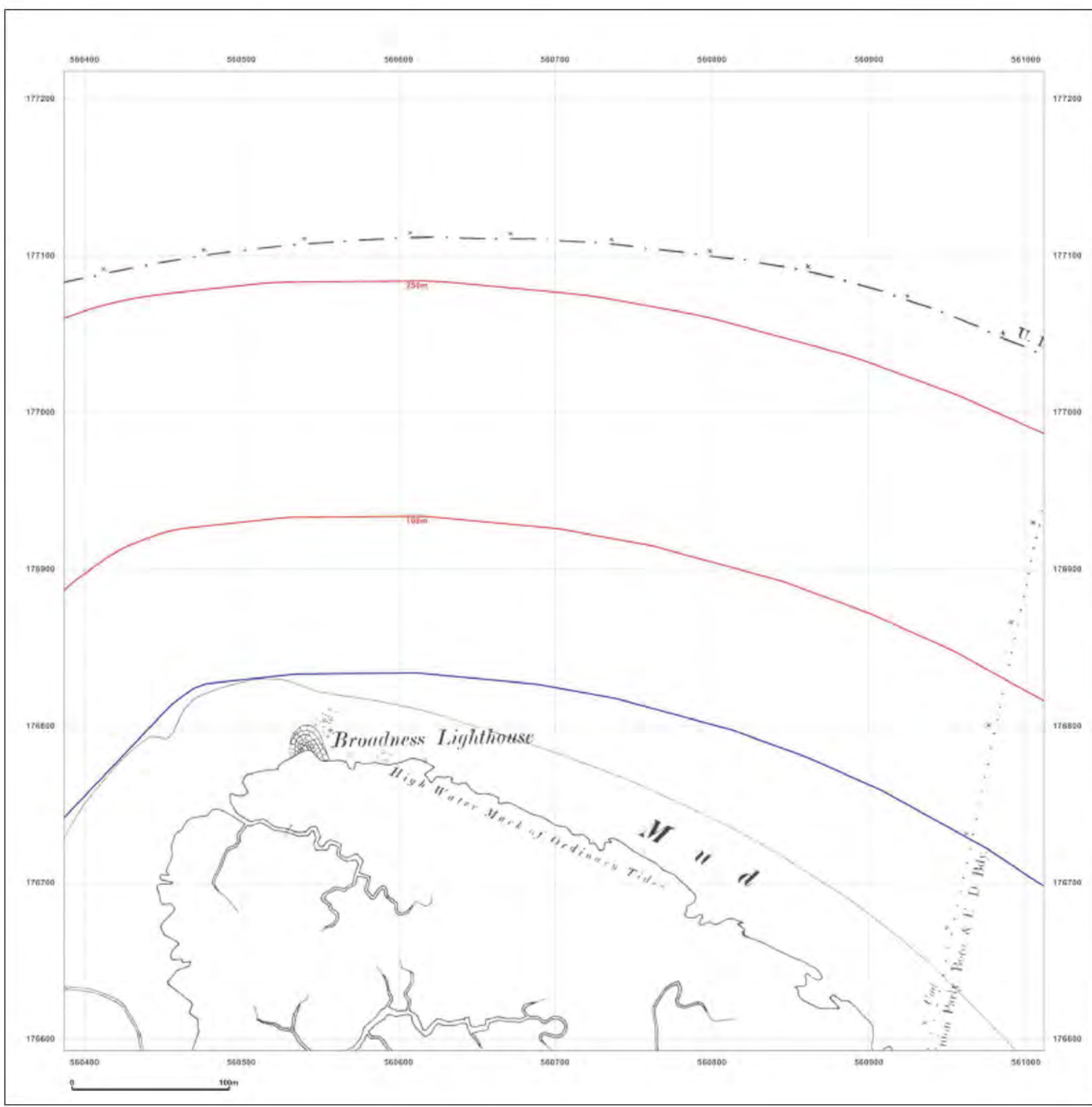


Produced by  
 Groundsure Insights  
 T: 08444 159000  
 E: [Redacted]  
 W: www.groundsure.com

© Crown copyright and database rights 2018 Ordnance Survey 100035207

Production date: 22 July 2020

Map legend available at: [Redacted]





**Site Details:**

London resort


**Client Ref:** London Resort  
**Report Ref:** GSIP-2020-10332-1119\_LS\_5\_9  
**Grid Ref:** 560699, 176905

**Map Name:** County Series

**Map date:** 1897

**Scale:** 1:2,500

**Printed at:** 1:2,500



Surveyed 1887  
 Revised 1897  
 Edition N/A  
 Copyright N/A  
 Levelled N/A

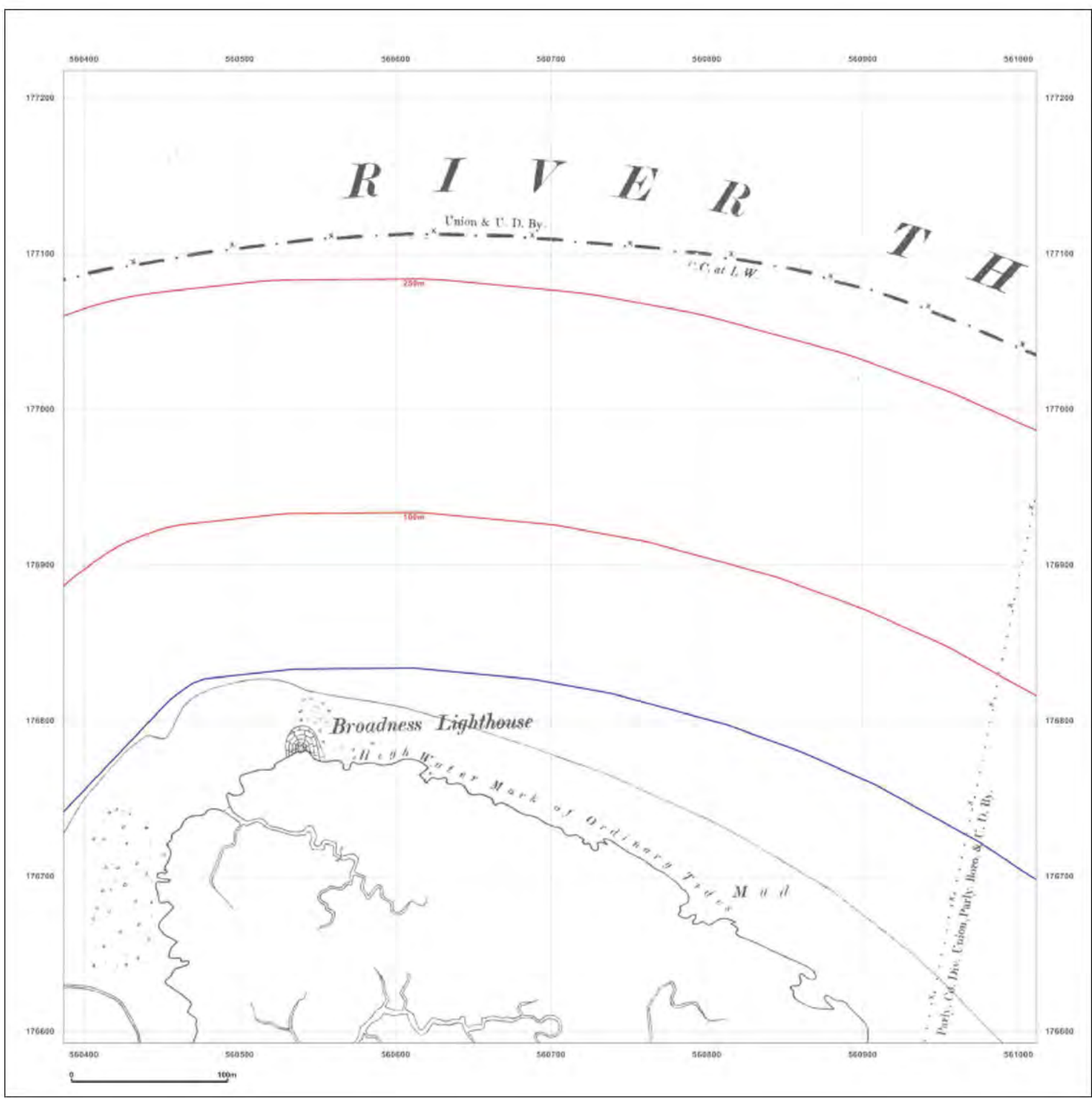


Produced by  
 Groundsure Insights  
 T: 08444 159000  
 E: [Redacted]  
 W: www.groundsure.com

© Crown copyright and database rights 2018 Ordnance Survey 100035207

Production date: 22 July 2020

Map legend available at: [Redacted]



**Site Details:**

London resort

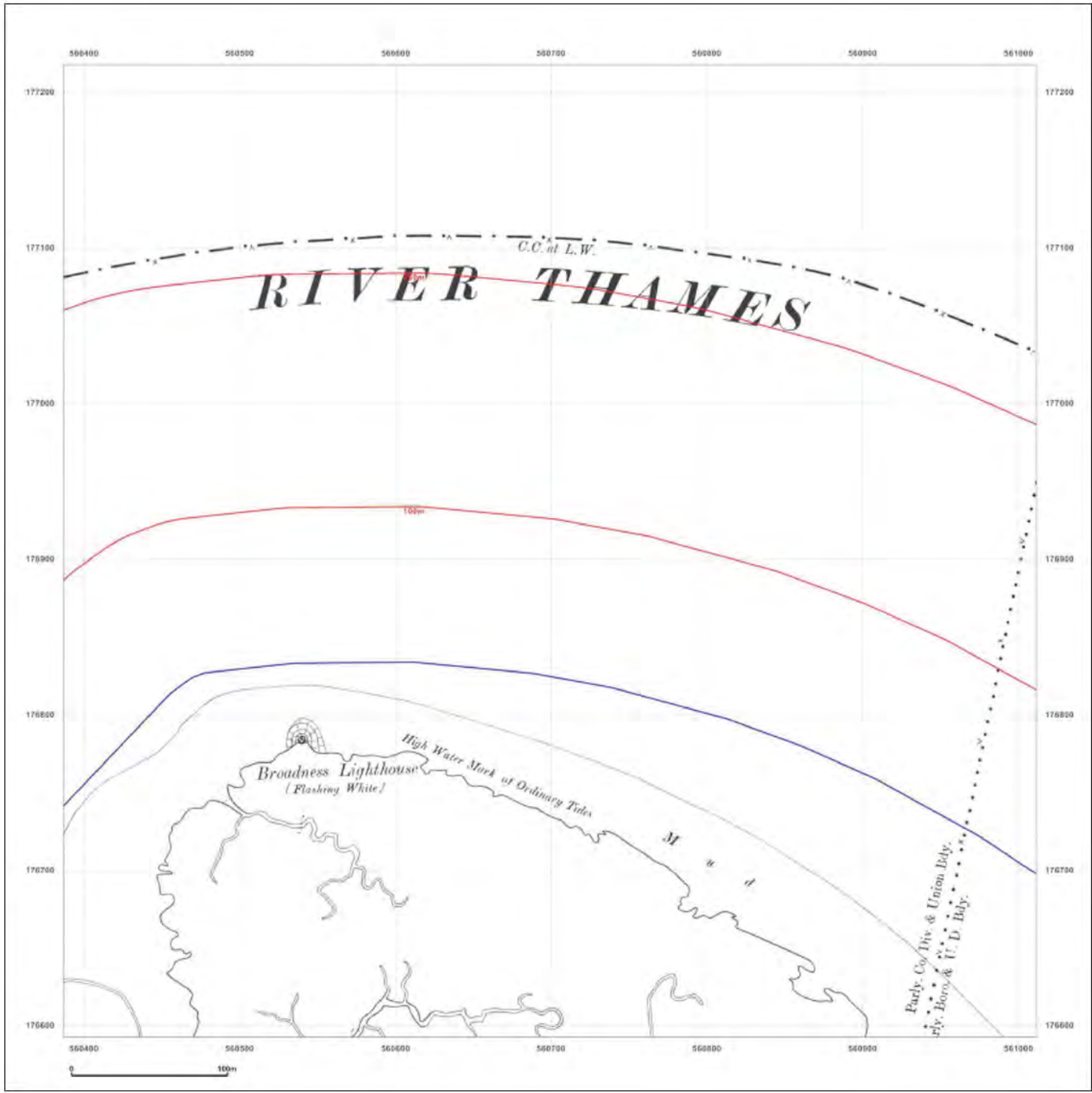
**Client Ref:** London Resort  
**Report Ref:** GSIP-2020-10332-1119\_LS\_5\_9  
**Grid Ref:** 560699, 176905

**Map Name:** County Series

**Map date:** 1909

**Scale:** 1:2,500

**Printed at:** 1:2,500



Surveyed 1908  
 Revised 1909  
 Edition N/A  
 Copyright N/A  
 Levelled N/A



Produced by  
 Groundsure Insights  
 T: 08444 159000  
 E: [Redacted]  
 W: www.groundsure.com

© Crown copyright and database rights 2018 Ordnance Survey 100035207

Production date: 22 July 2020

Map legend available at: [Redacted]



**Site Details:**

London resort

**Client Ref:** London Resort  
**Report Ref:** GSIP-2020-10332-1119\_LS\_5\_9  
**Grid Ref:** 560699, 176905

**Map Name:** County Series

**Map date:** 1920

**Scale:** 1:2,500

**Printed at:** 1:2,500



Surveyed 1820  
 Revised 1920  
 Edition N/A  
 Copyright N/A  
 Levelled N/A

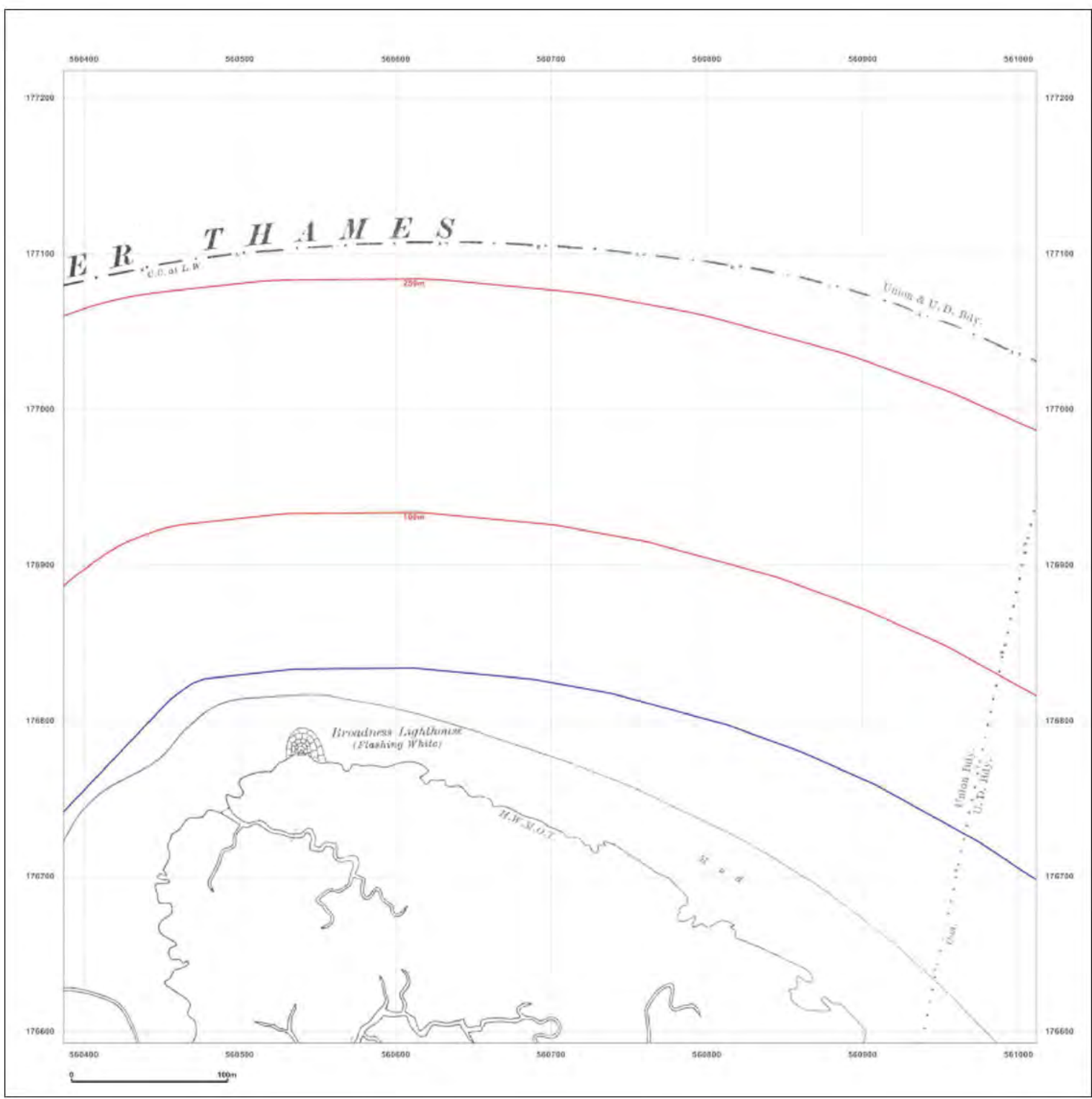


Produced by  
 Groundsure Insights  
 T: 08444 159000  
 E: [Redacted]  
 W: www.groundsure.com

© Crown copyright and database rights 2018 Ordnance Survey 100035207

Production date: 22 July 2020

Map legend available at: [Redacted]



**Site Details:**

London resort


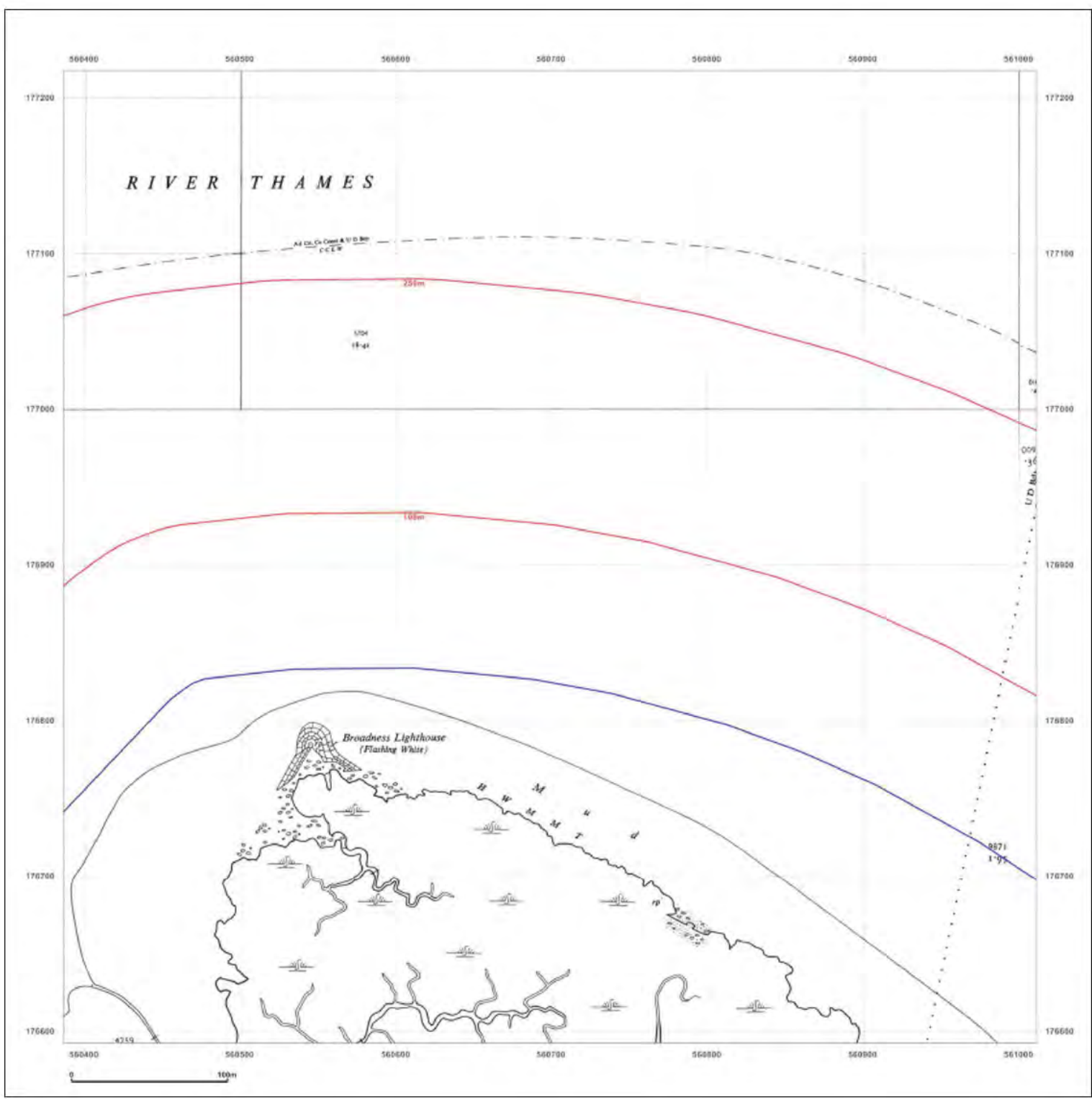
**Client Ref:** London Resort  
**Report Ref:** GSIP-2020-10332-1119\_LS\_5\_9  
**Grid Ref:** 560699, 176905

**Map Name:** National Grid

**Map date:** 1950-1952

**Scale:** 1:2,500

**Printed at:** 1:2,500



Produced by  
 Groundsure Insights  
 T: 08444 159000  
 E: [REDACTED]  
 W: www.groundsure.com

© Crown copyright and database rights 2018 Ordnance Survey 100035207

Production date: 22 July 2020

Map legend available at: [REDACTED]



**Site Details:**

London resort


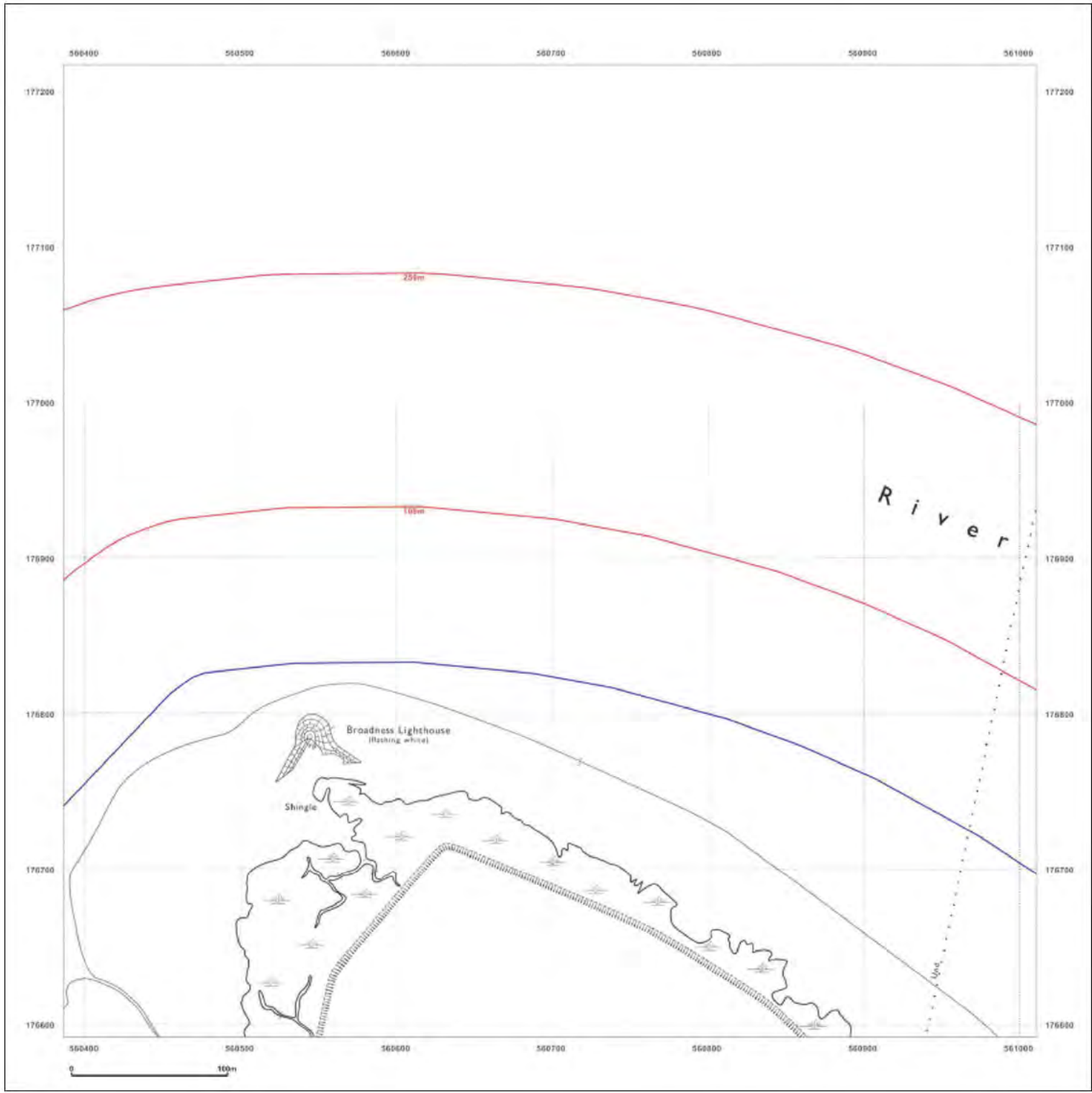
**Client Ref:** London Resort  
**Report Ref:** GSIP-2020-10332-1119\_LS\_5\_9  
**Grid Ref:** 560699, 176905

**Map Name:** National Grid

**Map date:** 1970

**Scale:** 1:2,500

**Printed at:** 1:2,500



Produced by  
 Groundsure Insights  
 T: 08444 159000  
 E: [Redacted]  
 W: www.groundsure.com

© Crown copyright and database rights 2018 Ordnance Survey 100035207

Production date: 22 July 2020

Map legend available at: [Redacted]

**Site Details:**

London resort


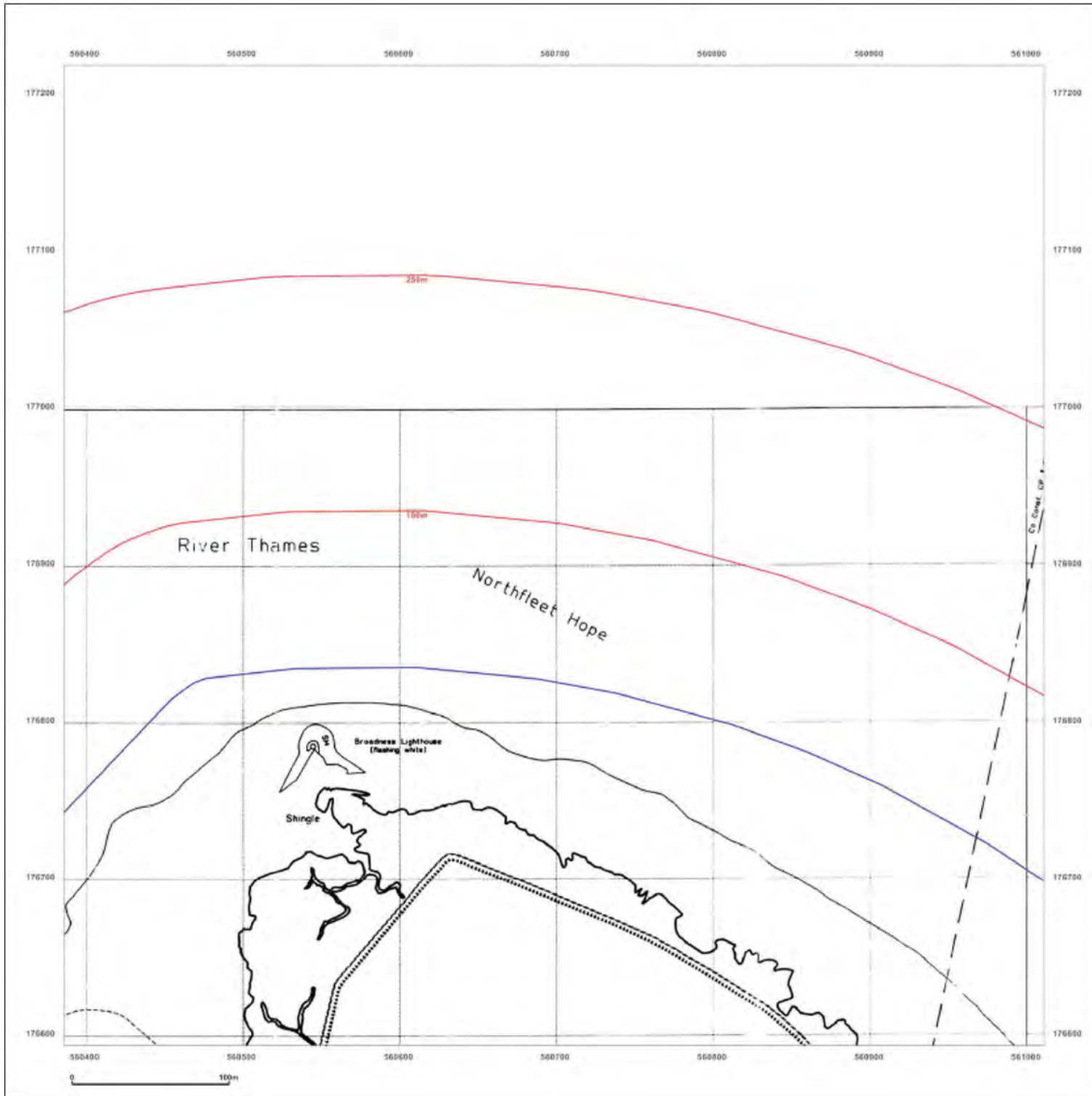
**Client Ref:** London Resort  
**Report Ref:** GSIP-2020-10332-1119\_LS\_5\_9  
**Grid Ref:** 560699, 176905

**Map Name:** National Grid

**Map date:** 1992

**Scale:** 1:2,500

**Printed at:** 1:2,500



Surveyed N/A  
 Revised N/A  
 Edition N/A  
 Copyright 1992  
 Levelled N/A



Produced by  
 Groundsure Insights  
 T: 08444 159000  
 E: [Redacted]  
 W: www.groundsure.com

© Crown copyright and database rights 2018 Ordnance Survey 100035207

Production date: 22 July 2020

Map legend available at: [Redacted]



**Site Details:**

London resort


**Client Ref:** London Resort  
**Report Ref:** GSIP-2020-10332-1119\_LS\_6\_2  
**Grid Ref:** 561324, 172527

**Map Name:** County Series

**Map date:** 1865

**Scale:** 1:2,500

**Printed at:** 1:2,500

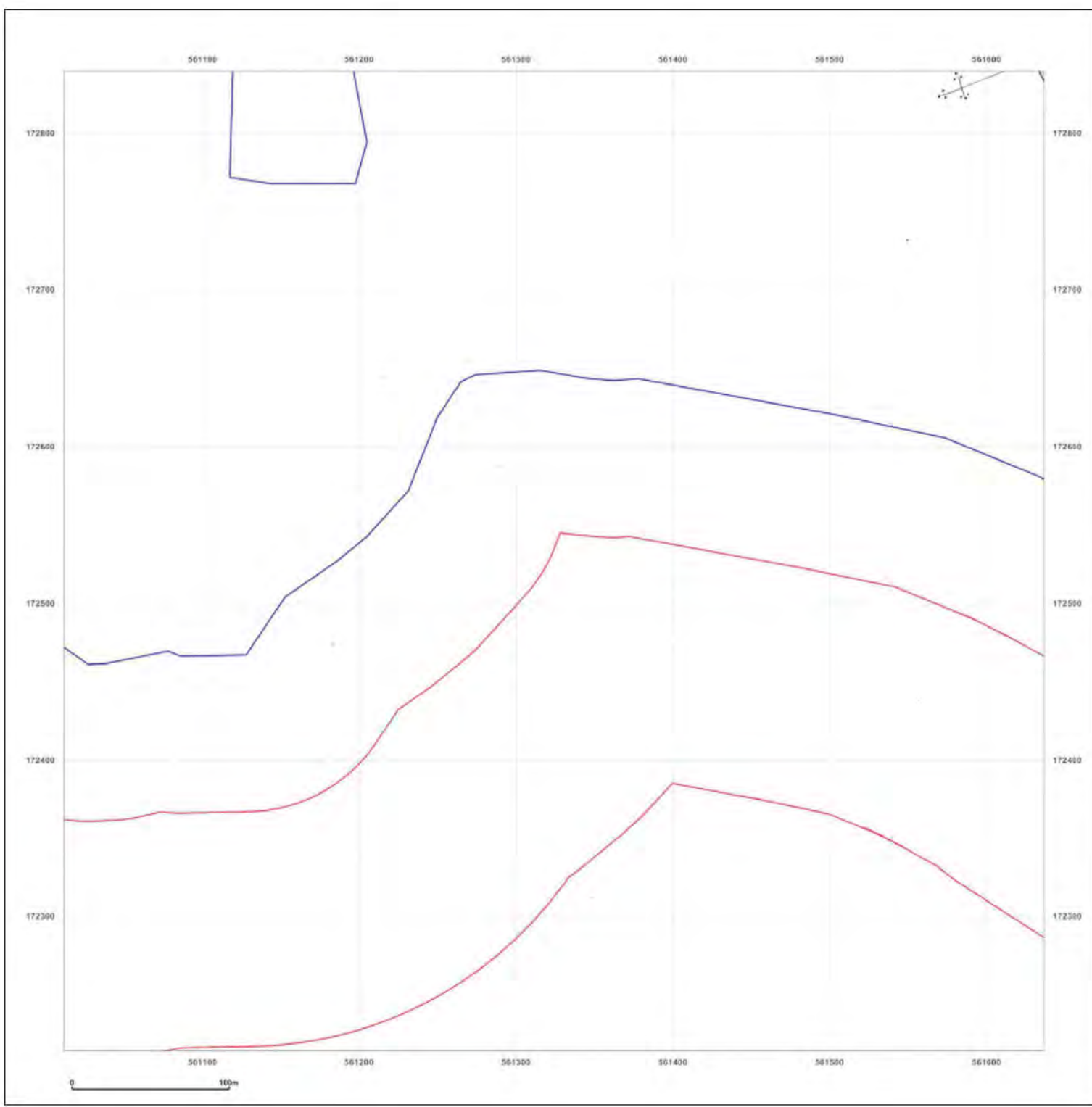


Produced by  
 Groundsure Insights  
 T: 08444 159000  
 E: [REDACTED]  
 W: www.groundsure.com

© Crown copyright and database rights 2018 Ordnance Survey 100035207

Production date: 22 July 2020

Map legend available at: [REDACTED]



**Site Details:**

London resort


**Client Ref:** London Resort  
**Report Ref:** GSIP-2020-10332-1119\_LS\_6\_2  
**Grid Ref:** 561324, 172527

**Map Name:** County Series

**Map date:** 1868

**Scale:** 1:2,500

**Printed at:** 1:2,500

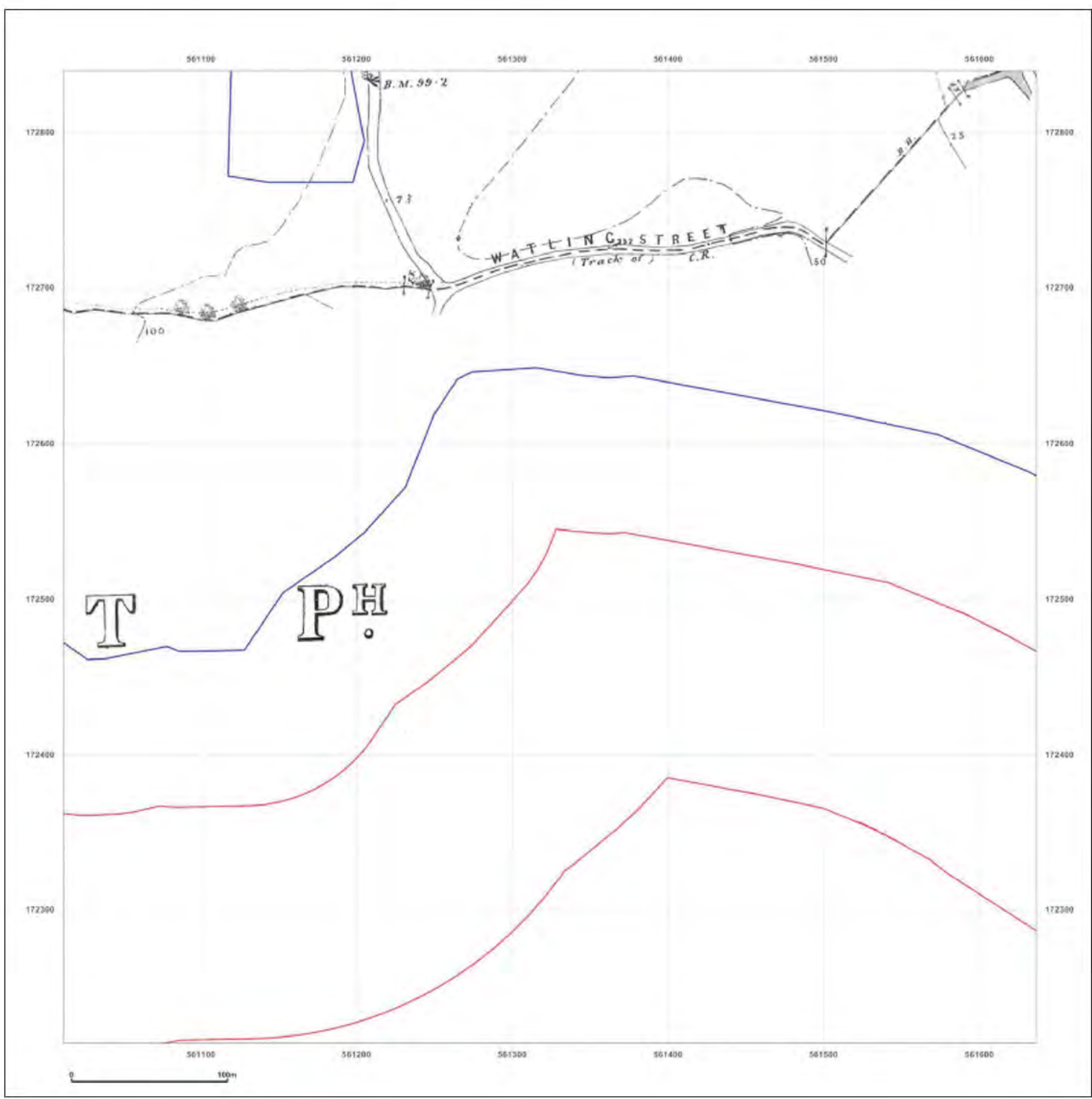


Produced by  
 Groundsure Insights  
 T: 08444 159000  
 E: [REDACTED]  
 W: www.groundsure.com

© Crown copyright and database rights 2018 Ordnance Survey 100035207

Production date: 22 July 2020

Map legend available at: [REDACTED]





**Site Details:**

London resort


**Client Ref:** London Resort  
**Report Ref:** GSIP-2020-10332-1119\_LS\_6\_2  
**Grid Ref:** 561324, 172527

**Map Name:** County Series

**Map date:** 1868

**Scale:** 1:2,500

**Printed at:** 1:2,500

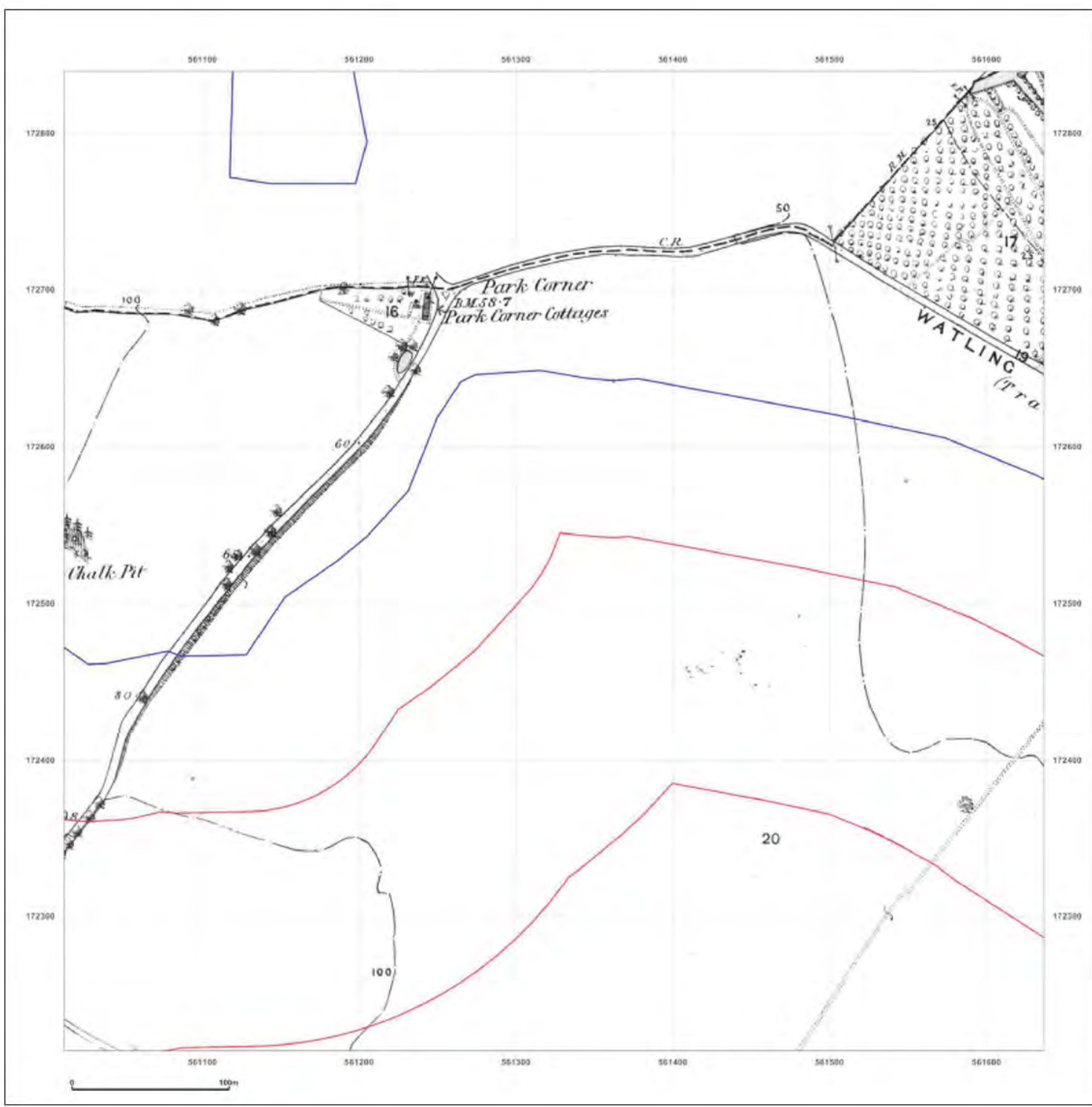


Produced by  
 Groundsure Insights  
 T: 08444 159000  
 E: [REDACTED]  
 W: www.groundsure.com

© Crown copyright and database rights 2018 Ordnance Survey 100035207

Production date: 22 July 2020

Map legend available at: [REDACTED]



**Site Details:**

London resort


**Client Ref:** London Resort  
**Report Ref:** GSIP-2020-10332-1119\_LS\_6\_2  
**Grid Ref:** 561324, 172527

**Map Name:** County Series

**Map date:** 1897

**Scale:** 1:2,500

**Printed at:** 1:2,500



Surveyed 1897  
 Revised 1897  
 Edition N/A  
 Copyright N/A  
 Levelled N/A

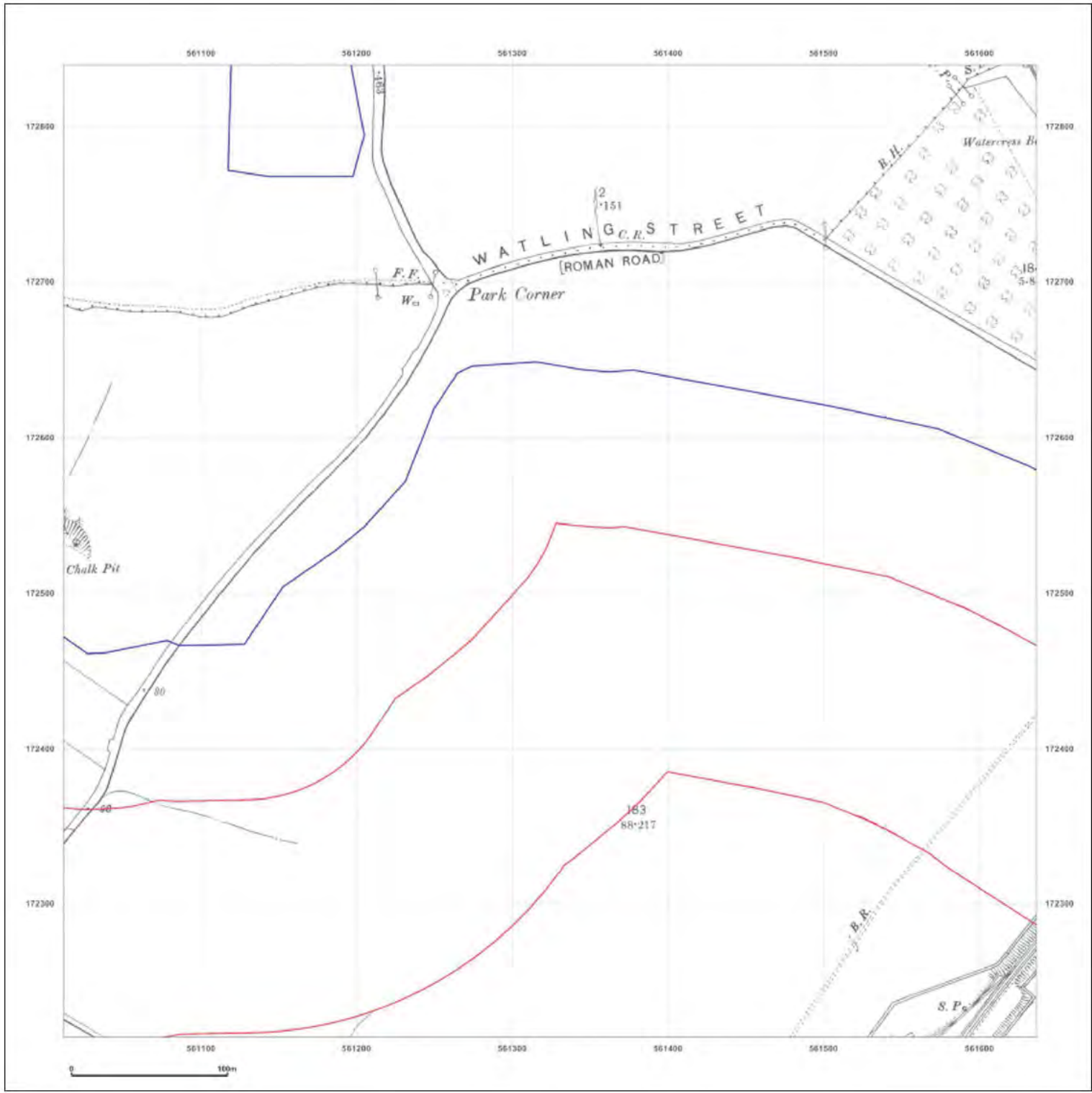


Produced by  
 Groundsure Insights  
 T: 08444 159000  
 E: [REDACTED]  
 W: www.groundsure.com

© Crown copyright and database rights 2018 Ordnance Survey 100035207

Production date: 22 July 2020

Map legend available at:  
 [REDACTED]



**Site Details:**

London resort


**Client Ref:** London Resort  
**Report Ref:** GSIP-2020-10332-1119\_LS\_6\_2  
**Grid Ref:** 561324, 172527

**Map Name:** County Series

**Map date:** 1909

**Scale:** 1:2,500

**Printed at:** 1:2,500



Surveyed 1909  
 Revised 1909  
 Edition N/A  
 Copyright N/A  
 Levelled N/A

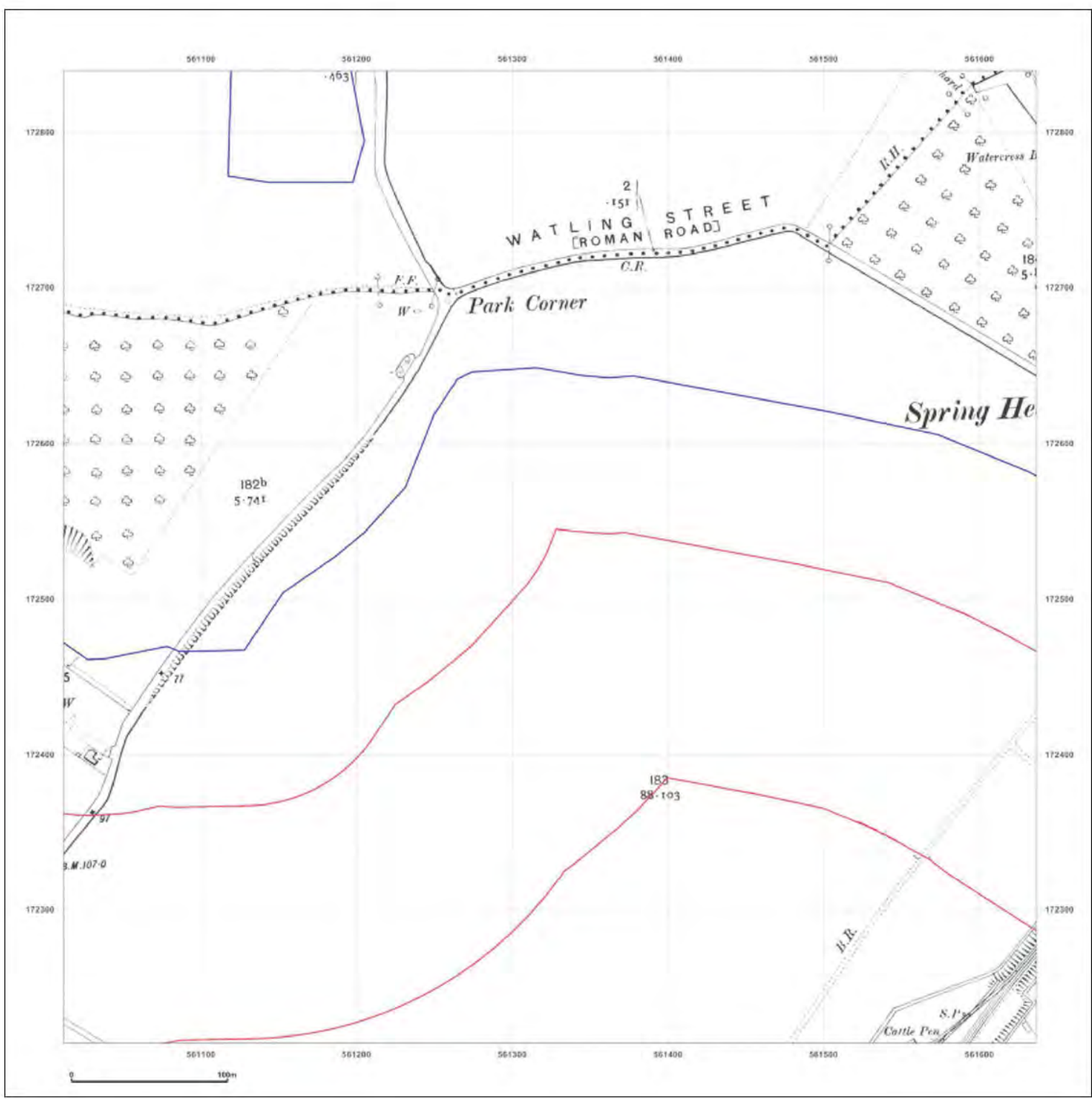


Produced by  
 Groundsure Insights  
 T: 08444 159000  
 E: [REDACTED]  
 W: www.groundsure.com

© Crown copyright and database rights 2018 Ordnance Survey 100035207

Production date: 22 July 2020

Map legend available at:  
 [REDACTED]





**Site Details:**

London resort


**Client Ref:** London Resort  
**Report Ref:** GSIP-2020-10332-1119\_LS\_6\_2  
**Grid Ref:** 561324, 172527

**Map Name:** County Series

**Map date:** 1933

**Scale:** 1:2,500

**Printed at:** 1:2,500



Surveyed 1933  
 Revised 1993  
 Edition N/A  
 Copyright N/A  
 Levelled N/A

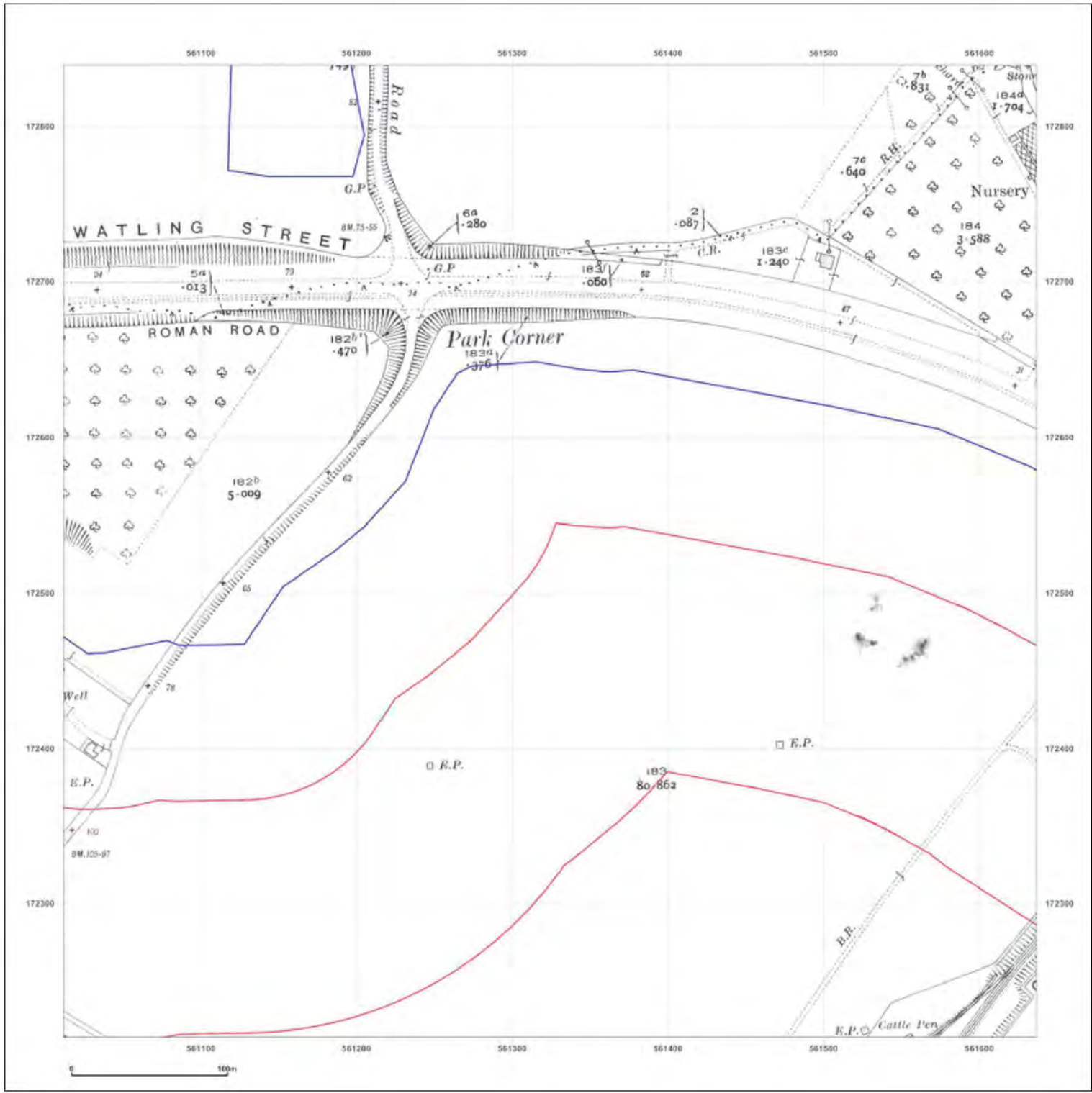


Produced by  
 Groundsure Insights  
 T: 08444 159000  
 E: [REDACTED]  
 W: www.groundsure.com

© Crown copyright and database rights 2018 Ordnance Survey 100035207

Production date: 22 July 2020

Map legend available at: [REDACTED]



**Site Details:**

London resort


**Client Ref:** London Resort  
**Report Ref:** GSIP-2020-10332-1119\_LS\_6\_2  
**Grid Ref:** 561324, 172527

**Map Name:** County Series

**Map date:** 1938

**Scale:** 1:2,500

**Printed at:** 1:2,500



Surveyed 1938  
 Revised 1938  
 Edition N/A  
 Copyright N/A  
 Levelled N/A

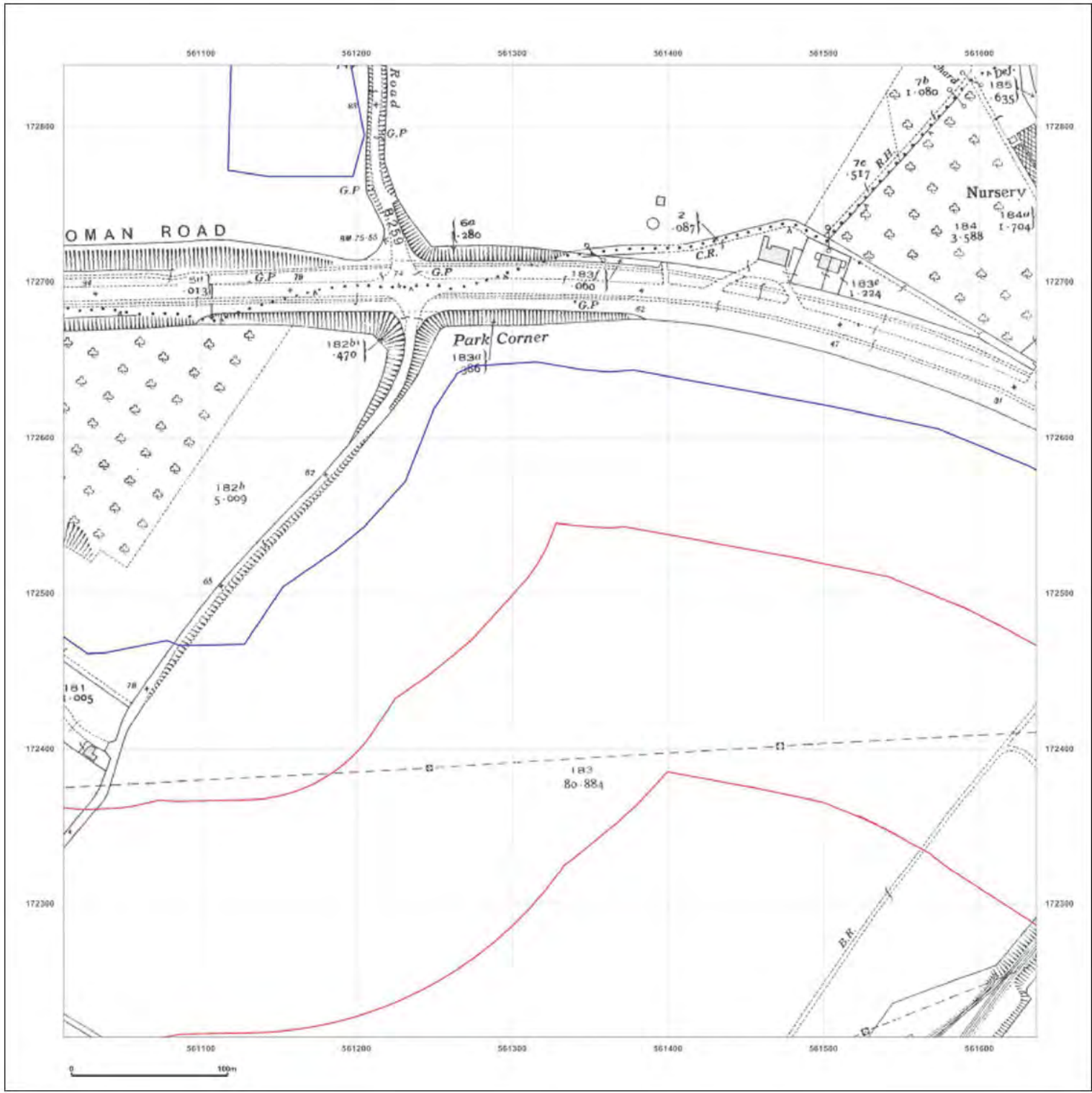


Produced by  
 Groundsure Insights  
 T: 08444 159000  
 E: [Redacted]  
 W: www.groundsure.com

© Crown copyright and database rights 2018 Ordnance Survey 100035207

Production date: 22 July 2020

Map legend available at: [Redacted]



**Site Details:**

London resort


**Client Ref:** London Resort  
**Report Ref:** GSIP-2020-10332-1119\_LS\_6\_2  
**Grid Ref:** 561324, 172527

**Map Name:** National Grid

**Map date:** 1961

**Scale:** 1:2,500

**Printed at:** 1:2,500



Surveyed 1961  
 Revised 1961  
 Edition N/A  
 Copyright 1982  
 Levelled 1952

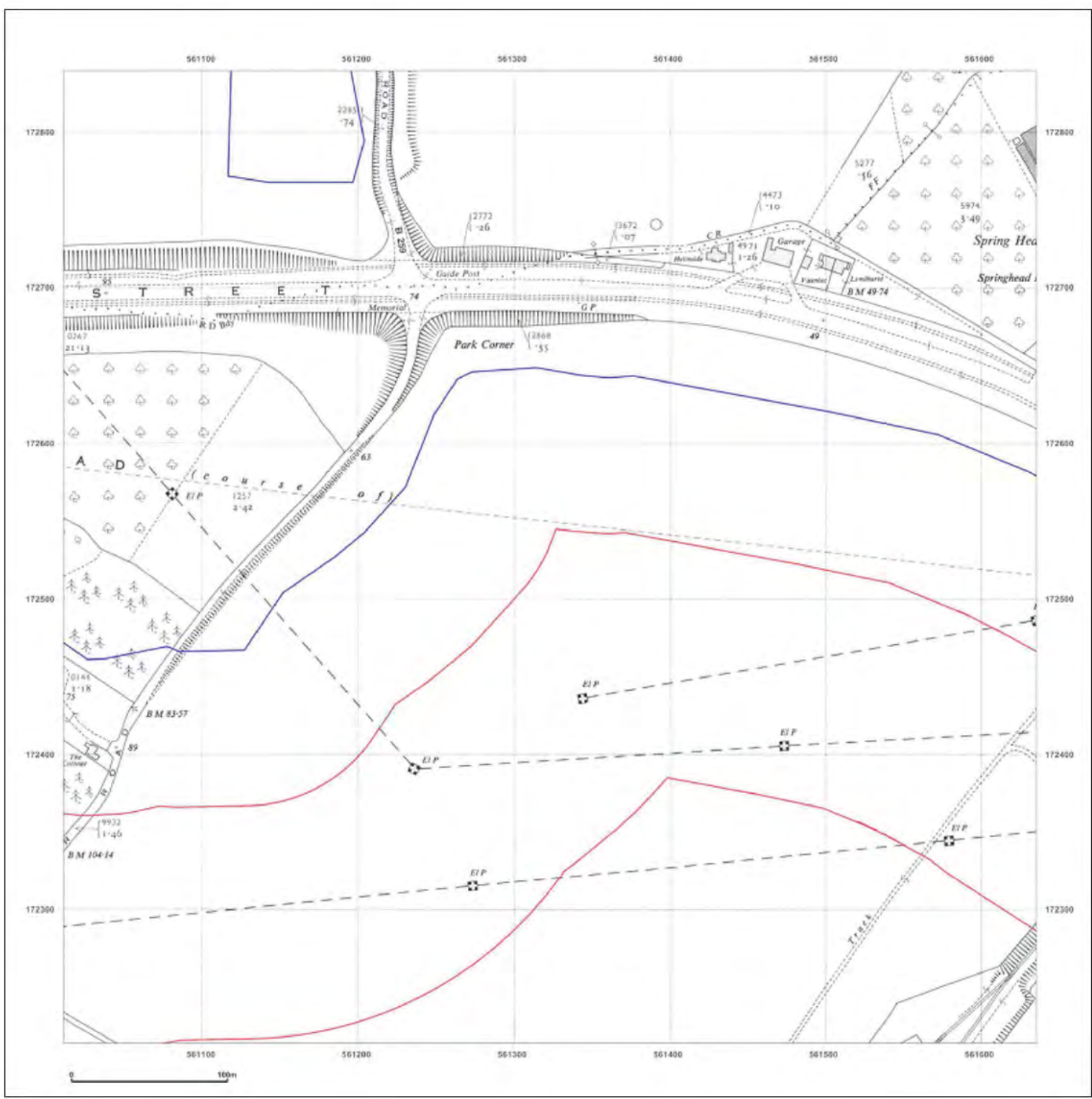


Produced by  
 Groundsure Insights  
 T: 08444 159000  
 E: [REDACTED]  
 W: www.groundsure.com

© Crown copyright and database rights 2018 Ordnance Survey 100035207

Production date: 22 July 2020

Map legend available at: [REDACTED]





**Site Details:**

London resort


**Client Ref:** London Resort  
**Report Ref:** GSIP-2020-10332-1119\_LS\_6\_2  
**Grid Ref:** 561324, 172527

**Map Name:** National Grid

**Map date:** 1968

**Scale:** 1:2,500

**Printed at:** 1:2,500



Surveyed 1968  
 Revised 1968  
 Edition N/A  
 Copyright 1968  
 Levelled 1952

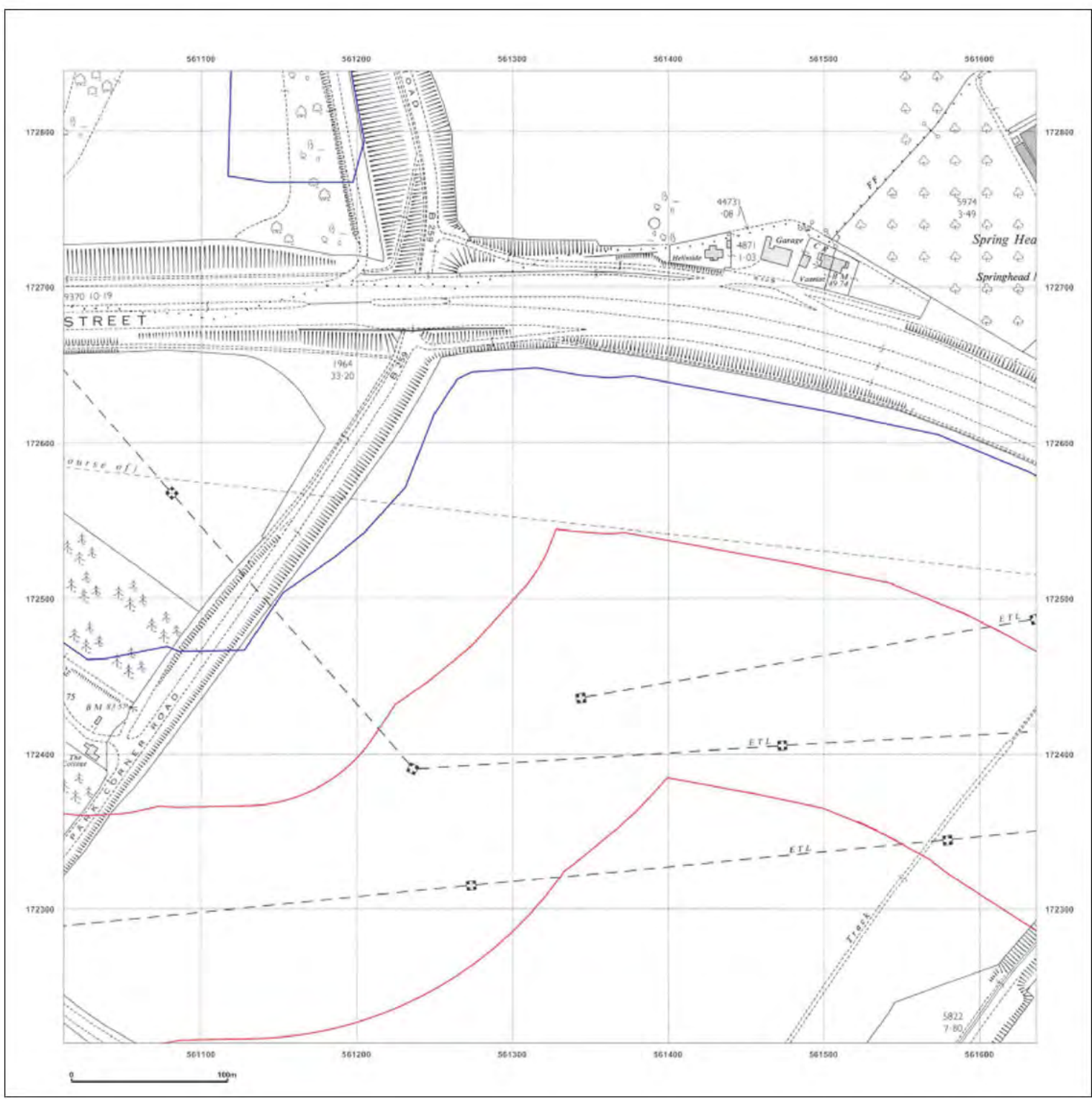


Produced by  
 Groundsure Insights  
 T: 08444 159000  
 E: [REDACTED]  
 W: www.groundsure.com

© Crown copyright and database rights 2018 Ordnance Survey 100035207

Production date: 22 July 2020

Map legend available at: [REDACTED]



**Site Details:**  
London resort

**Client Ref:** London Resort  
**Report Ref:** GSIP-2020-10332-1119\_LS\_6\_2  
**Grid Ref:** 561324, 172527

**Map Name:** National Grid

**Map date:** 1968

**Scale:** 1:2,500

**Printed at:** 1:2,500



Surveyed N/A  
Revised N/A  
Edition N/A  
Copyright N/A  
Levelled N/A

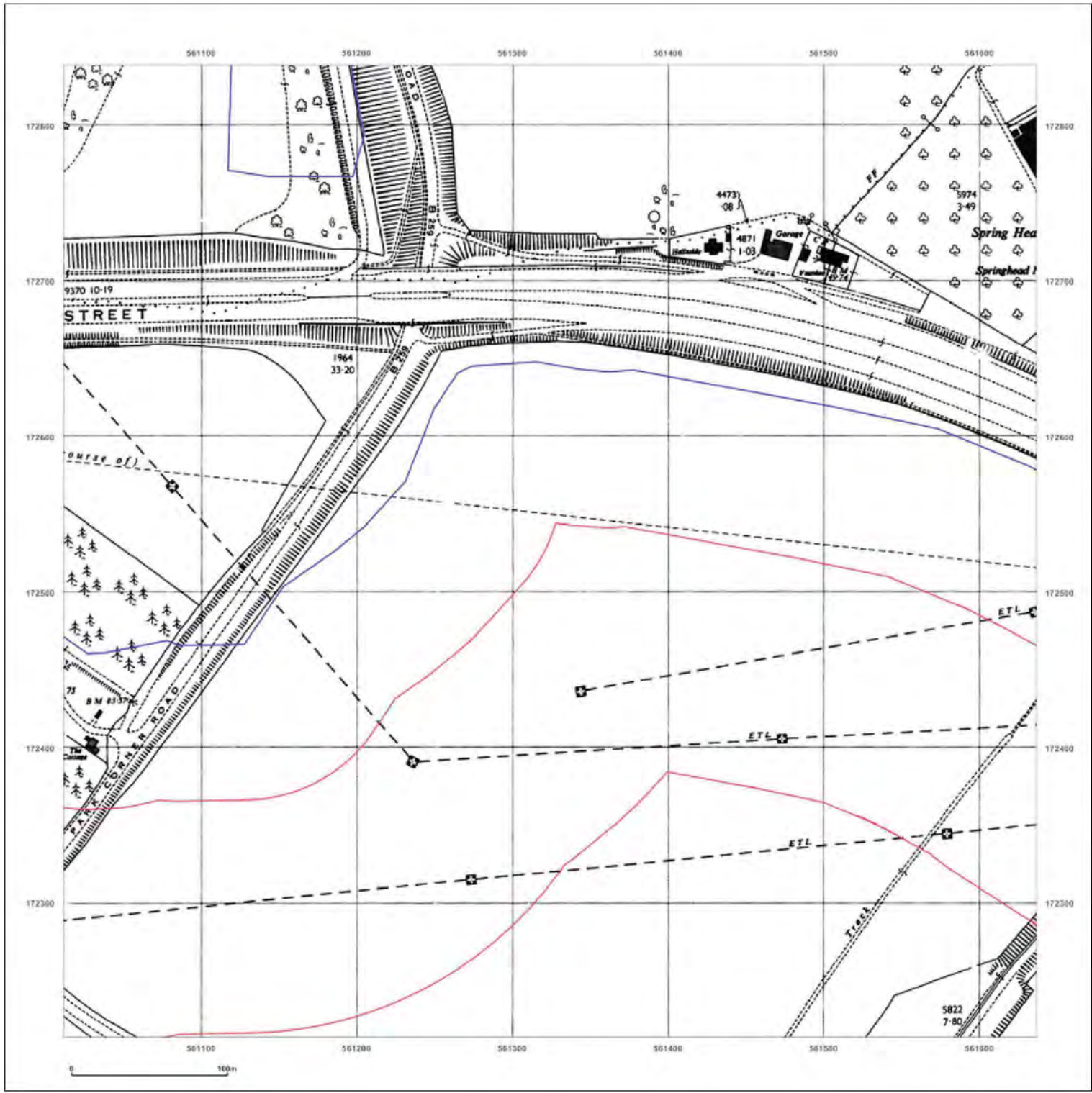


Produced by  
Groundsure Insights  
T: 08444 159000  
E: [REDACTED]  
W: www.groundsure.com

© Crown copyright and database rights 2018 Ordnance Survey 100035207

Production date: 22 July 2020

Map legend available at: [REDACTED]





**Site Details:**

London resort


**Client Ref:** London Resort  
**Report Ref:** GSIP-2020-10332-1119\_LS\_6\_2  
**Grid Ref:** 561324, 172527

**Map Name:** National Grid

**Map date:** 1978

**Scale:** 1:2,500

**Printed at:** 1:2,500

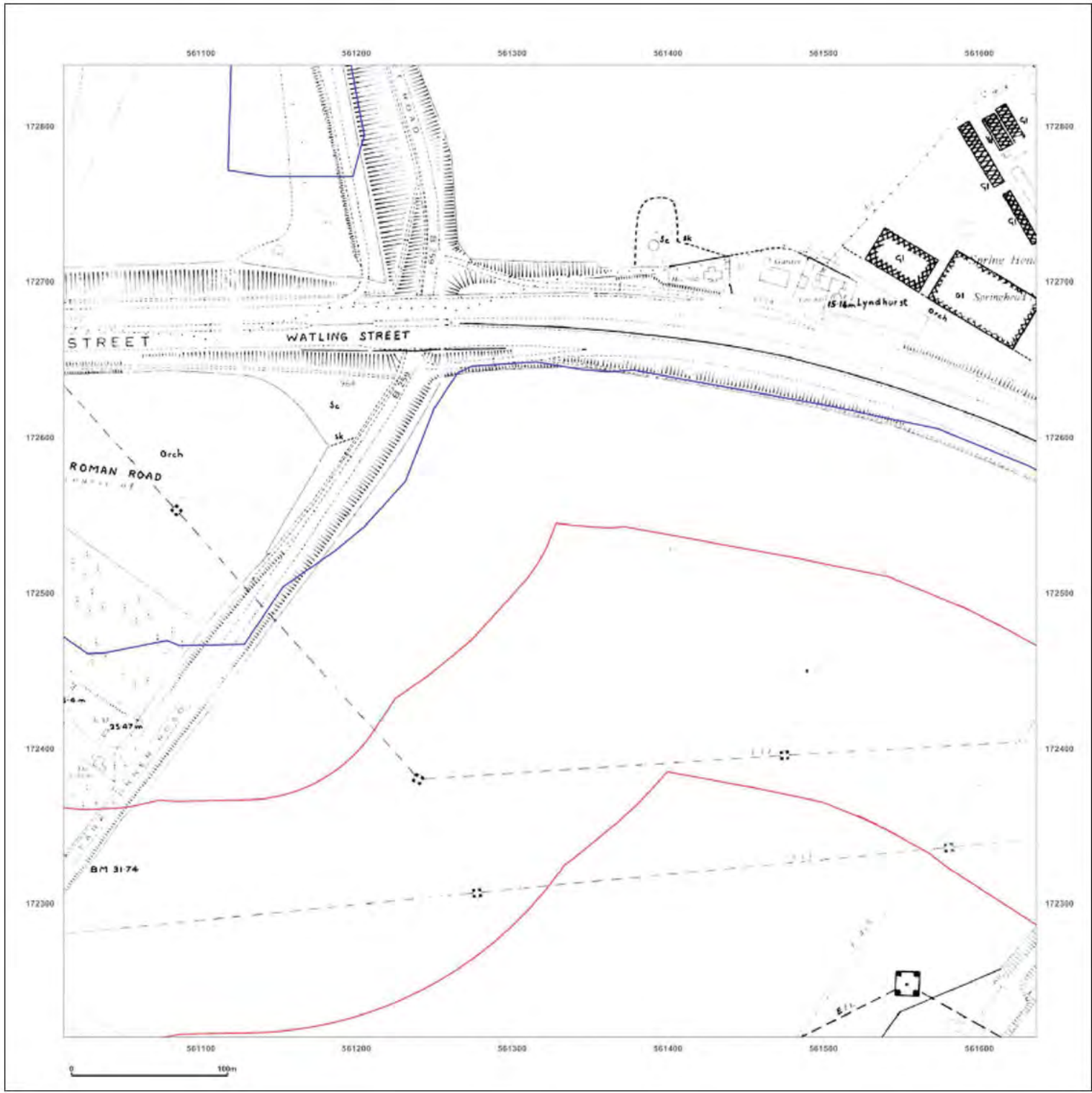


Produced by  
 Groundsure Insights  
 T: 08444 159000  
 E: [REDACTED]  
 W: www.groundsure.com

© Crown copyright and database rights 2018 Ordnance Survey 100035207

Production date: 22 July 2020

Map legend available at: [REDACTED]





**Site Details:**

London resort


**Client Ref:** London Resort  
**Report Ref:** GSIP-2020-10332-1119\_LS\_6\_2  
**Grid Ref:** 561324, 172527

**Map Name:** National Grid

**Map date:** 1987

**Scale:** 1:2,500

**Printed at:** 1:2,500



Surveyed 1984  
 Revised 1987  
 Edition N/A  
 Copyright 1987  
 Levelled 1984

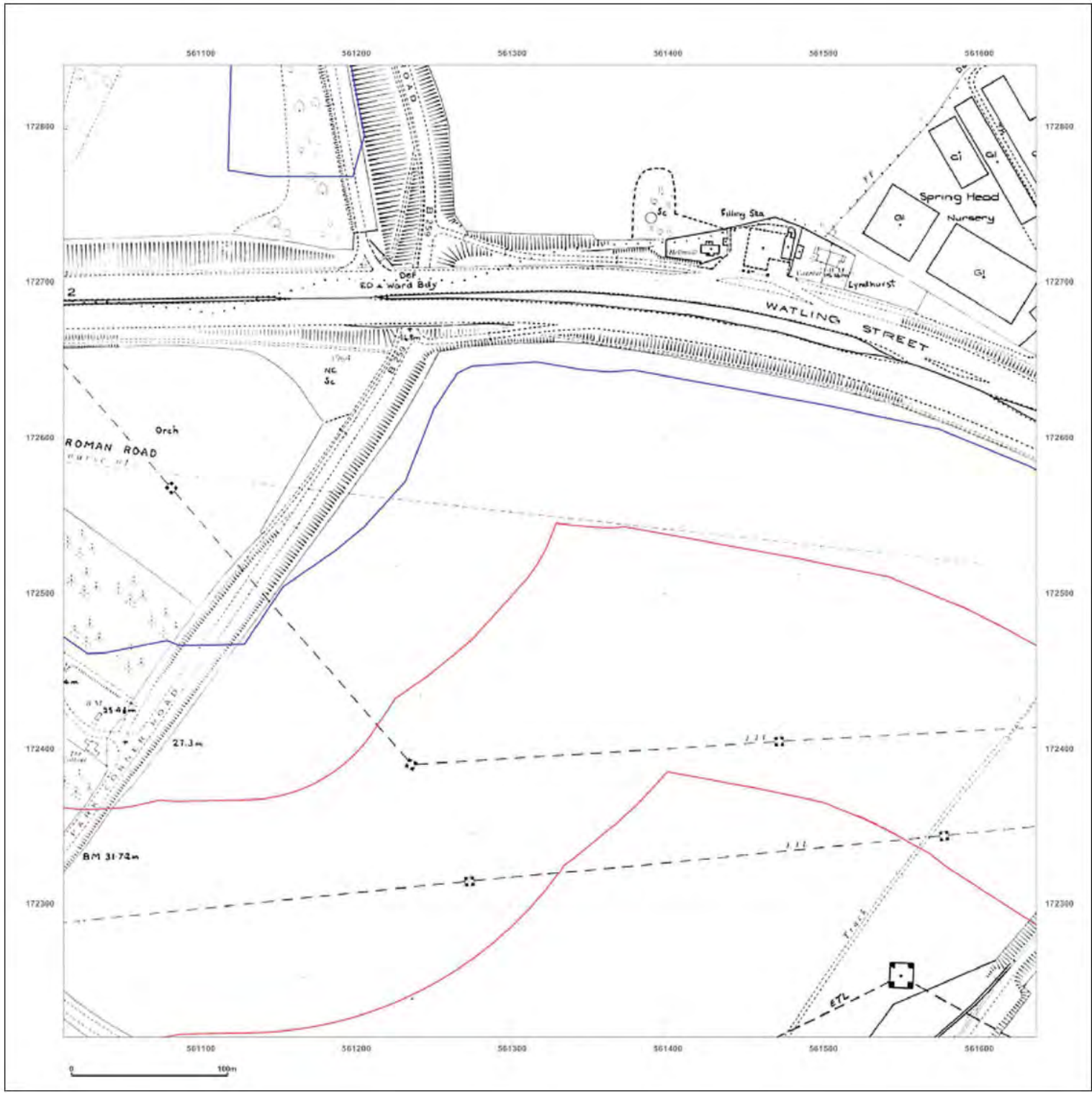


Produced by  
 Groundsure Insights  
 T: 08444 159000  
 E: [REDACTED]  
 W: www.groundsure.com

© Crown copyright and database rights 2018 Ordnance Survey 100035207

Production date: 22 July 2020

Map legend available at: [REDACTED]



**Site Details:**

London resort

**Client Ref:** London Resort  
**Report Ref:** GSIP-2020-10332-1119\_LS\_6\_2  
**Grid Ref:** 561324, 172527

**Map Name:** National Grid

**Map date:** 1992

**Scale:** 1:2,500

**Printed at:** 1:2,500

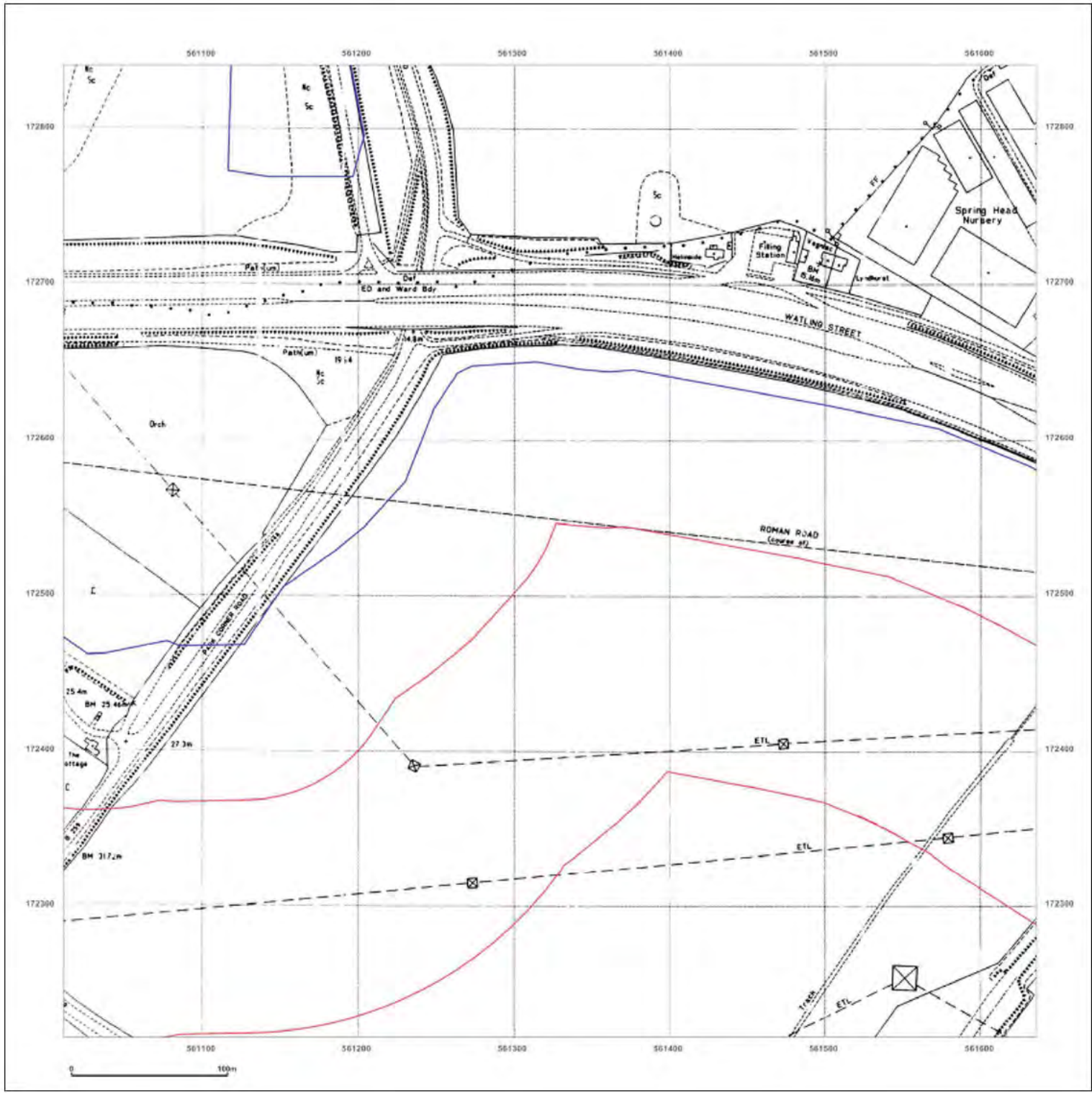


Produced by  
 Groundsure Insights  
 T: 08444 159000  
 E: [REDACTED]  
 W: www.groundsure.com

© Crown copyright and database rights 2018 Ordnance Survey 100035207

Production date: 22 July 2020

Map legend available at:  
 [REDACTED]





**Site Details:**

London resort

**Client Ref:** London Resort  
**Report Ref:** GSIP-2020-10332-1119\_LS\_6\_3  
**Grid Ref:** 561324, 173152

**Map Name:** County Series


**Map date:** 1865

**Scale:** 1:2,500

**Printed at:** 1:2,500



Surveyed 1865  
 Revised 1865  
 Edition N/A  
 Copyright N/A  
 Levelled N/A



Surveyed 1865  
 Revised 1865  
 Edition N/A  
 Copyright N/A  
 Levelled N/A

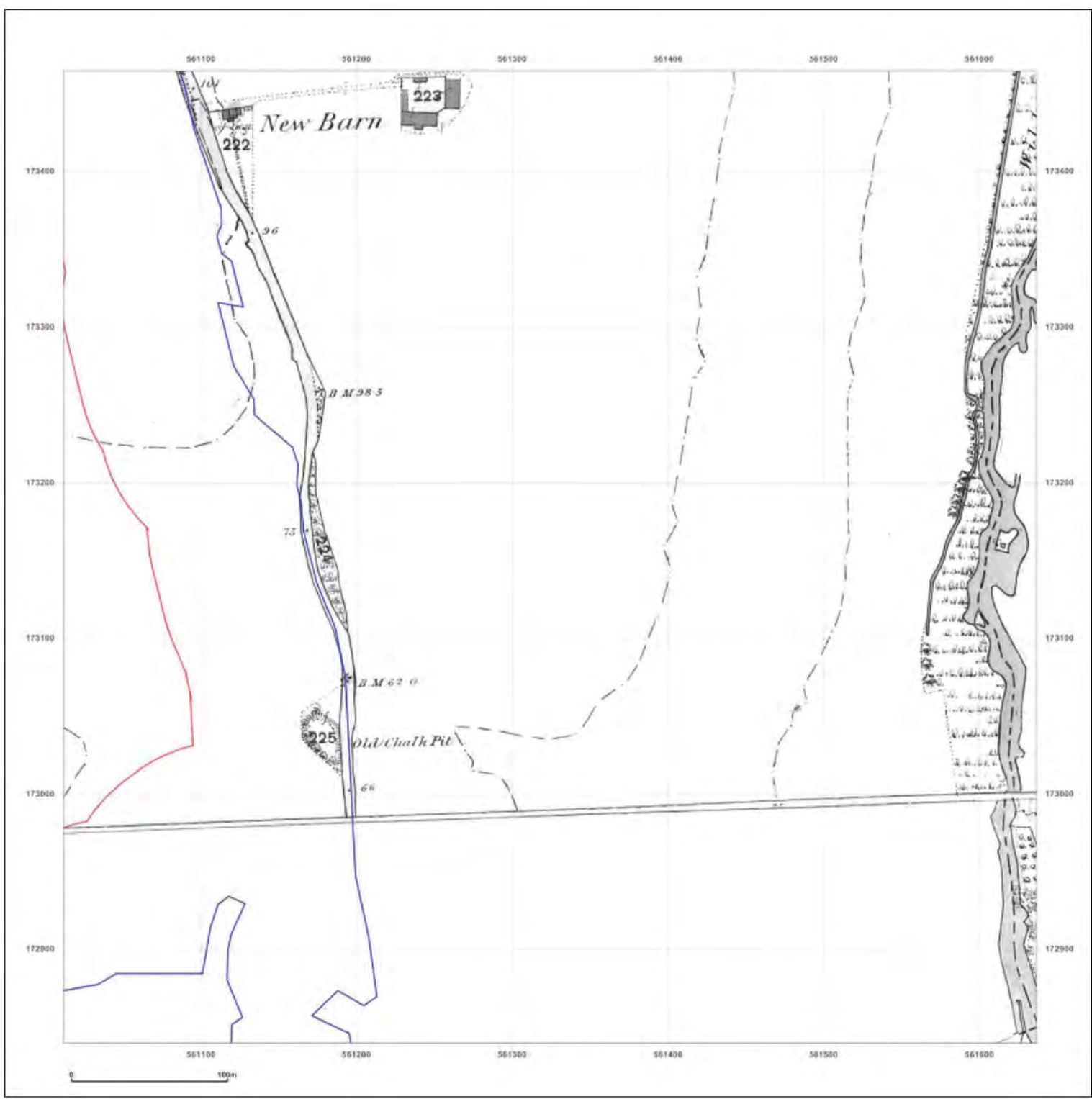


Produced by  
 Groundsure Insights  
 T: 08444 159000  
 E: [REDACTED]  
 W: www.groundsure.com

© Crown copyright and database rights 2018 Ordnance Survey 100035207

Production date: 22 July 2020

Map legend available at: [REDACTED]





**Site Details:**

London resort

**Client Ref:** London Resort  
**Report Ref:** GSIP-2020-10332-1119\_LS\_6\_3  
**Grid Ref:** 561324, 173152

**Map Name:** County Series


**Map date:** 1865-1868

**Scale:** 1:2,500

**Printed at:** 1:2,500



Surveyed 1865  
 Revised 1868  
 Edition N/A  
 Copyright N/A  
 Levelled N/A



Surveyed 1868  
 Revised 1868  
 Edition N/A  
 Copyright N/A  
 Levelled N/A

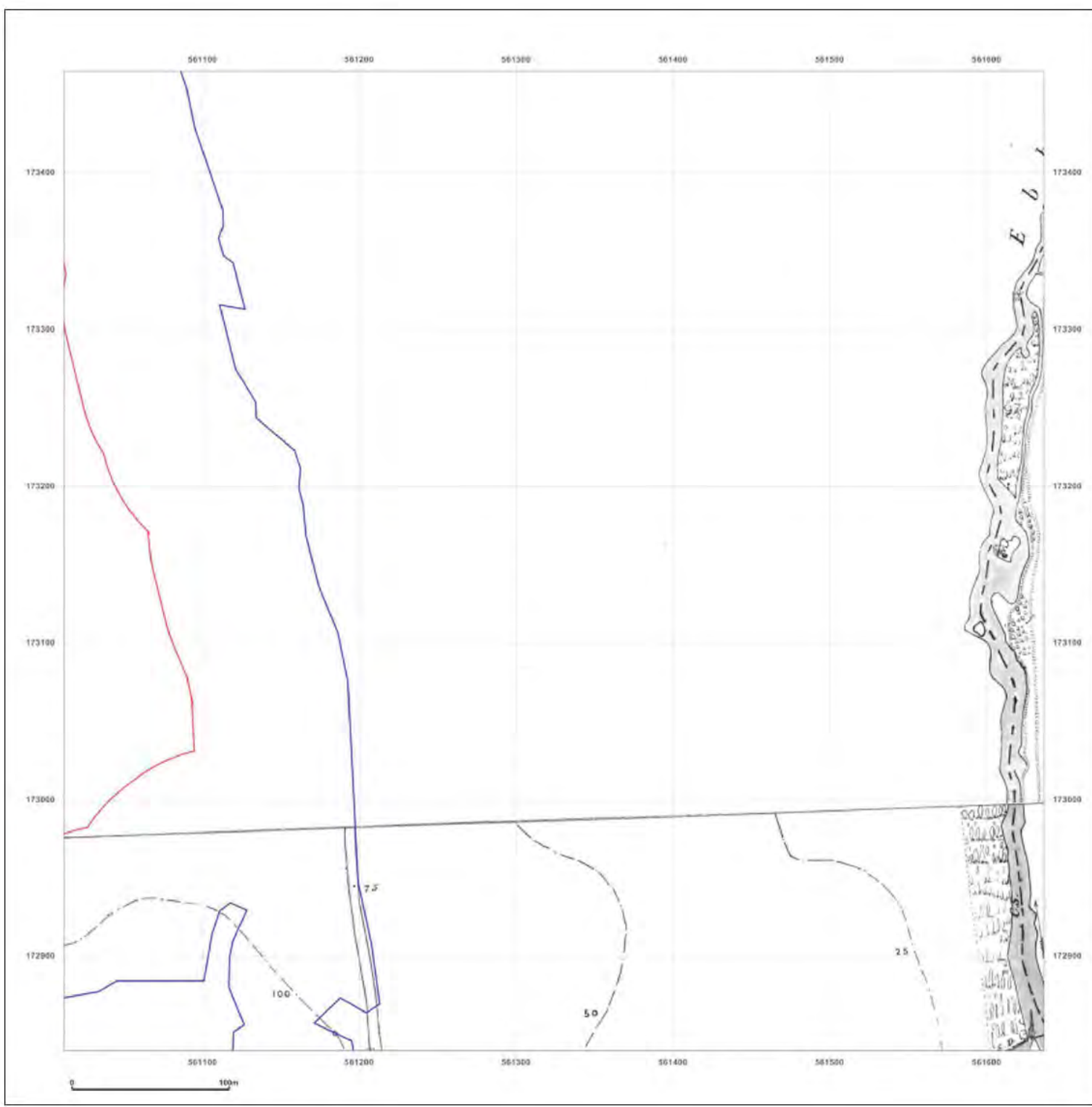


Produced by  
 Groundsure Insights  
 T: 08444 159000  
 E: [REDACTED]  
 W: www.groundsure.com

© Crown copyright and database rights 2018 Ordnance Survey 100035207

Production date: 22 July 2020

Map legend available at: [REDACTED]



**Site Details:**

London resort

**Client Ref:** London Resort  
**Report Ref:** GSIP-2020-10332-1119\_LS\_6\_3  
**Grid Ref:** 561324, 173152

**Map Name:** County Series


**Map date:** 1897

**Scale:** 1:2,500

**Printed at:** 1:2,500



Surveyed 1857  
 Revised 1897  
 Edition N/A  
 Copyright N/A  
 Levelled N/A



Surveyed 1857  
 Revised 1897  
 Edition N/A  
 Copyright N/A  
 Levelled N/A

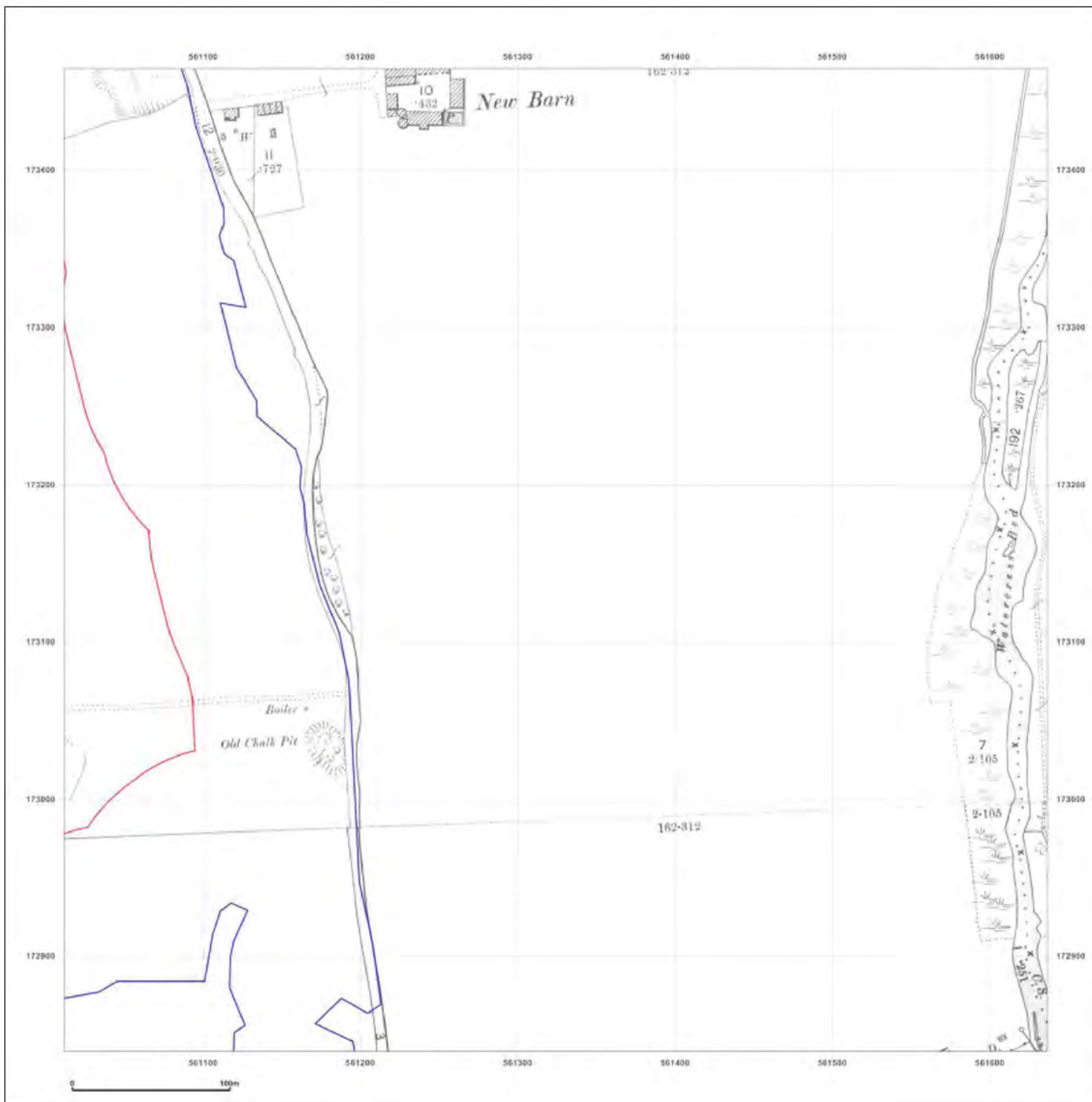


Produced by  
 Groundsure Insights  
 T: 08444 159000  
 E: [REDACTED]  
 W: [www.groundsure.com](http://www.groundsure.com)

© Crown copyright and database rights 2018 Ordnance Survey 100035207

Production date: 22 July 2020

Map legend available at:  
 [REDACTED]



**Site Details:**

London resort

**Client Ref:** London Resort  
**Report Ref:** GSIP-2020-10332-1119\_LS\_6\_3  
**Grid Ref:** 561324, 173152

**Map Name:** County Series


**Map date:** 1909

**Scale:** 1:2,500

**Printed at:** 1:2,500



Surveyed 1909  
 Revised 1909  
 Edition N/A  
 Copyright N/A  
 Levelled N/A



Surveyed 1909  
 Revised 1909  
 Edition N/A  
 Copyright N/A  
 Levelled N/A



Produced by  
 Groundsure Insights  
 T: 08444 159000  
 E: [REDACTED]  
 W: www.groundsure.com

© Crown copyright and database rights 2018 Ordnance Survey 100035207

Production date: 22 July 2020

Map legend available at: [REDACTED]





**Site Details:**

London resort

**Client Ref:** London Resort  
**Report Ref:** GSP-2020-10332-1119\_LS\_6\_3  
**Grid Ref:** 561324, 173152

**Map Name:** County Series


**Map date:** 1932

**Scale:** 1:2,500

**Printed at:** 1:2,500



Surveyed 1932  
 Revised 1932  
 Edition N/A  
 Copyright N/A  
 Levelled N/A

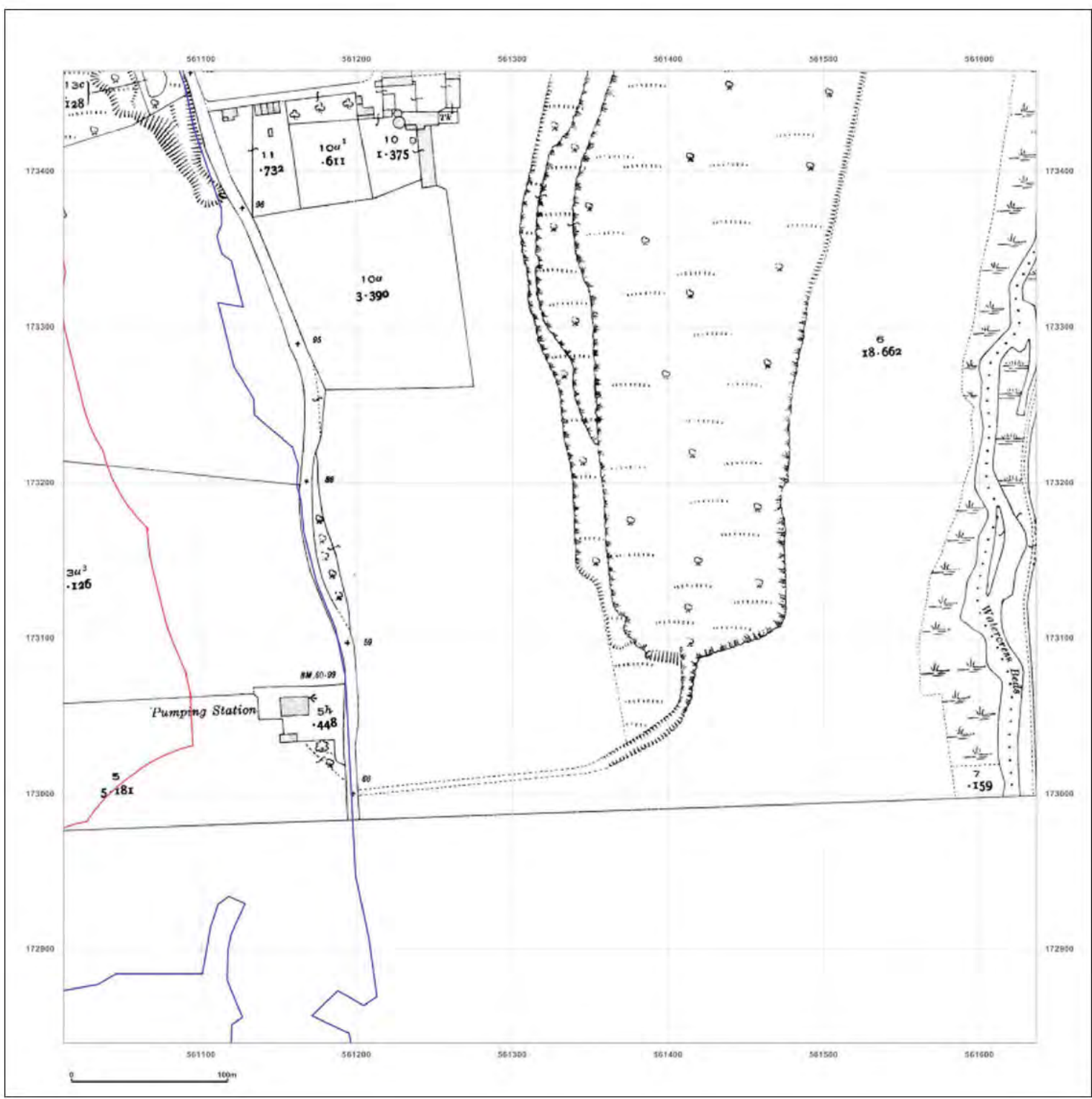


Produced by  
 Groundsure Insights  
 T: 08444 159000  
 E: [REDACTED]  
 W: www.groundsure.com

© Crown copyright and database rights 2018 Ordnance Survey 100035207

Production date: 22 July 2020

Map legend available at: [REDACTED]



**Site Details:**

London resort

**Client Ref:** London Resort  
**Report Ref:** GSIP-2020-10332-1119\_LS\_6\_3  
**Grid Ref:** 561324, 173152

**Map Name:** County Series


**Map date:** 1933-1938

**Scale:** 1:2,500

**Printed at:** 1:2,500



Surveyed 1938  
 Revised 1938  
 Edition N/A  
 Copyright N/A  
 Levelled N/A



Surveyed 1933  
 Revised 1933  
 Edition N/A  
 Copyright N/A  
 Levelled N/A

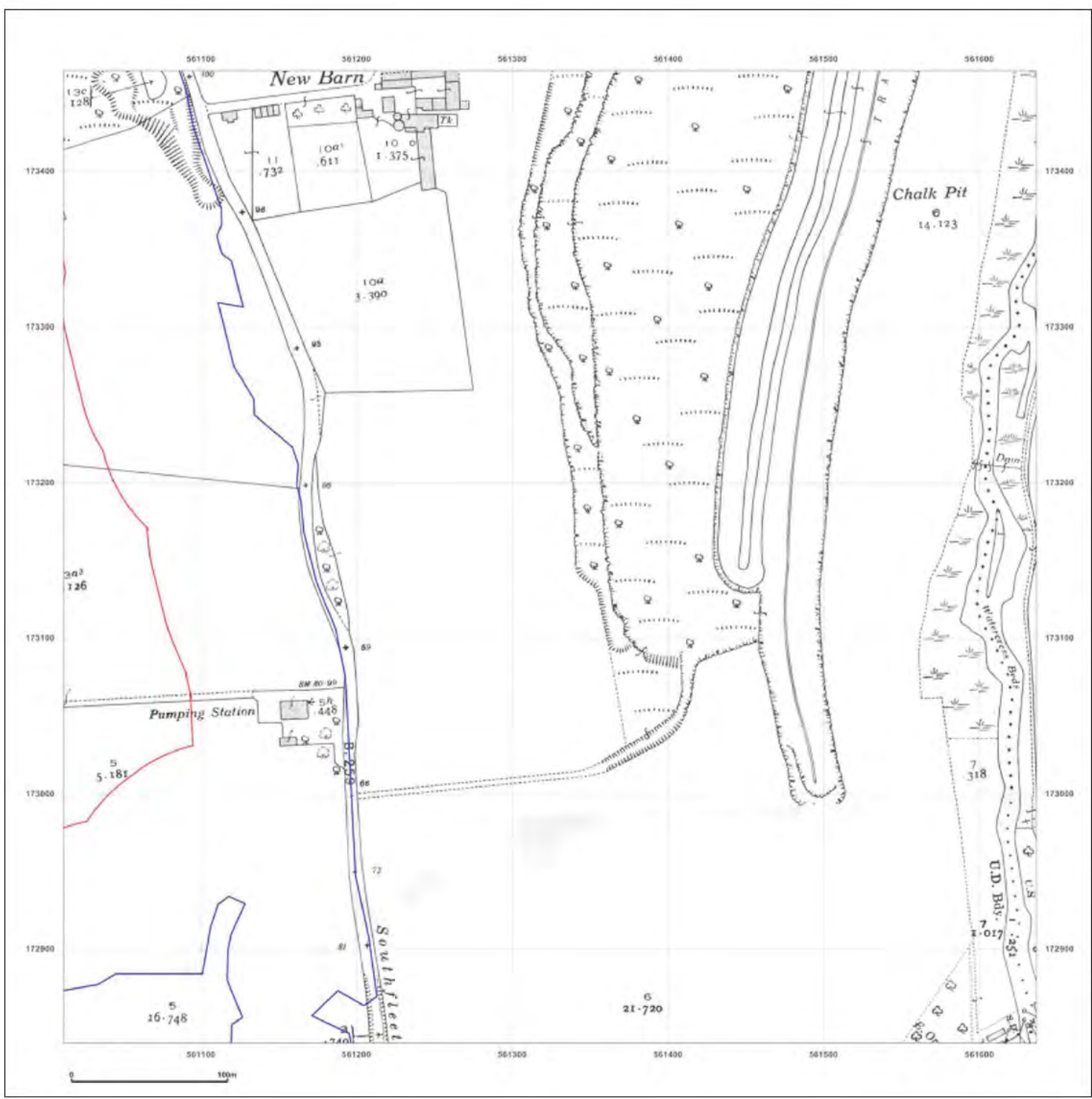


Produced by  
 Groundsure Insights  
 T: 08444 159000  
 E: [REDACTED]  
 W: www.groundsure.com

© Crown copyright and database rights 2018 Ordnance Survey 100035207

Production date: 22 July 2020

Map legend available at:  
 [REDACTED]





**Site Details:**

London resort

**Client Ref:** London Resort  
**Report Ref:** GSP-2020-10332-1119\_LS\_6\_3  
**Grid Ref:** 561324, 173152

**Map Name:** National Grid


**Map date:** 1961

**Scale:** 1:2,500

**Printed at:** 1:2,500



Surveyed 1961  
 Revised 1961  
 Edition N/A  
 Copyright 1961  
 Levelled 1962



Surveyed 1961  
 Revised 1961  
 Edition N/A  
 Copyright 1962  
 Levelled 1962



Produced by  
 Groundsure Insights  
 T: 08444 159000  
 E: [REDACTED]  
 W: www.groundsure.com

© Crown copyright and database rights 2018 Ordnance Survey 100035207

Production date: 22 July 2020

Map legend available at:





**Site Details:**

London resort


**Client Ref:** London Resort  
**Report Ref:** GSIP-2020-10332-1119\_LS\_6\_3  
**Grid Ref:** 561324, 173152

**Map Name:** National Grid

**Map date:** 1968

**Scale:** 1:2,500

**Printed at:** 1:2,500



Surveyed 1988  
 Revised 1988  
 Edition N/A  
 Copyright 1968  
 Levelled 1952

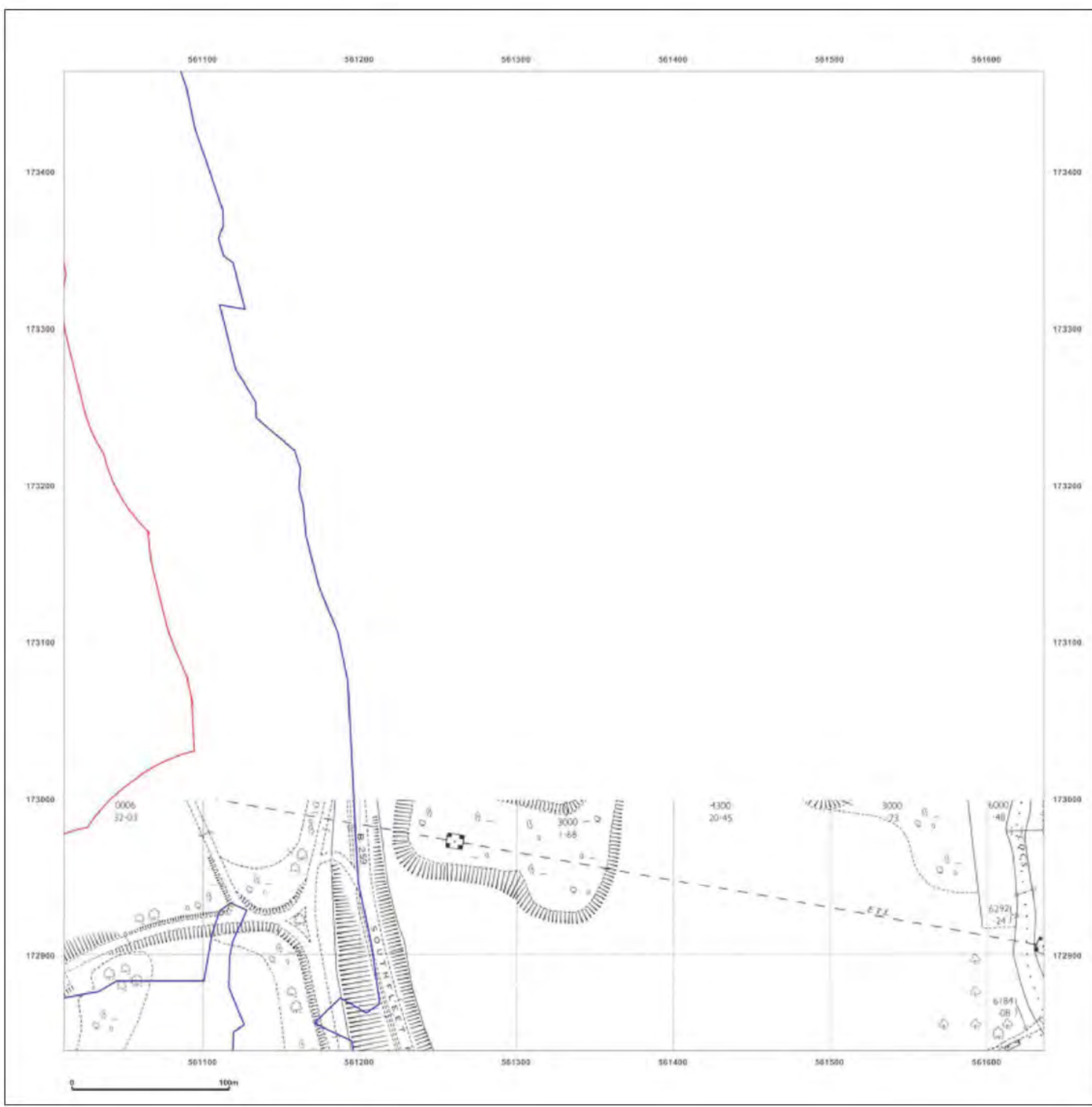


Produced by  
 Groundsure Insights  
 T: 08444 159000  
 E: [REDACTED]  
 W: www.groundsure.com

© Crown copyright and database rights 2018 Ordnance Survey 100035207

Production date: 22 July 2020

Map legend available at: [REDACTED]



**Site Details:**

London resort

**Client Ref:** London Resort  
**Report Ref:** GSIP-2020-10332-1119\_LS\_6\_3  
**Grid Ref:** 561324, 173152

**Map Name:** National Grid

**Map date:** 1968-1969

**Scale:** 1:2,500

**Printed at:** 1:2,500



Surveyed 1969  
 Revised 1969  
 Edition N/A  
 Copyright 1970  
 Levelled 1982



Surveyed N/A  
 Revised N/A  
 Edition N/A  
 Copyright N/A  
 Levelled N/A



Produced by  
 Groundsure Insights  
 T: 08444 159000  
 E: [REDACTED]  
 W: www.groundsure.com

© Crown copyright and database rights 2018 Ordnance Survey 100035207

Production date: 22 July 2020

Map legend available at:



**Site Details:**

London resort

**Client Ref:** London Resort  
**Report Ref:** GSIP-2020-10332-1119\_LS\_6\_3  
**Grid Ref:** 561324, 173152

**Map Name:** National Grid

**Map date:** 1974-1978

**Scale:** 1:2,500

**Printed at:** 1:2,500



Surveyed N/A  
 Revised N/A  
 Edition N/A  
 Copyright N/A  
 Levelled N/A

Surveyed N/A  
 Revised N/A  
 Edition N/A  
 Copyright N/A  
 Levelled N/A

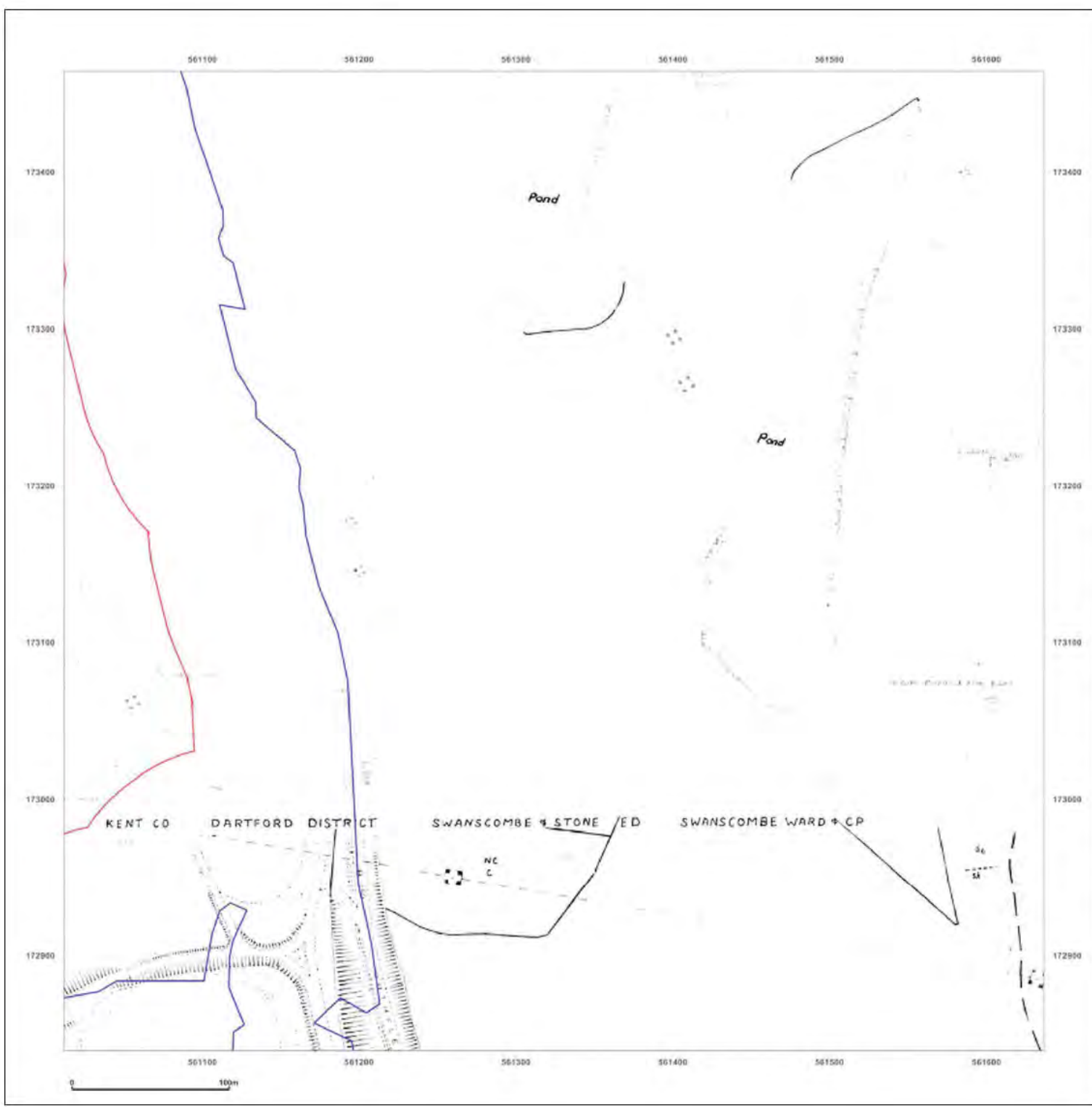


Produced by  
 Groundsure Insights  
 T: 08444 159000  
 E: [REDACTED]  
 W: [www.groundsure.com](http://www.groundsure.com)

© Crown copyright and database rights 2018 Ordnance Survey 100035207

Production date: 22 July 2020

Map legend available at: [REDACTED]





**Site Details:**

London resort


**Client Ref:** London Resort  
**Report Ref:** GSIP-2020-10332-1119\_LS\_6\_3  
**Grid Ref:** 561324, 173152

**Map Name:** National Grid

**Map date:** 1978

**Scale:** 1:2,500

**Printed at:** 1:2,500



Produced by  
 Groundsure Insights  
 T: 08444 159000  
 E: [REDACTED]  
 W: www.groundsure.com

© Crown copyright and database rights 2018 Ordnance Survey 100035207

Production date: 22 July 2020

Map legend available at: [REDACTED]



**Site Details:**

London resort


**Client Ref:** London Resort  
**Report Ref:** GSIP-2020-10332-1119\_LS\_6\_3  
**Grid Ref:** 561324, 173152

**Map Name:** National Grid

**Map date:** 1986

**Scale:** 1:2,500

**Printed at:** 1:2,500

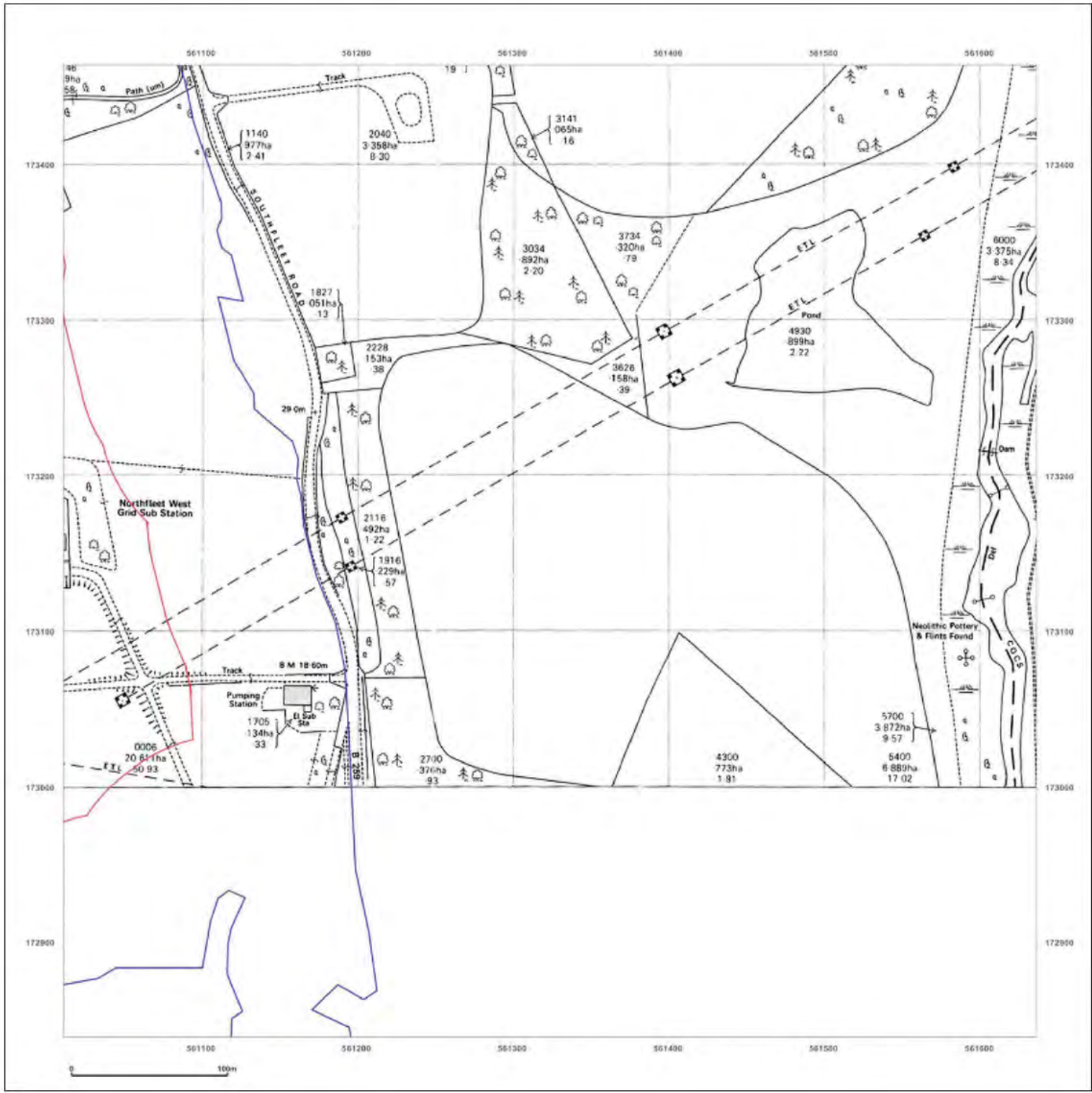


Produced by  
 Groundsure Insights  
 T: 08444 159000  
 E: [REDACTED]  
 W: www.groundsure.com

© Crown copyright and database rights 2018 Ordnance Survey 100035207

Production date: 22 July 2020

Map legend available at: [REDACTED]



**Site Details:**

London resort

**Client Ref:** London Resort  
**Report Ref:** GSIP-2020-10332-1119\_LS\_6\_3  
**Grid Ref:** 561324, 173152

**Map Name:** National Grid

**Map date:** 1985-1987

**Scale:** 1:2,500

**Printed at:** 1:2,500



Surveyed 1985  
 Revised 1985  
 Edition N/A  
 Copyright 1986  
 Levelled 1984



Surveyed 1984  
 Revised 1987  
 Edition N/A  
 Copyright 1987  
 Levelled 1984



Produced by  
 Groundsure Insights  
 T: 08444 159000  
 E: [REDACTED]  
 W: www.groundsure.com

© Crown copyright and database rights 2018 Ordnance Survey 100035207

Production date: 22 July 2020

Map legend available at:  
 [REDACTED]





**Site Details:**  
London resort

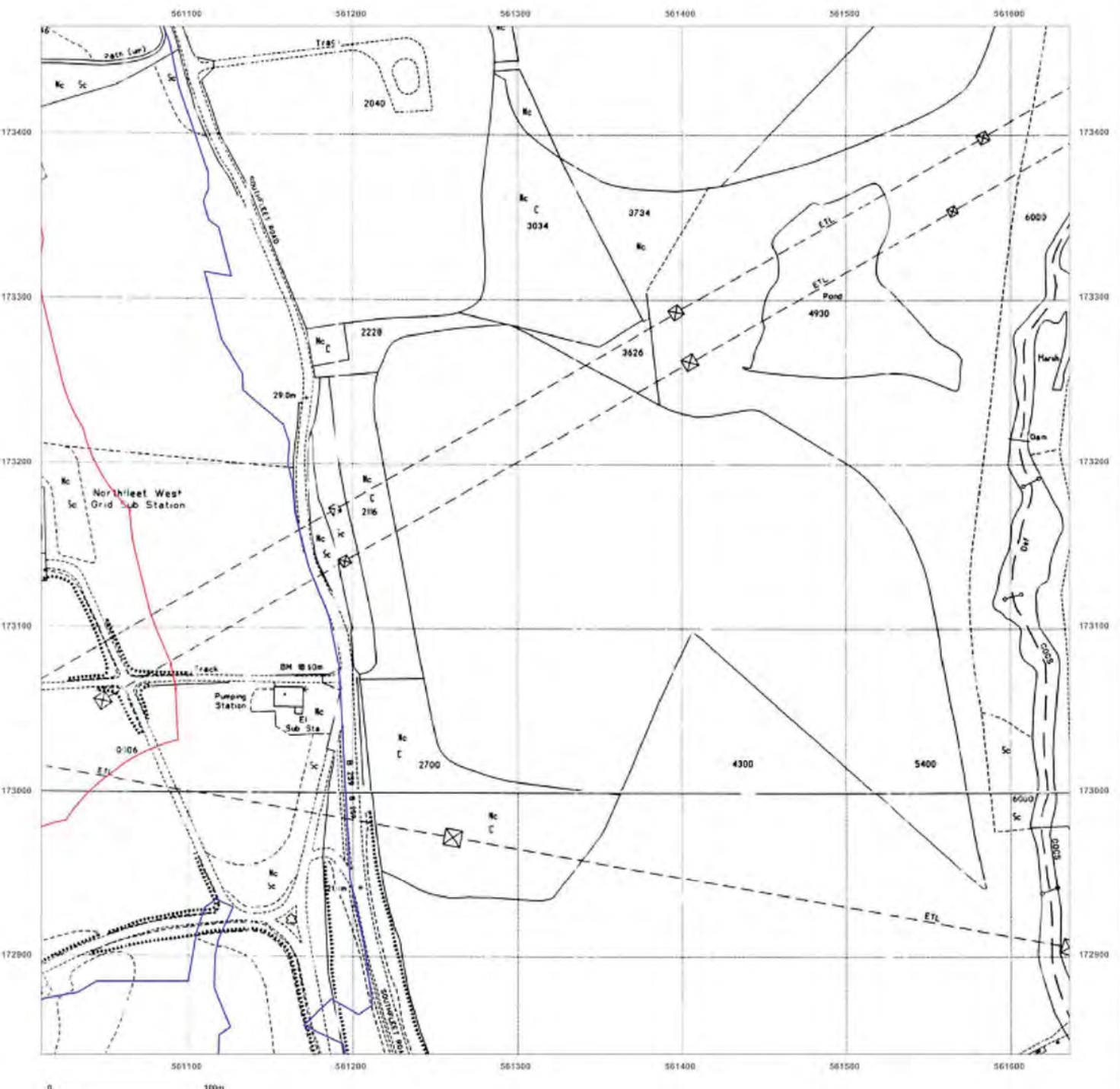
**Client Ref:** London Resort  
**Report Ref:** GSIP-2020-10332-1119\_LS\_6\_3  
**Grid Ref:** 561324, 173152

**Map Name:** National Grid

**Map date:** 1992

**Scale:** 1:2,500

**Printed at:** 1:2,500



Surveyed N/A  
Revised N/A  
Edition N/A  
Copyright 1992  
Levelled N/A

Surveyed N/A  
Revised N/A  
Edition N/A  
Copyright 1992  
Levelled N/A



Produced by  
Groundsure Insights  
T: 08444 159000  
E: [REDACTED]  
W: www.groundsure.com

© Crown copyright and database rights 2018 Ordnance Survey 100035207

Production date: 22 July 2020

Map legend available at: [REDACTED]

**Site Details:**

London resort


**Client Ref:** London Resort  
**Report Ref:** GSIP-2020-10332-1119\_LS\_6\_3  
**Grid Ref:** 561324, 173152

**Map Name:** National Grid

**Map date:** 1993

**Scale:** 1:2,500

**Printed at:** 1:2,500

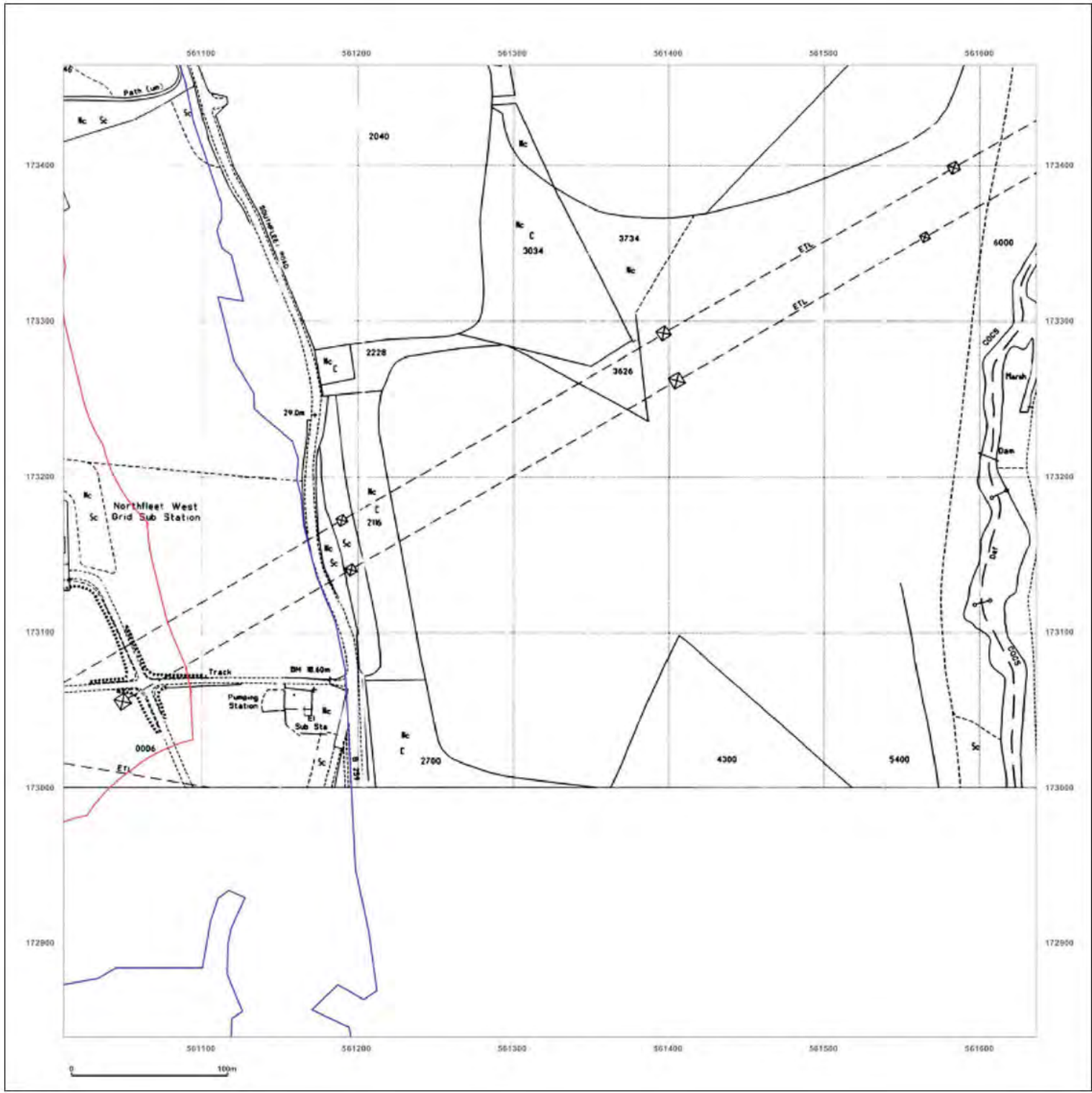


Produced by  
 Groundsure Insights  
 T: 08444 159000  
 E: [REDACTED]  
 W: www.groundsure.com

© Crown copyright and database rights 2018 Ordnance Survey 100035207

Production date: 22 July 2020

Map legend available at: [REDACTED]





**Site Details:**

London resort

**Client Ref:** London Resort  
**Report Ref:** GSIP-2020-10332-1119\_LS\_6\_3  
**Grid Ref:** 561324, 173152

**Map Name:** National Grid


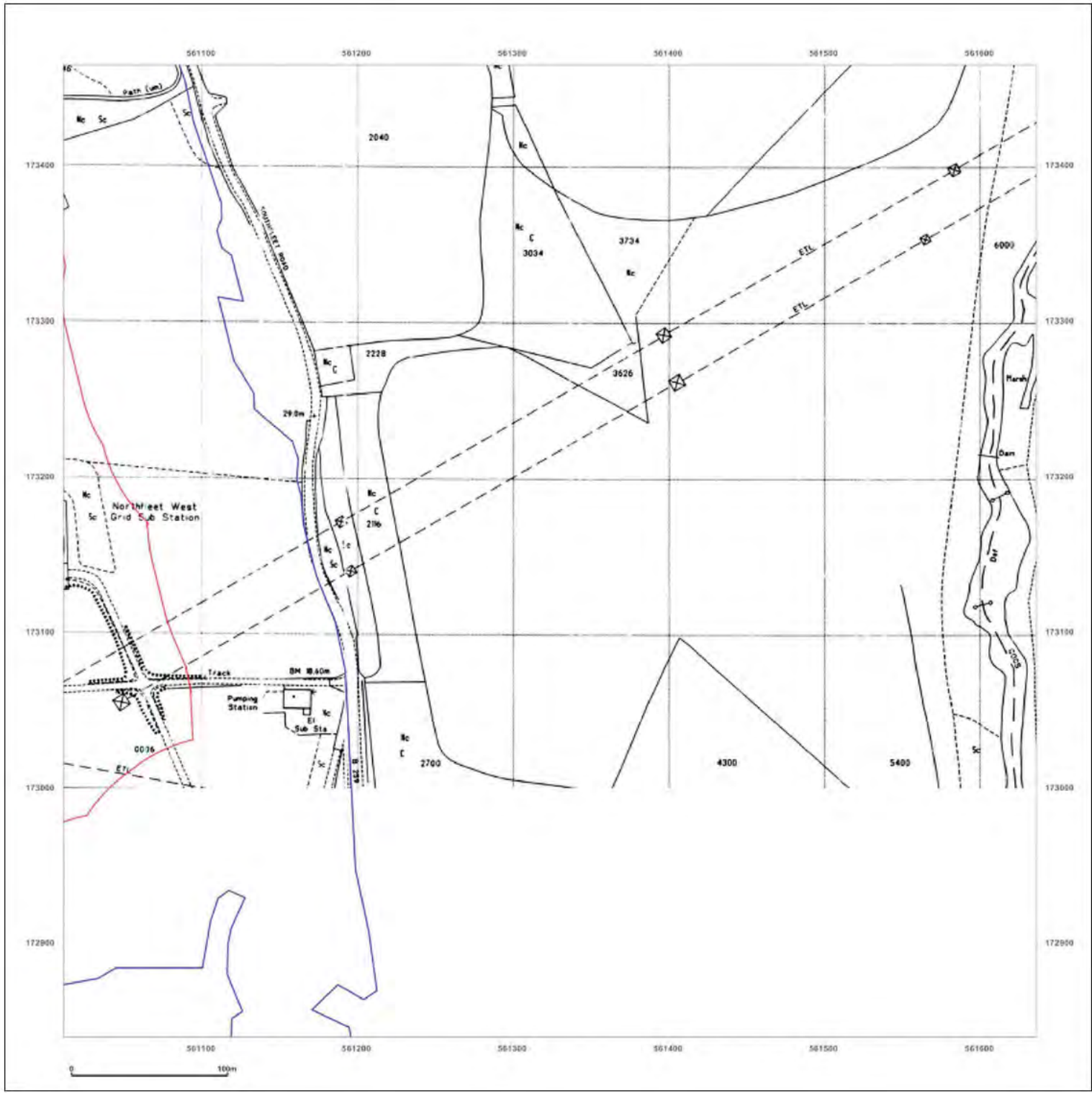
**Map date:** 1993

**Scale:** 1:2,500

**Printed at:** 1:2,500



Surveyed N/A  
 Revised N/A  
 Edition N/A  
 Copyright 1993  
 Levelled N/A

Produced by  
 Groundsure Insights  
 T: 08444 159000  
 E: [REDACTED]  
 W: www.groundsure.com

© Crown copyright and database rights 2018 Ordnance Survey 100035207

Production date: 22 July 2020

Map legend available at:  
 [REDACTED]



**Site Details:**

London resort

**Client Ref:** London Resort  
**Report Ref:** GSP-2020-10332-1119\_LS\_6\_3  
**Grid Ref:** 561324, 173152

**Map Name:** National Grid


**Map date:** 1993

**Scale:** 1:2,500

**Printed at:** 1:2,500



Surveyed N/A  
 Revised N/A  
 Edition N/A  
 Copyright 1993  
 Levelled N/A

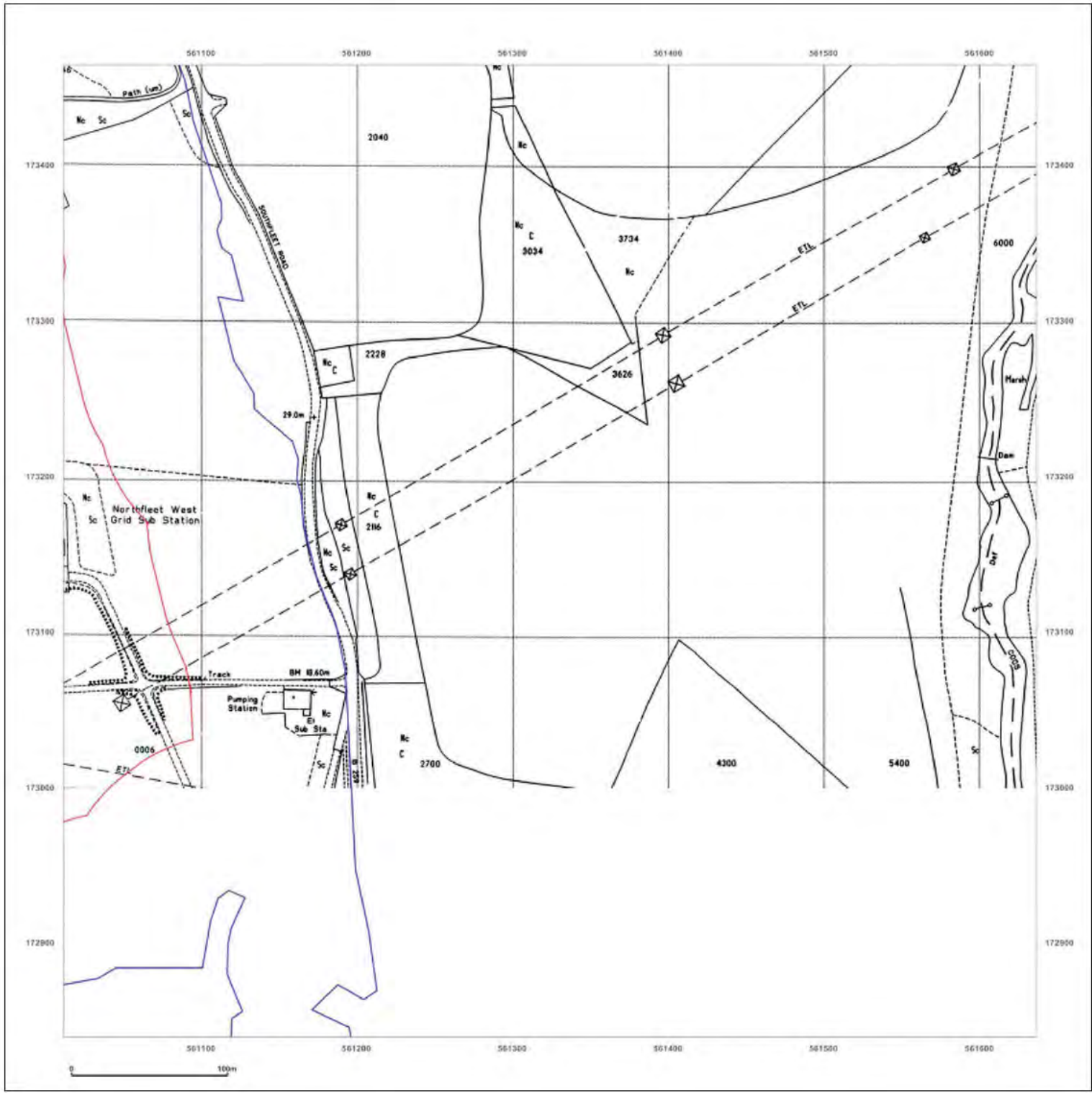



Produced by  
 Groundsure Insights  
 T: 08444 159000  
 E: [REDACTED]  
 W: [www.groundsure.com](http://www.groundsure.com)

© Crown copyright and database rights 2018 Ordnance Survey 100035207

Production date: 22 July 2020

Map legend available at:  
 [REDACTED]



**Site Details:**

London resort

**Client Ref:** London Resort  
**Report Ref:** GSIP-2020-10332-1119\_LS\_6\_3  
**Grid Ref:** 561324, 173152

**Map Name:** National Grid

**Map date:** 1993

**Scale:** 1:2,500

**Printed at:** 1:2,500



Surveyed 1993  
 Revised 1993  
 Edition N/A  
 Copyright 1993  
 Levelled N/A



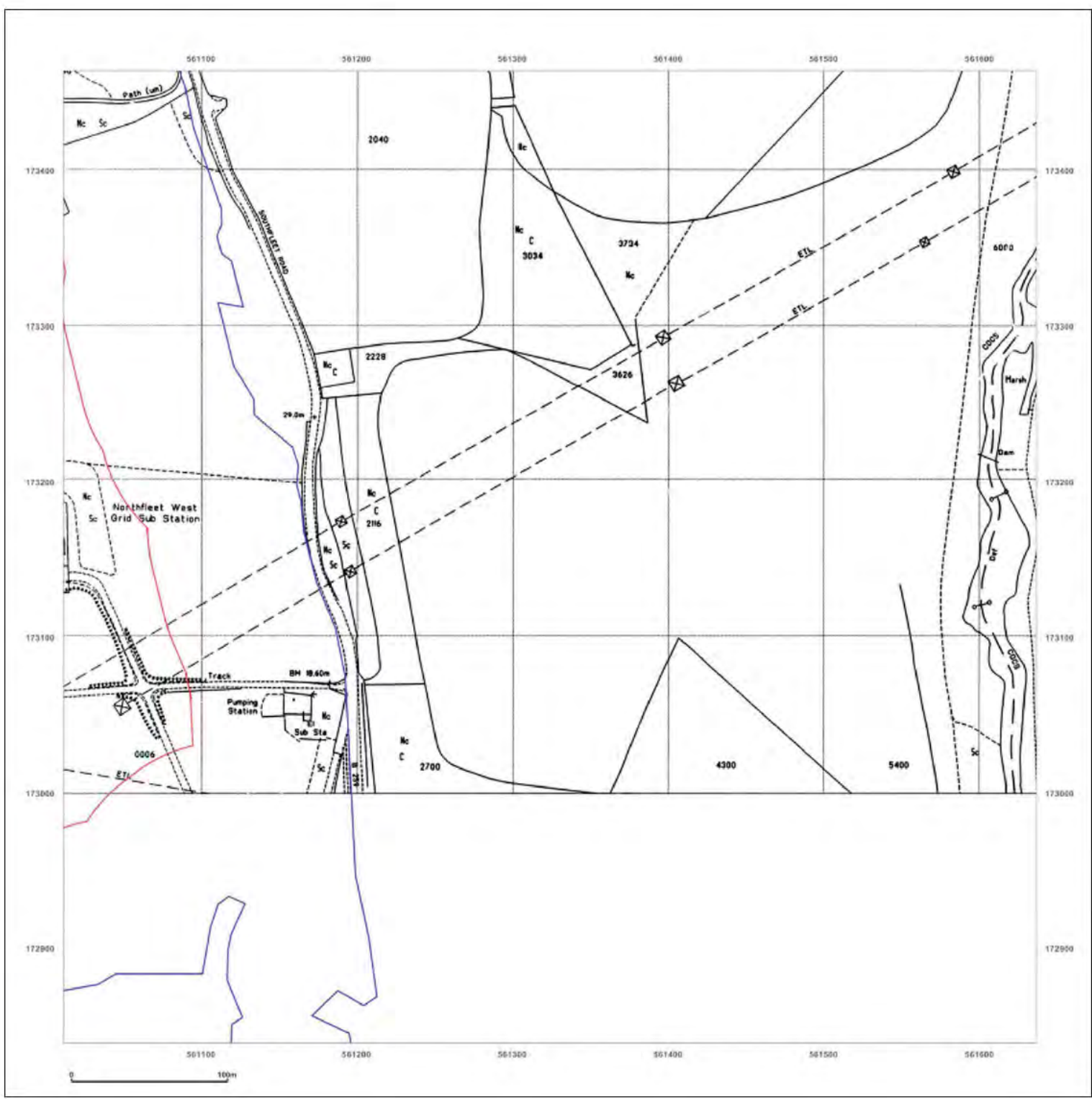


Produced by  
 Groundsure Insights  
 T: 08444 159000  
 E: [REDACTED]  
 W: [www.groundsure.com](http://www.groundsure.com)

© Crown copyright and database rights 2018 Ordnance Survey 100035207

Production date: 22 July 2020

Map legend available at:  
 [REDACTED]



**Site Details:**

London resort


**Client Ref:** London Resort  
**Report Ref:** GSIP-2020-10332-1119\_LS\_6\_4  
**Grid Ref:** 561324, 173778

**Map Name:** County Series

**Map date:** 1865

**Scale:** 1:2,500

**Printed at:** 1:2,500



Surveyed 1865  
 Revised 1865  
 Edition N/A  
 Copyright N/A  
 Levelled N/A

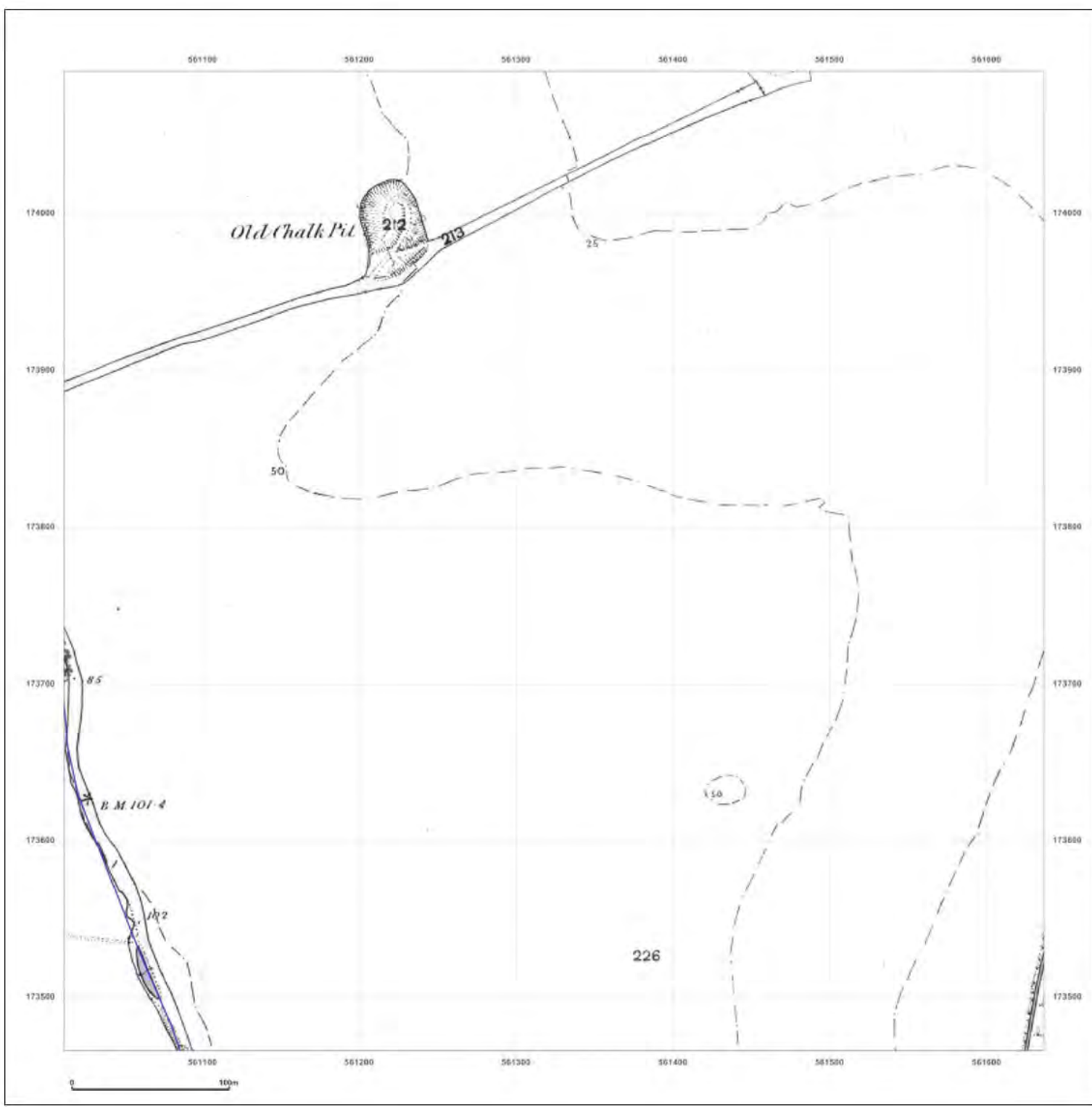


Produced by  
 Groundsure Insights  
 T: 08444 159000  
 E: [REDACTED]  
 W: www.groundsure.com

© Crown copyright and database rights 2018 Ordnance Survey 100035207

Production date: 22 July 2020

Map legend available at:  
 [REDACTED]





**Site Details:**

London resort

**Client Ref:** London Resort  
**Report Ref:** GSIP-2020-10332-1119\_LS\_6\_4  
**Grid Ref:** 561324, 173778

**Map Name:** County Series

**Map date:** 1865

**Scale:** 1:2,500

**Printed at:** 1:2,500



Surveyed 1865  
Revised 1865  
Edition N/A  
Copyright N/A  
Levelled N/A

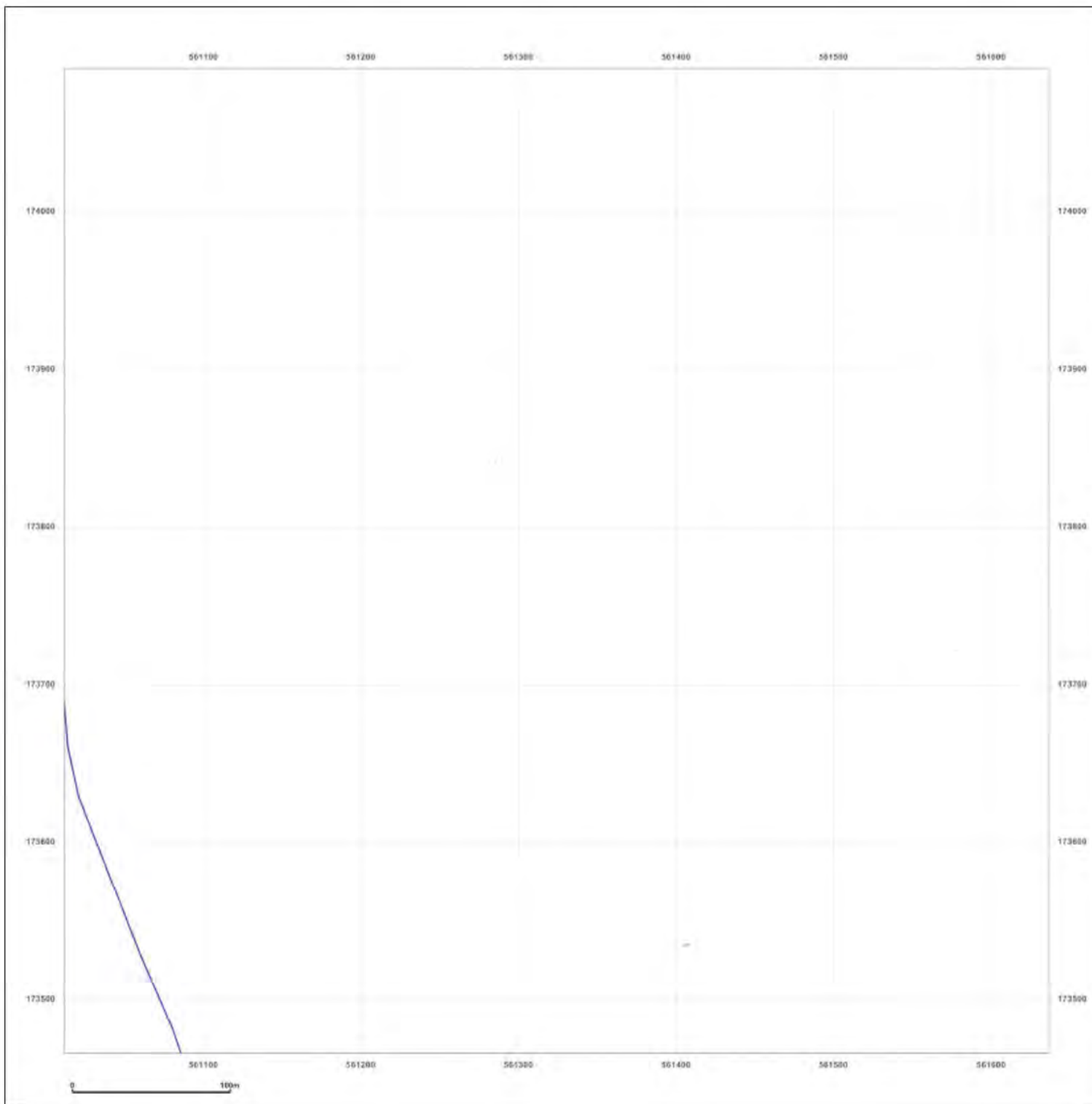


Produced by  
Groundsure Insights  
T: 08444 159000  
E: [REDACTED]  
W: www.groundsure.com

© Crown copyright and database rights 2018 Ordnance Survey 100035207

Production date: 22 July 2020

Map legend available at:  
[REDACTED]



**Site Details:**

London resort


**Client Ref:** London Resort  
**Report Ref:** GSIP-2020-10332-1119\_LS\_6\_4  
**Grid Ref:** 561324, 173778

**Map Name:** County Series

**Map date:** 1897

**Scale:** 1:2,500

**Printed at:** 1:2,500



Surveyed 1897  
 Revised 1897  
 Edition N/A  
 Copyright N/A  
 Levelled N/A

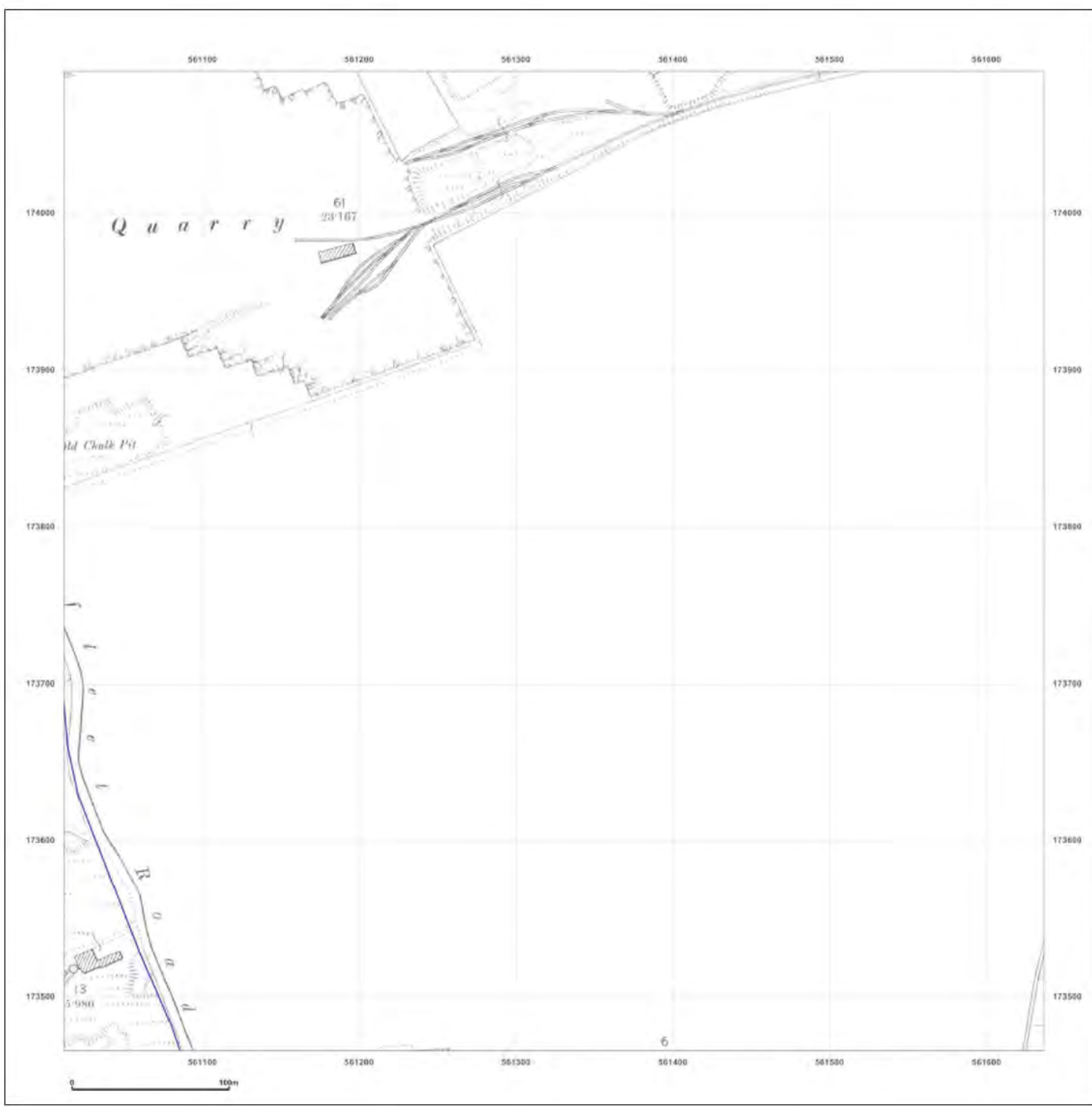


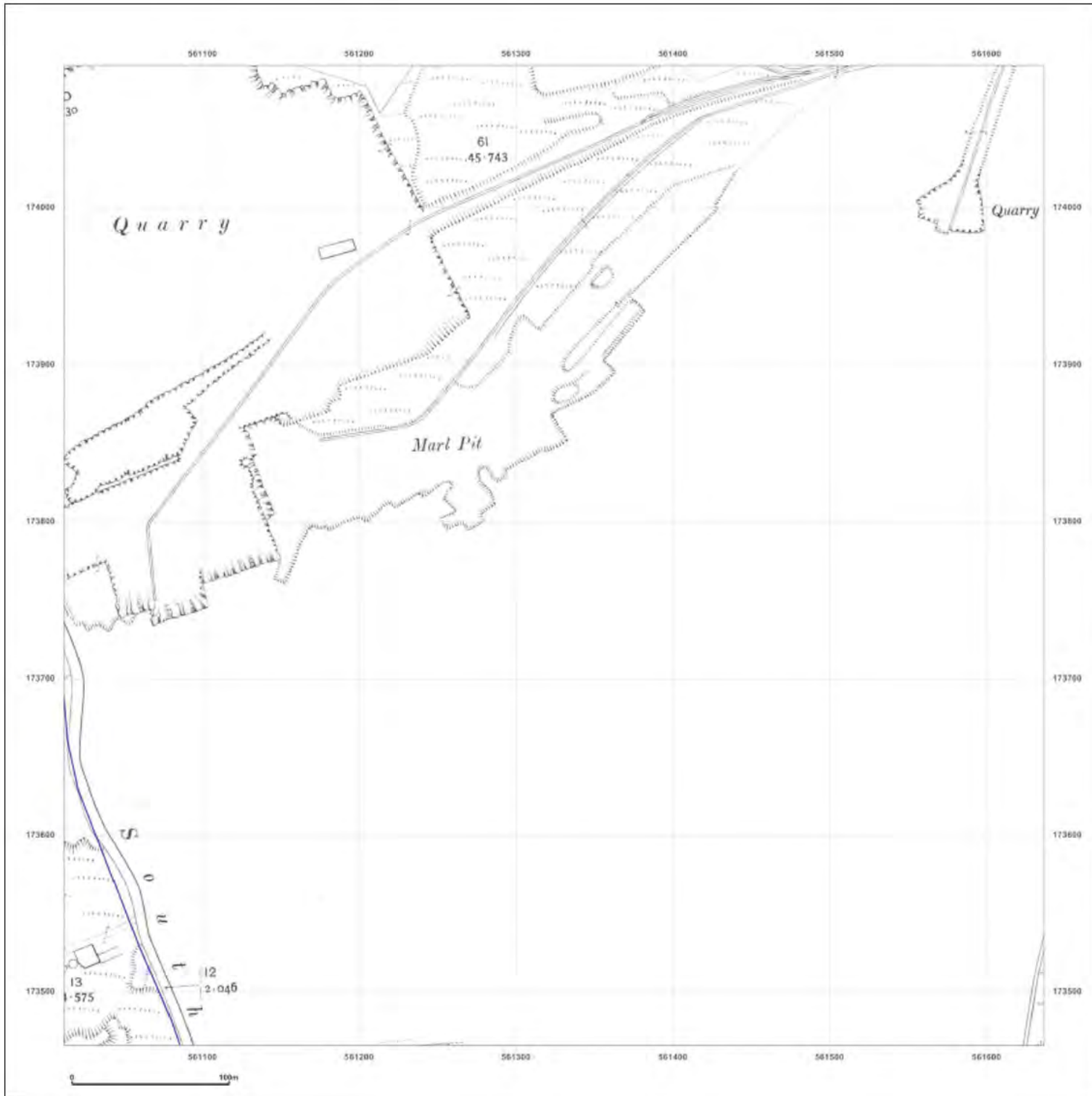
Produced by  
 Groundsure Insights  
 T: 08444 159000  
 E: [REDACTED]  
 W: www.groundsure.com

© Crown copyright and database rights 2018 Ordnance Survey 100035207

Production date: 22 July 2020

Map legend available at: [REDACTED]





**Site Details:**  
 London resort


**Client Ref:** London Resort  
**Report Ref:** GSIP-2020-10332-1119\_LS\_6\_4  
**Grid Ref:** 561324, 173778

**Map Name:** County Series

**Map date:** 1909

**Scale:** 1:2,500

**Printed at:** 1:2,500



Surveyed 1909  
 Revised 1909  
 Edition N/A  
 Copyright N/A  
 Levelled N/A

**Powered by**  Produced by Groundsure Insights  
 T: 08444 159000  
 E: [REDACTED]  
 W: www.groundsure.com

© Crown copyright and database rights 2018 Ordnance Survey 100035207

Production date: 22 July 2020

Map legend available at: [REDACTED]



**Site Details:**

London resort


**Client Ref:** London Resort  
**Report Ref:** GSIP-2020-10332-1119\_LS\_6\_4  
**Grid Ref:** 561324, 173778

**Map Name:** County Series

**Map date:** 1932

**Scale:** 1:2,500

**Printed at:** 1:2,500



Surveyed 1932  
 Revised 1932  
 Edition N/A  
 Copyright N/A  
 Levelled N/A

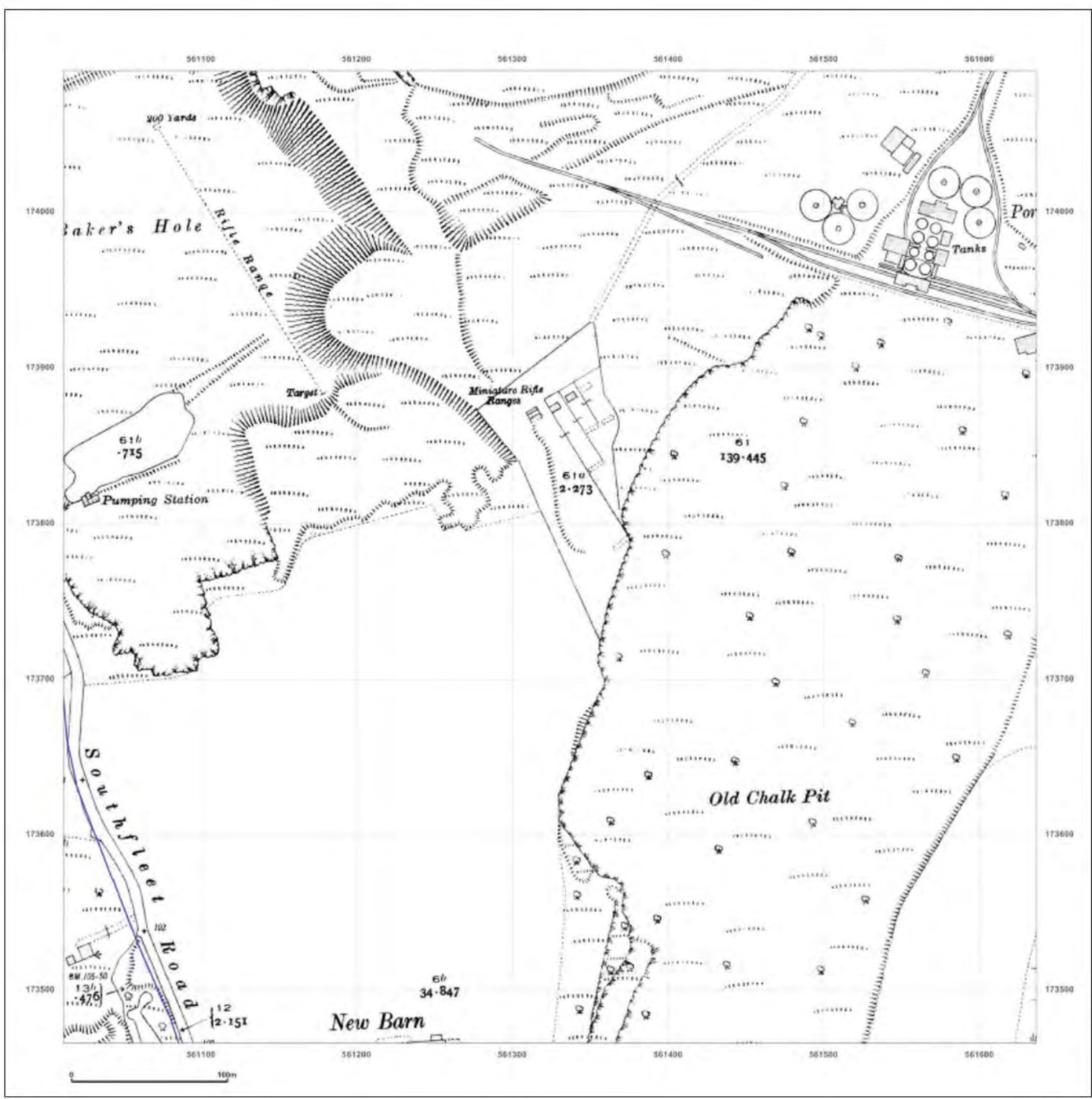


Produced by  
 Groundsure Insights  
 T: 08444 159000  
 E: [REDACTED]  
 W: www.groundsure.com

© Crown copyright and database rights 2018 Ordnance Survey 100035207

Production date: 22 July 2020

Map legend available at:



**Site Details:**

London resort

**Client Ref:** London Resort  
**Report Ref:** GSIP-2020-10332-1119\_LS\_6\_4  
**Grid Ref:** 561324, 173778

**Map Name:** County Series

**Map date:** 1938

**Scale:** 1:2,500

**Printed at:** 1:2,500



Surveyed 1938  
 Revised 1938  
 Edition N/A  
 Copyright N/A  
 Levelled N/A



Produced by  
 Groundsure Insights  
 T: 08444 159000  
 E: [REDACTED]  
 W: [www.groundsure.com](http://www.groundsure.com)

© Crown copyright and database rights 2018 Ordnance Survey 100035207

Production date: 22 July 2020

Map legend available at:  
 [REDACTED]





**Site Details:**

London resort

**Client Ref:** London Resort  
**Report Ref:** GSIP-2020-10332-1119\_LS\_6\_4  
**Grid Ref:** 561324, 173778

**Map Name:** National Grid

**Map date:** 1961

**Scale:** 1:2,500

**Printed at:** 1:2,500



Surveyed 1981  
 Revised 1981  
 Edition N/A  
 Copyright 1981  
 Levelled 1952



Produced by  
 Groundsure Insights  
 T: 08444 159000  
 E: [REDACTED]  
 W: [www.groundsure.com](http://www.groundsure.com)

© Crown copyright and database rights 2018 Ordnance Survey 100035207

Production date: 22 July 2020

Map legend available at:  
 [REDACTED]





**Site Details:**

London resort

**Client Ref:** London Resort  
**Report Ref:** GSIP-2020-10332-1119\_LS\_6\_4  
**Grid Ref:** 561324, 173778

**Map Name:** National Grid

**Map date:** 1969

**Scale:** 1:2,500

**Printed at:** 1:2,500



Surveyed 1989  
 Revised 1989  
 Edition N/A  
 Copyright 1970  
 Levelled 1952



Produced by  
 Groundsure Insights  
 T: 08444 159000  
 E: [Redacted]  
 W: www.groundsure.com

© Crown copyright and database rights 2018 Ordnance Survey 100035207

Production date: 22 July 2020

Map legend available at:  
 [Redacted]



**Site Details:**

London resort


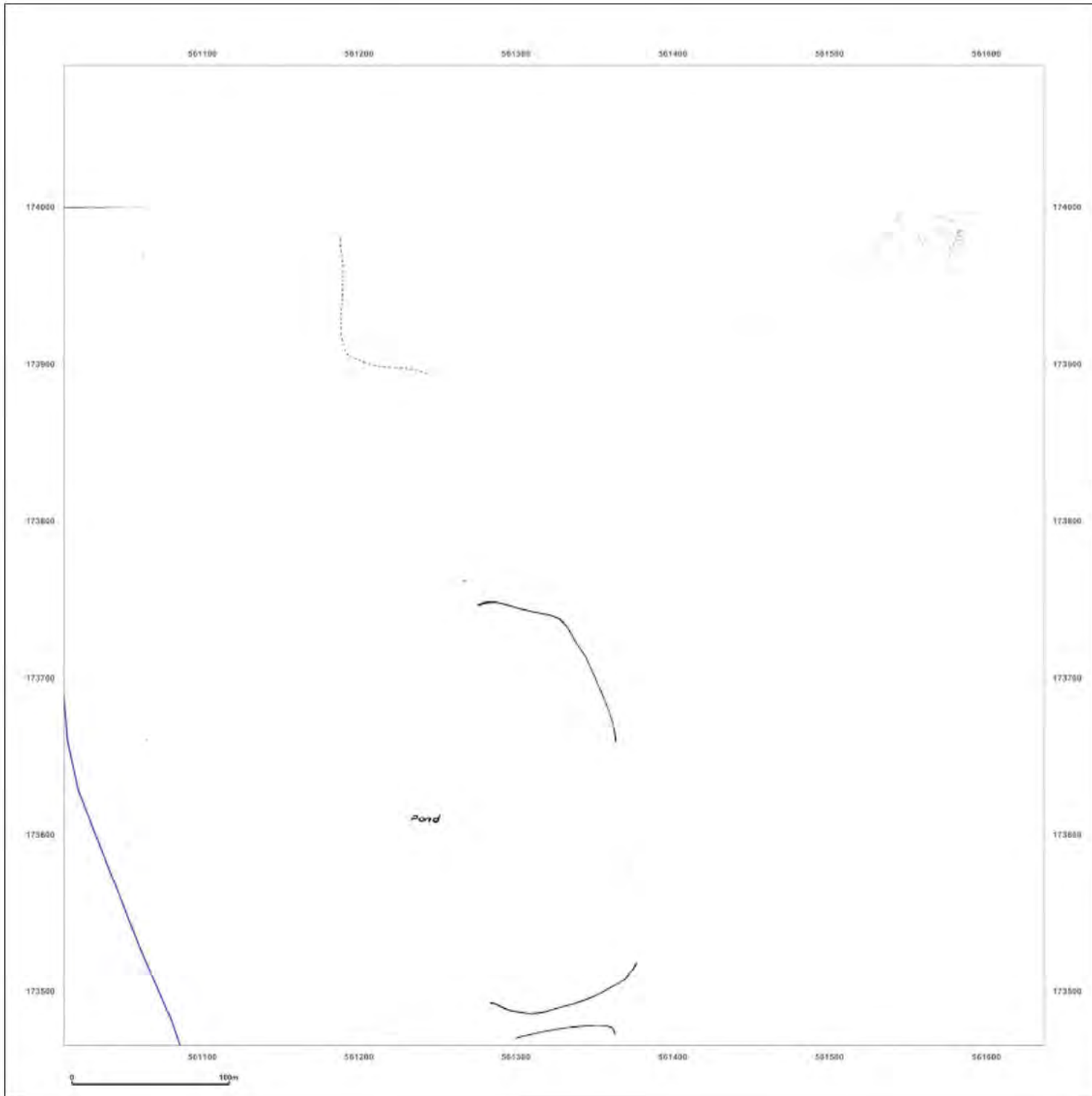
**Client Ref:** London Resort  
**Report Ref:** GSIP-2020-10332-1119\_LS\_6\_4  
**Grid Ref:** 561324, 173778

**Map Name:** National Grid

**Map date:** 1974

**Scale:** 1:2,500

**Printed at:** 1:2,500



Produced by  
 Groundsure Insights  
 T: 08444 159000  
 E: [REDACTED]  
 W: www.groundsure.com

© Crown copyright and database rights 2018 Ordnance Survey 100035207

Production date: 22 July 2020

Map legend available at: [REDACTED]

**Site Details:**

London resort

**Client Ref:** London Resort  
**Report Ref:** GSIP-2020-10332-1119\_LS\_6\_4  
**Grid Ref:** 561324, 173778

**Map Name:** National Grid

**Map date:** 1978

**Scale:** 1:2,500

**Printed at:** 1:2,500



Surveyed N/A  
 Revised N/A  
 Edition N/A  
 Copyright N/A  
 Levelled N/A




Produced by  
 Groundsure Insights  
 T: 08444 159000  
 E: [REDACTED]  
 W: www.groundsure.com

© Crown copyright and database rights 2018 Ordnance Survey 100035207

Production date: 22 July 2020

Map legend available at: [REDACTED]





**Site Details:**

London resort


**Client Ref:** London Resort  
**Report Ref:** GSIP-2020-10332-1119\_LS\_6\_4  
**Grid Ref:** 561324, 173778

**Map Name:** National Grid

**Map date:** 1985

**Scale:** 1:2,500

**Printed at:** 1:2,500



Surveyed 1985  
 Revised 1985  
 Edition N/A  
 Copyright 1986  
 Levelled 1984

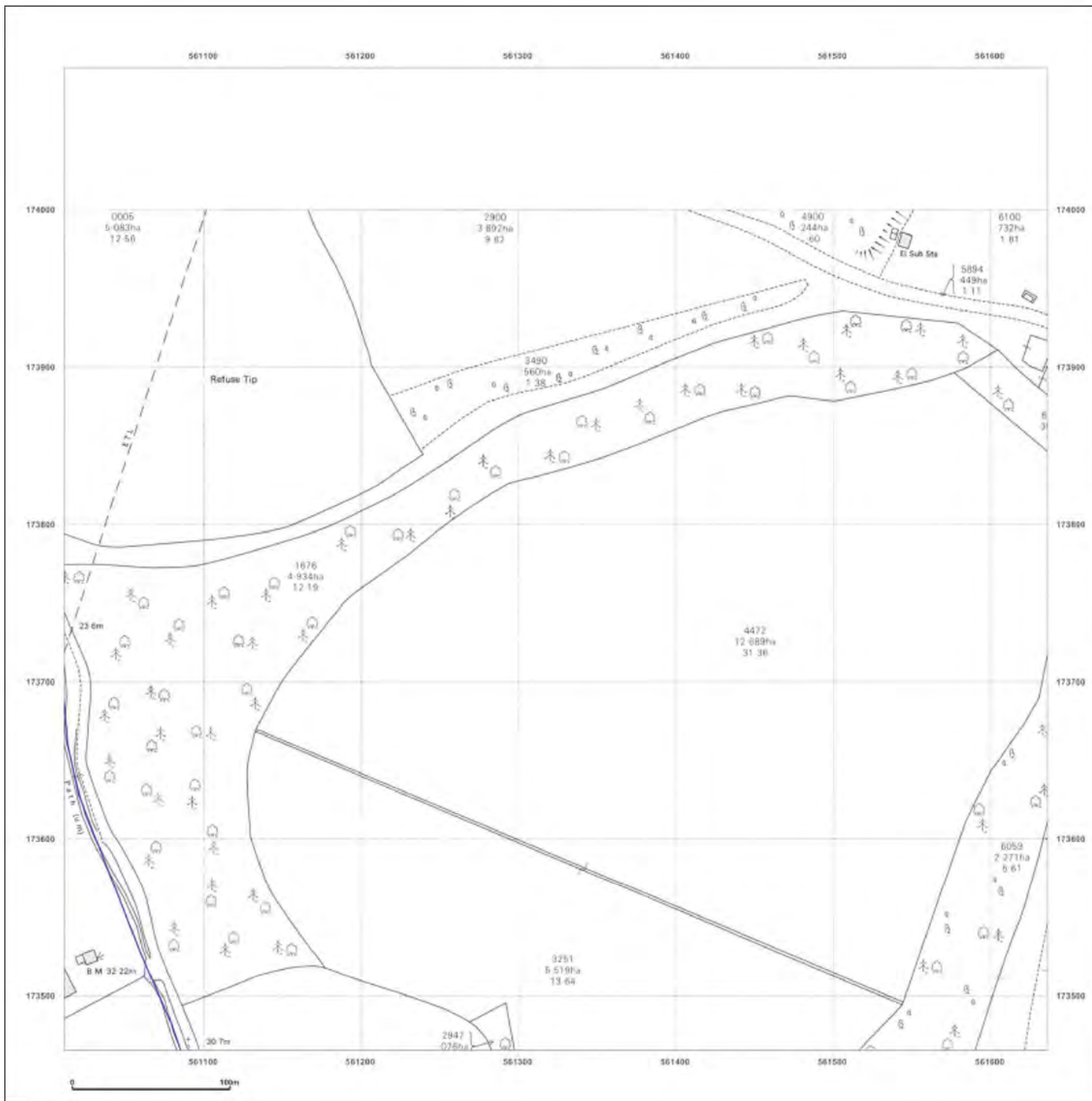


Produced by  
 Groundsure Insights  
 T: 08444 159000  
 E: [REDACTED]  
 W: www.groundsure.com

© Crown copyright and database rights 2018 Ordnance Survey 100035207

Production date: 22 July 2020

Map legend available at:  
 [REDACTED]



**Site Details:**

London resort

**Client Ref:** London Resort  
**Report Ref:** GSIP-2020-10332-1119\_LS\_6\_4  
**Grid Ref:** 561324, 173778

**Map Name:** National Grid

**Map date:** 1986

**Scale:** 1:2,500

**Printed at:** 1:2,500



Surveyed N/A  
 Revised N/A  
 Edition N/A  
 Copyright N/A  
 Levelled N/A

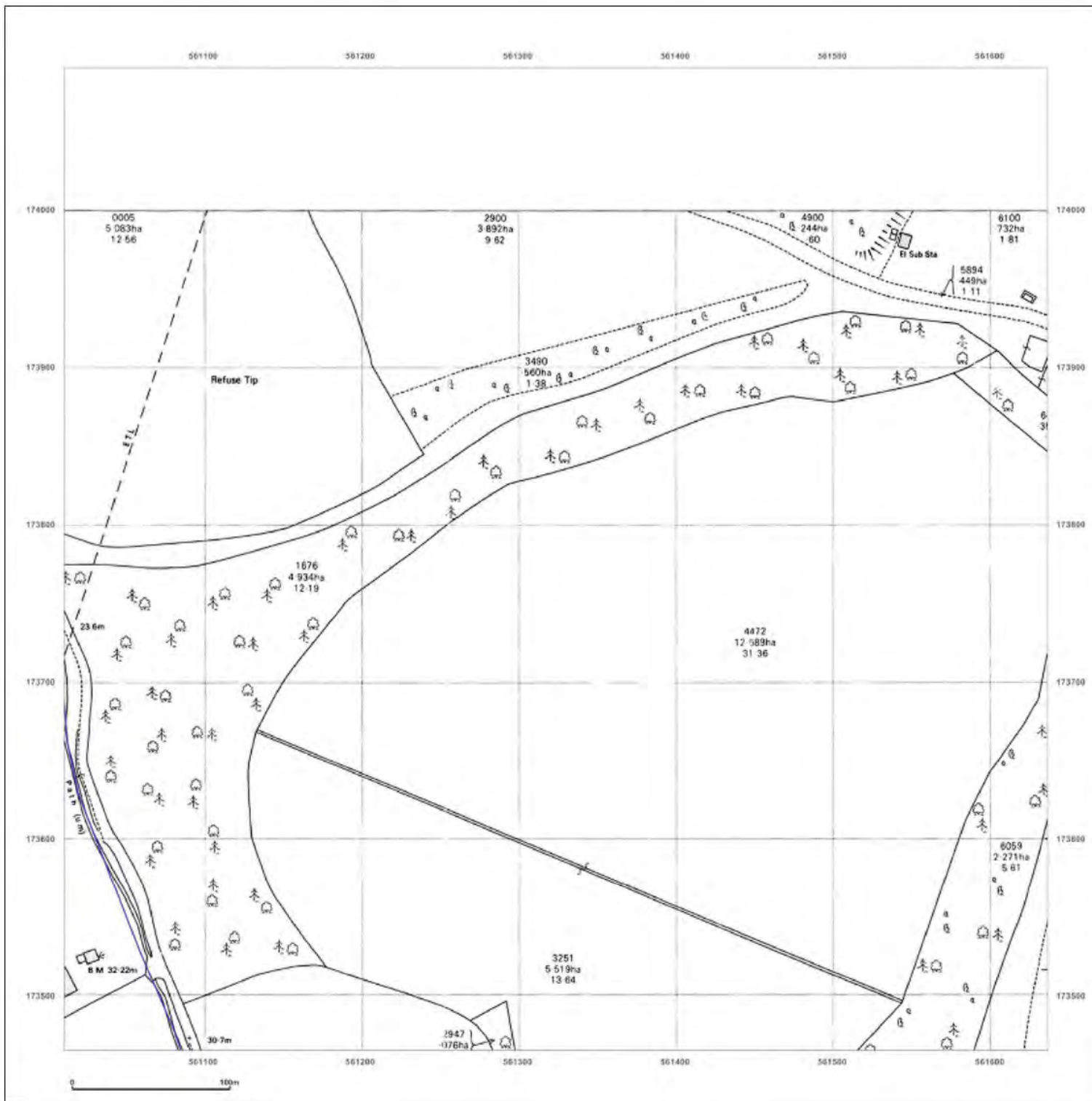


Produced by  
 Groundsure Insights  
 T: 08444 159000  
 E: [REDACTED]  
 W: www.groundsure.com

© Crown copyright and database rights 2018 Ordnance Survey 100035207

Production date: 22 July 2020

Map legend available at:  
 [REDACTED]



**Site Details:**

London resort

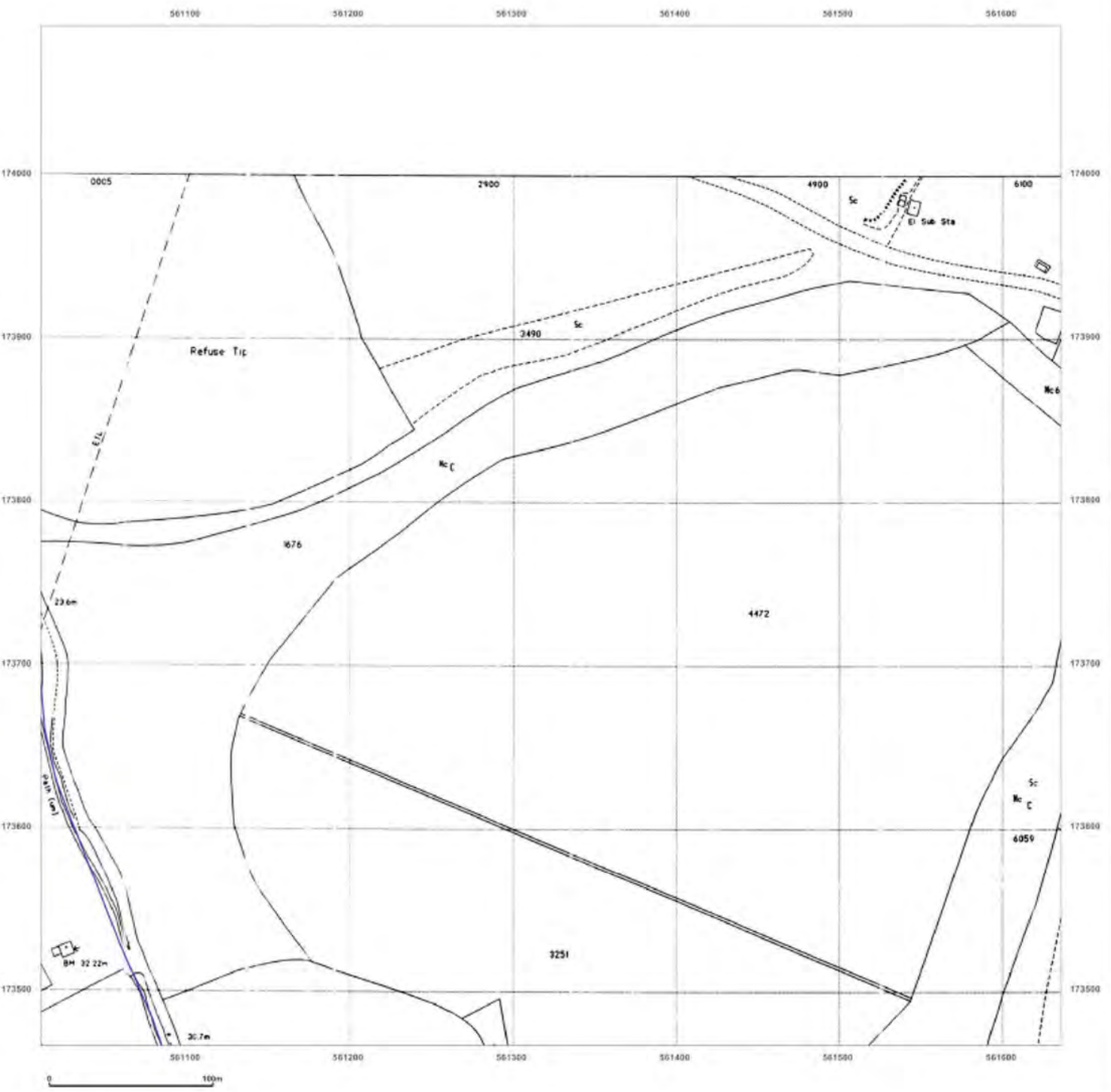
**Client Ref:** London Resort  
**Report Ref:** GSIP-2020-10332-1119\_LS\_6\_4  
**Grid Ref:** 561324, 173778

**Map Name:** National Grid

**Map date:** 1992

**Scale:** 1:2,500

**Printed at:** 1:2,500



Surveyed N/A  
 Revised N/A  
 Edition N/A  
 Copyright 1992  
 Levelled N/A



Produced by  
 Groundsure Insights  
 T: 08444 159000  
 E: [REDACTED]  
 W: www.groundsure.com

© Crown copyright and database rights 2018 Ordnance Survey 100035207

Production date: 22 July 2020

Map legend available at: [REDACTED]



**Site Details:**

London resort


**Client Ref:** London Resort  
**Report Ref:** GSIP-2020-10332-1119\_LS\_6\_4  
**Grid Ref:** 561324, 173778

**Map Name:** National Grid

**Map date:** 1993

**Scale:** 1:2,500

**Printed at:** 1:2,500



Surveyed N/A  
 Revised N/A  
 Edition N/A  
 Copyright 1993  
 Levelled N/A

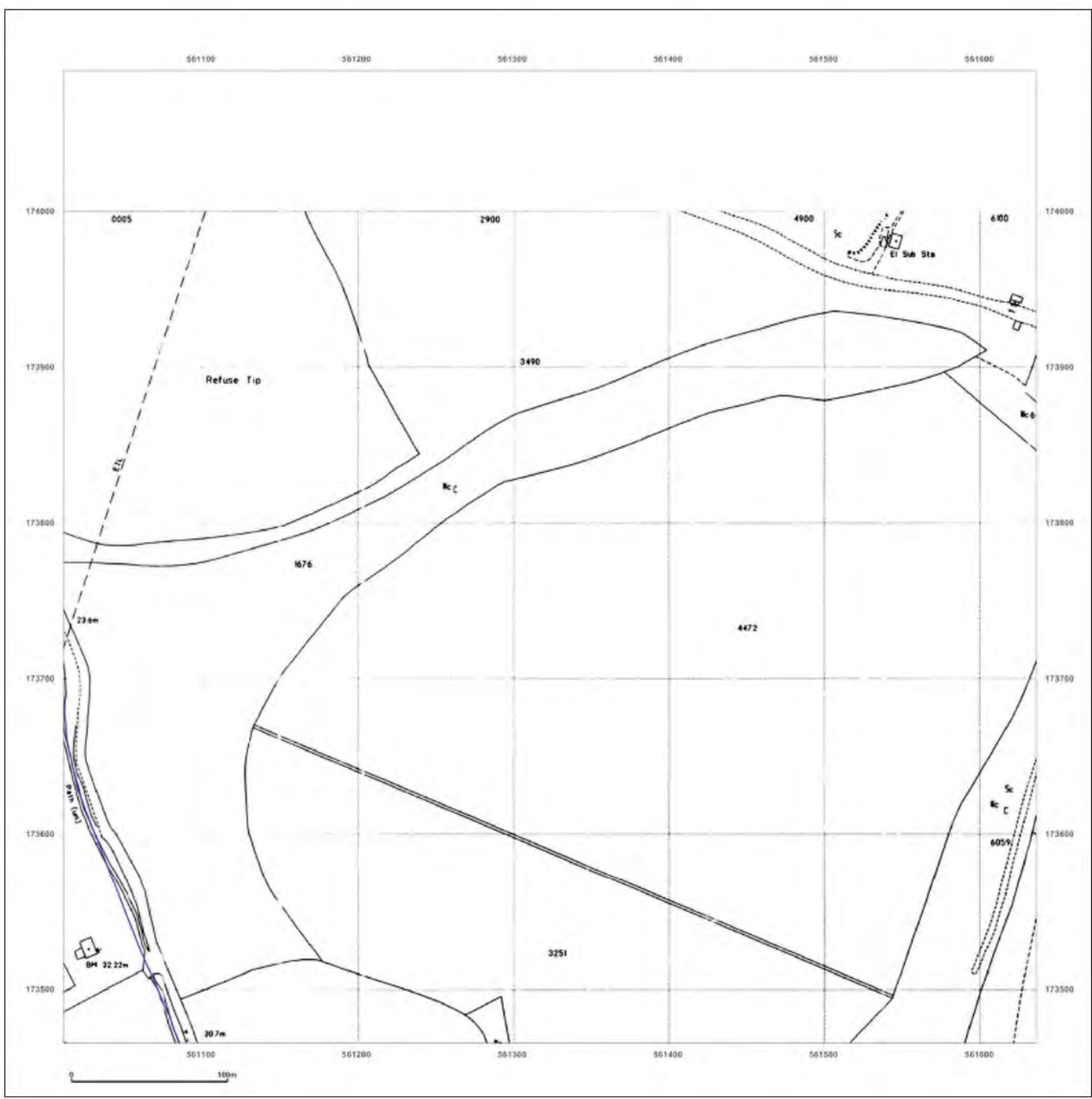


Produced by  
 Groundsure Insights  
 T: 08444 159000  
 E: [REDACTED]  
 W: www.groundsure.com

© Crown copyright and database rights 2018 Ordnance Survey 100035207

Production date: 22 July 2020

Map legend available at: [REDACTED]



**Site Details:**

London resort


**Client Ref:** London Resort  
**Report Ref:** GSIP-2020-10332-1119\_LS\_6\_4  
**Grid Ref:** 561324, 173778

**Map Name:** National Grid

**Map date:** 1993

**Scale:** 1:2,500

**Printed at:** 1:2,500



Surveyed N/A  
 Revised N/A  
 Edition N/A  
 Copyright 1993  
 Levelled N/A

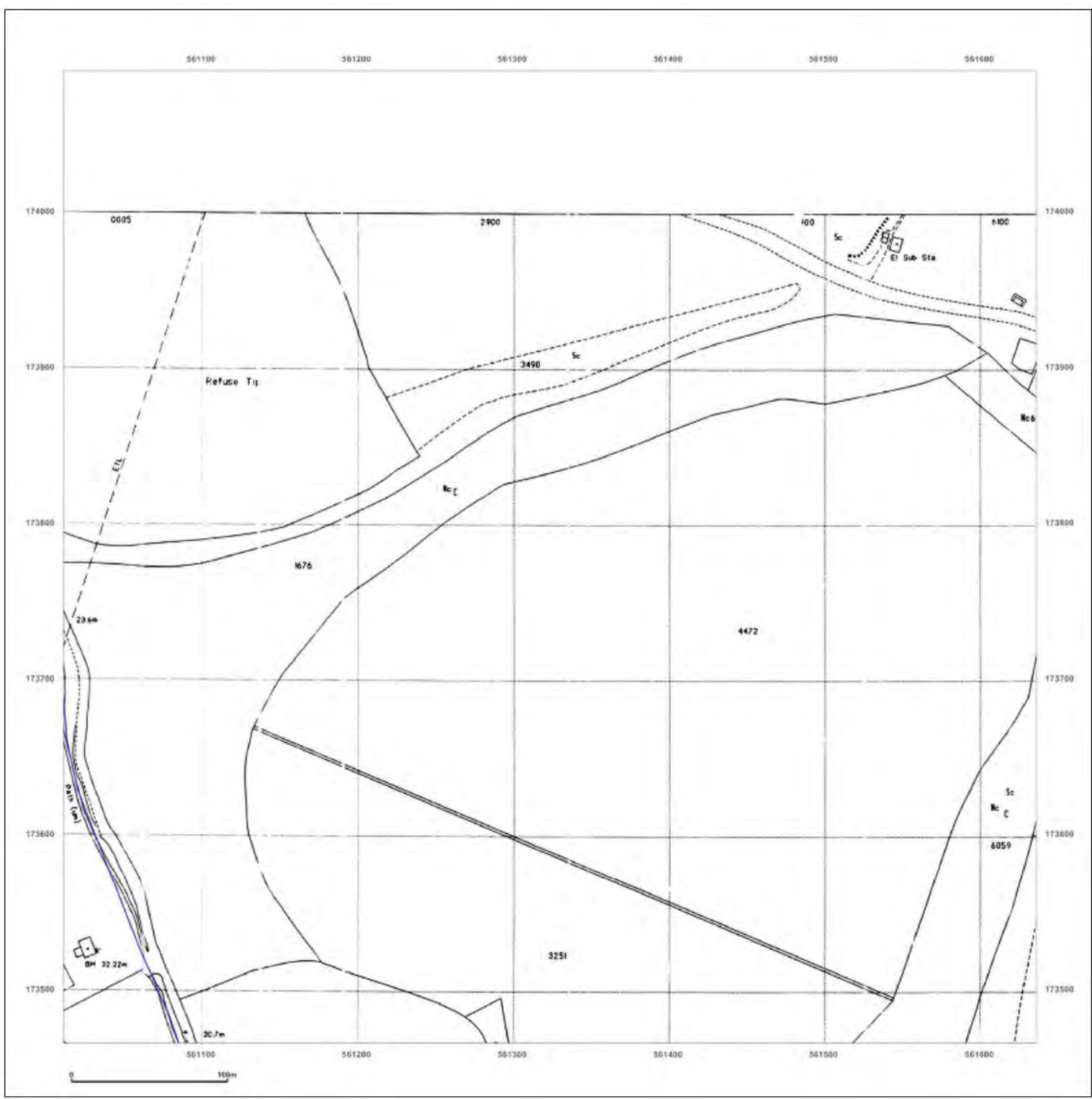


Produced by  
 Groundsure Insights  
 T: 08444 159000  
 E: [REDACTED]  
 W: www.groundsure.com

© Crown copyright and database rights 2018 Ordnance Survey 100035207

Production date: 22 July 2020

Map legend available at: [REDACTED]



**Site Details:**

London resort


**Client Ref:** London Resort  
**Report Ref:** GSIP-2020-10332-1119\_LS\_6\_4  
**Grid Ref:** 561324, 173778

**Map Name:** National Grid

**Map date:** 1993

**Scale:** 1:2,500

**Printed at:** 1:2,500



Surveyed N/A  
 Revised N/A  
 Edition N/A  
 Copyright 1993  
 Levelled N/A




Produced by  
 Groundsure Insights  
 T: 08444 159000  
 E: [REDACTED]  
 W: www.groundsure.com

© Crown copyright and database rights 2018 Ordnance Survey 100035207

Production date: 22 July 2020

Map legend available at: [REDACTED]





**Site Details:**

London resort


**Client Ref:** London Resort  
**Report Ref:** GSIP-2020-10332-1119\_LS\_6\_4  
**Grid Ref:** 561324, 173778

**Map Name:** National Grid

**Map date:** 1993

**Scale:** 1:2,500

**Printed at:** 1:2,500



Surveyed 1993  
 Revised 1993  
 Edition N/A  
 Copyright 1993  
 Levelled N/A

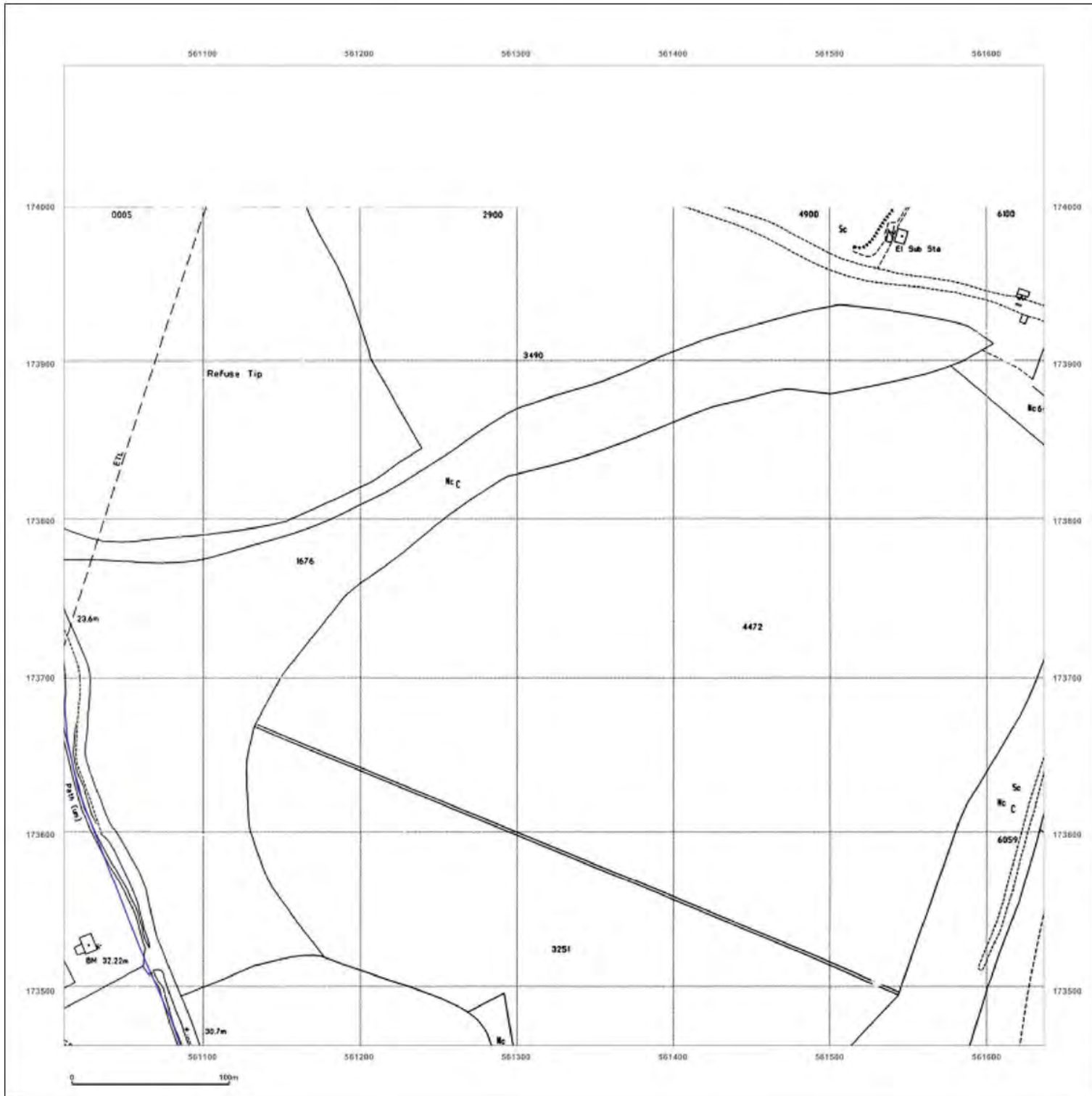


Produced by  
 Groundsure Insights  
 T: 08444 159000  
 E: [REDACTED]  
 W: www.groundsure.com

© Crown copyright and database rights 2018 Ordnance Survey 100035207

Production date: 22 July 2020

Map legend available at:  
 [REDACTED]



**Site Details:**

London resort

**Client Ref:** London Resort  
**Report Ref:** GSIP-2020-10332-1119\_LS\_6\_5  
**Grid Ref:** 561324, 174403

**Map Name:** County Series


**Map date:** 1865

**Scale:** 1:2,500

**Printed at:** 1:2,500



Surveyed 1865  
 Revised 1865  
 Edition N/A  
 Copyright N/A  
 Levelled N/A



Surveyed 1865  
 Revised 1865  
 Edition N/A  
 Copyright N/A  
 Levelled N/A

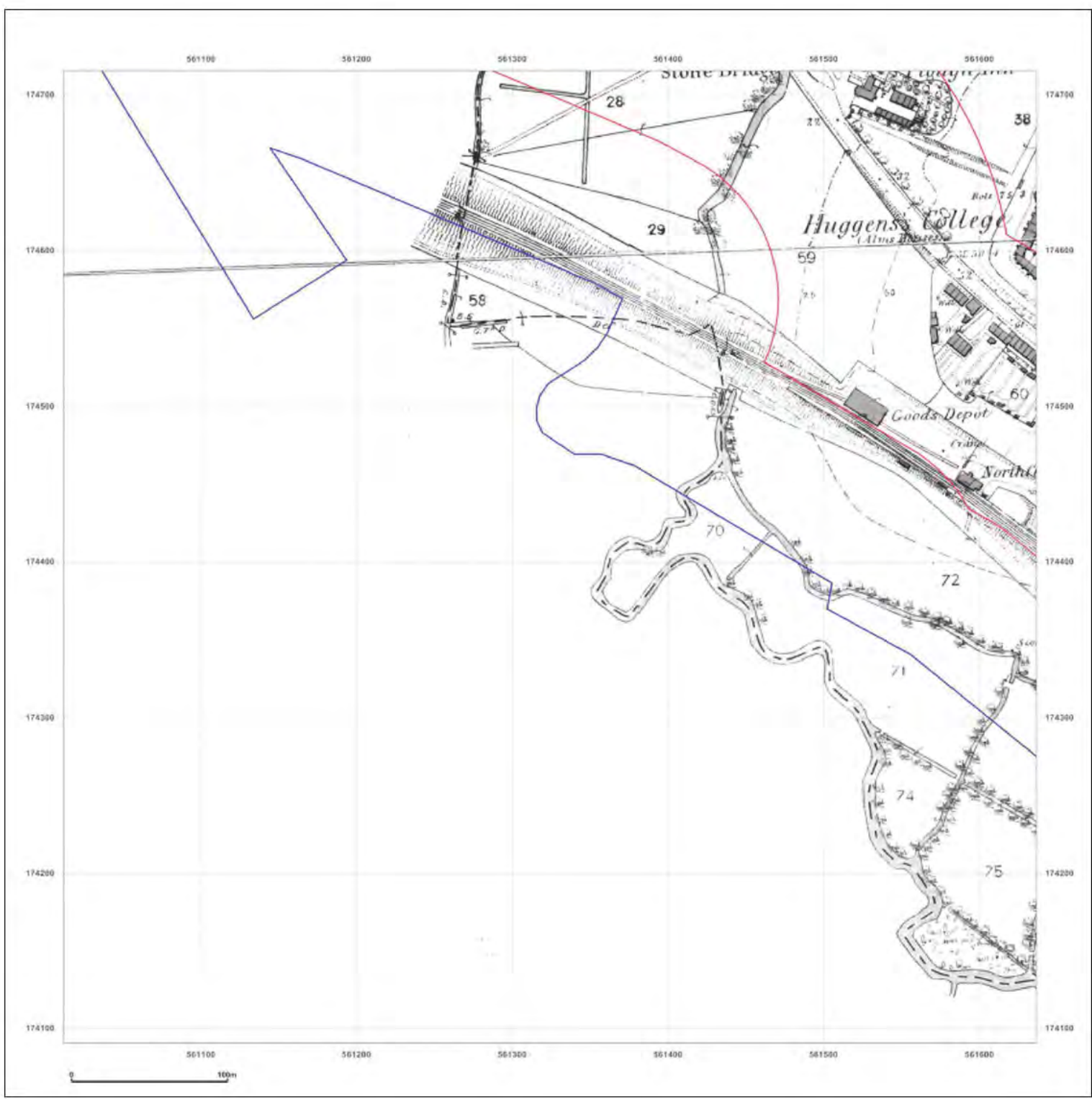


Produced by  
 Groundsure Insights  
 T: 08444 159000  
 E: [REDACTED]  
 W: www.groundsure.com

© Crown copyright and database rights 2018 Ordnance Survey 100035207

Production date: 22 July 2020

Map legend available at: [REDACTED]



**Site Details:**

London resort

**Client Ref:** London Resort  
**Report Ref:** GSIP-2020-10332-1119\_LS\_6\_5  
**Grid Ref:** 561324, 174403

**Map Name:** County Series


**Map date:** 1865

**Scale:** 1:2,500

**Printed at:** 1:2,500



Surveyed 1865  
 Revised 1865  
 Edition N/A  
 Copyright N/A  
 Levelled N/A



Surveyed 1865  
 Revised 1865  
 Edition N/A  
 Copyright N/A  
 Levelled N/A

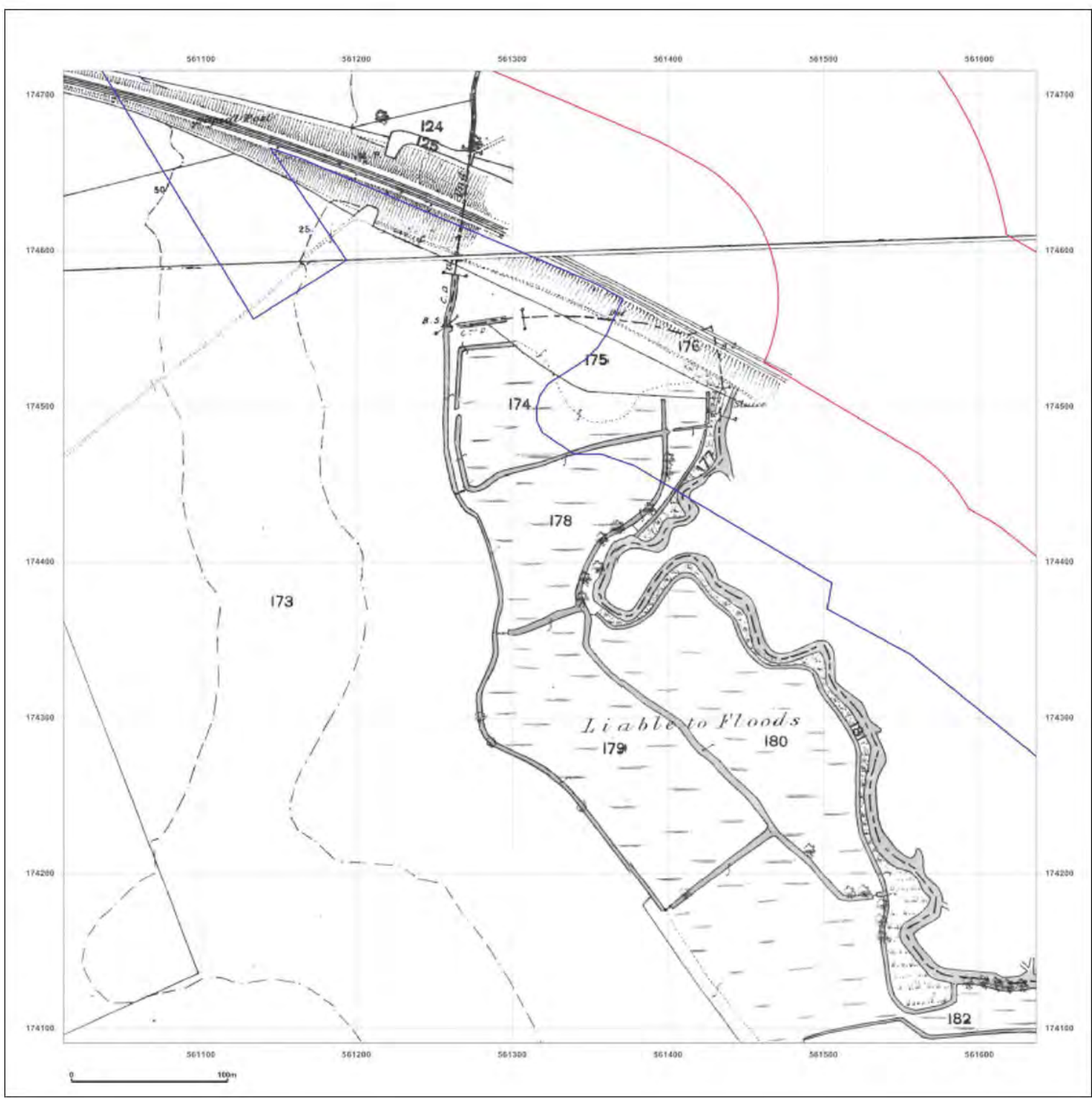


Produced by  
 Groundsure Insights  
 T: 08444 159000  
 E: [REDACTED]  
 W: www.groundsure.com

© Crown copyright and database rights 2018 Ordnance Survey 100035207

Production date: 22 July 2020

Map legend available at: [REDACTED]





**Site Details:**

London resort

**Client Ref:** London Resort  
**Report Ref:** GSIP-2020-10332-1119\_LS\_6\_5  
**Grid Ref:** 561324, 174403

**Map Name:** County Series


**Map date:** 1897

**Scale:** 1:2,500

**Printed at:** 1:2,500



Surveyed 1897  
 Revised 1897  
 Edition N/A  
 Copyright N/A  
 Levelled N/A



Surveyed 1897  
 Revised 1897  
 Edition N/A  
 Copyright N/A  
 Levelled N/A

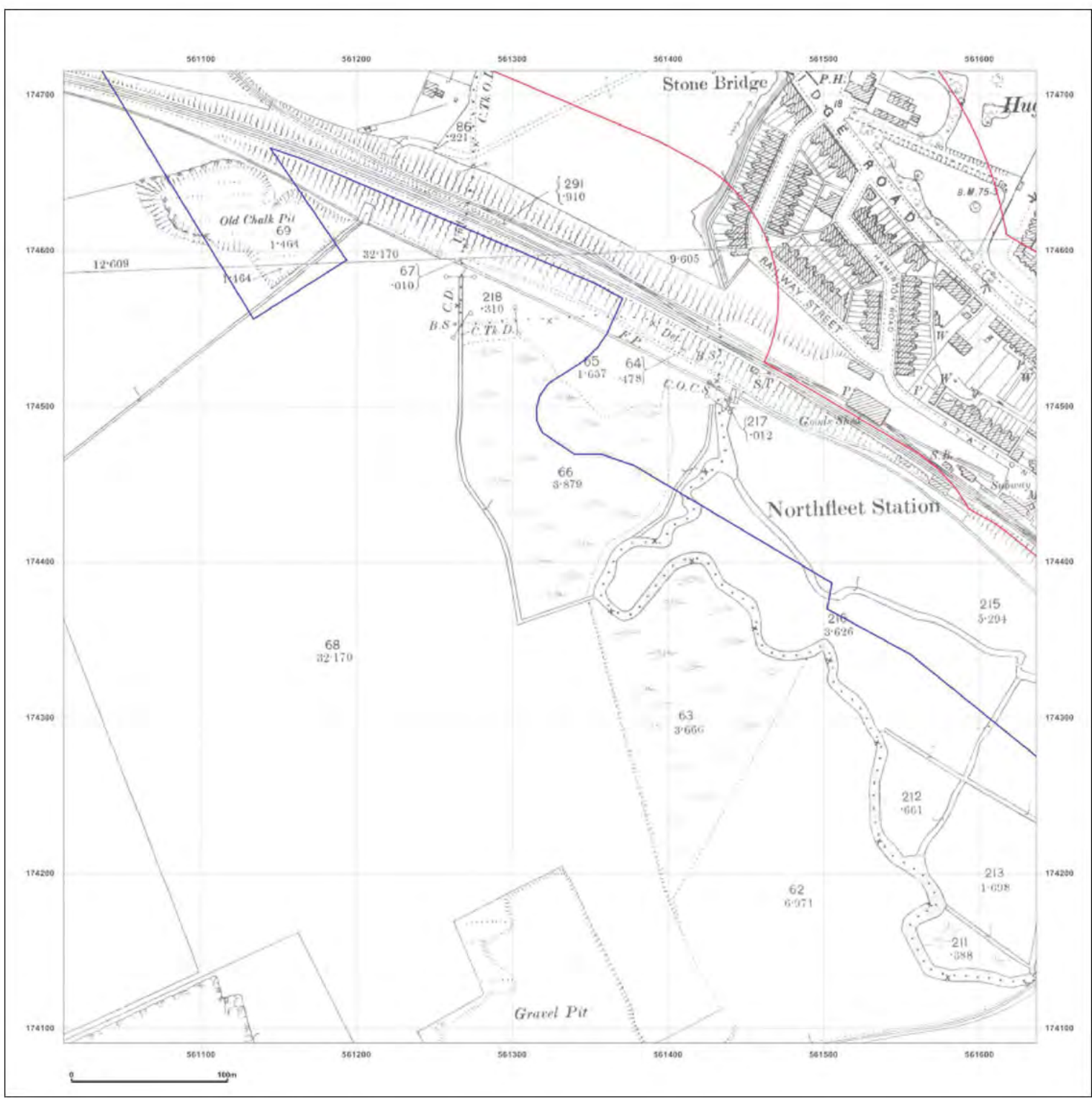


Produced by  
 Groundsure Insights  
 T: 08444 159000  
 E: [REDACTED]  
 W: www.groundsure.com

© Crown copyright and database rights 2018 Ordnance Survey 100035207

Production date: 22 July 2020

Map legend available at: [REDACTED]



**Site Details:**

London resort


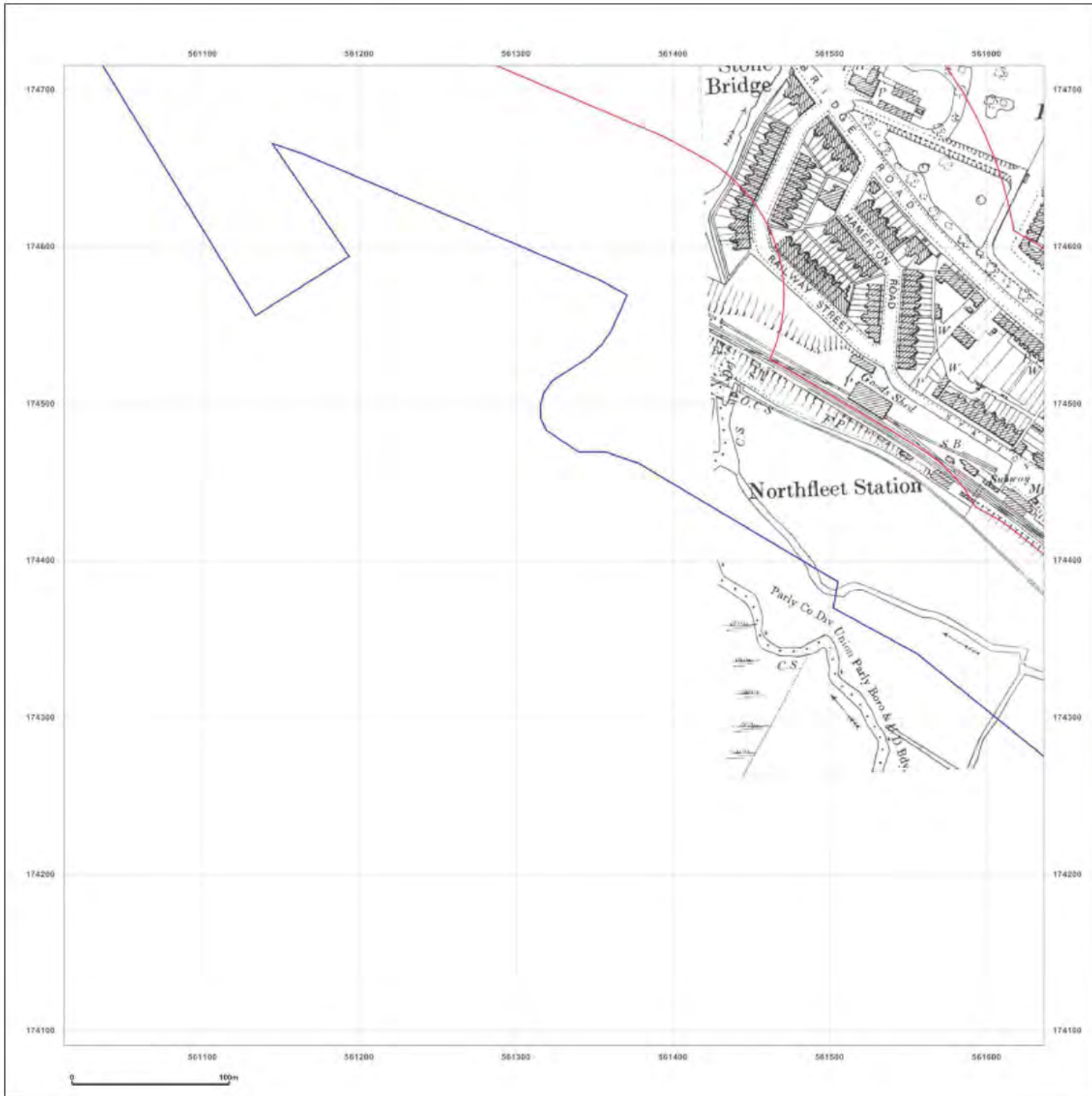
**Client Ref:** London Resort  
**Report Ref:** GSIP-2020-10332-1119\_LS\_6\_5  
**Grid Ref:** 561324, 174403

**Map Name:** County Series

**Map date:** 1898

**Scale:** 1:2,500

**Printed at:** 1:2,500



Produced by  
 Groundsure Insights  
 T: 08444 159000  
 E: [REDACTED]  
 W: www.groundsure.com

© Crown copyright and database rights 2018 Ordnance Survey 100035207

Production date: 22 July 2020

Map legend available at: [REDACTED]



**Site Details:**

London resort

**Client Ref:** London Resort  
**Report Ref:** GSIP-2020-10332-1119\_LS\_6\_5  
**Grid Ref:** 561324, 174403

**Map Name:** County Series


**Map date:** 1909

**Scale:** 1:2,500

**Printed at:** 1:2,500



Surveyed 1864  
 Revised 1907  
 Edition 1909  
 Copyright N/A  
 Levelled N/A



Surveyed 1909  
 Revised 1909  
 Edition N/A  
 Copyright N/A  
 Levelled N/A

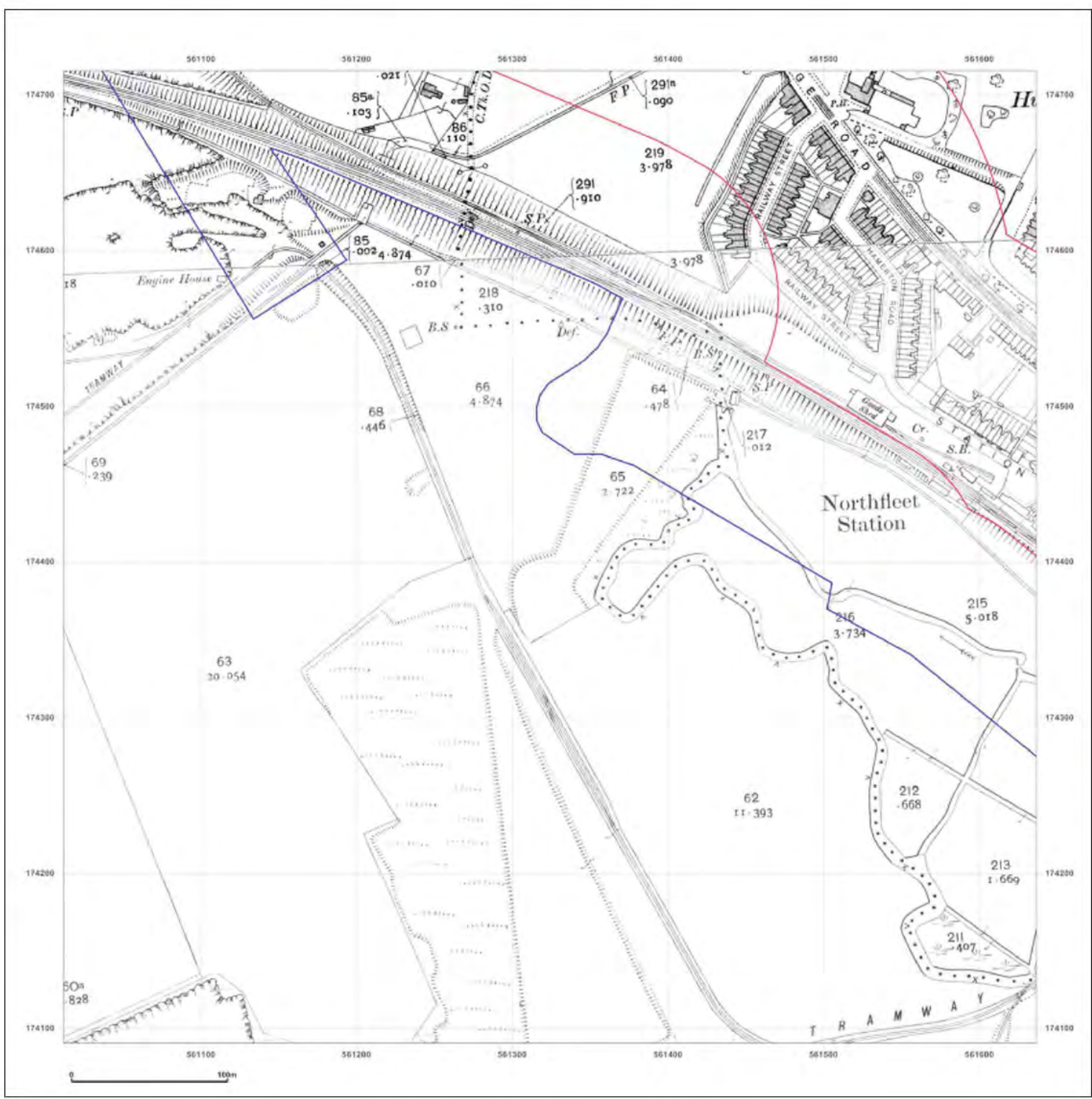


Produced by  
 Groundsure Insights  
 T: 08444 159000  
 E: [REDACTED]  
 W: www.groundsure.com

© Crown copyright and database rights 2018 Ordnance Survey 100035207

Production date: 22 July 2020

Map legend available at: [REDACTED]





**Site Details:**

London resort

**Client Ref:** London Resort  
**Report Ref:** GSIP-2020-10332-1119\_LS\_6\_5  
**Grid Ref:** 561324, 174403

**Map Name:** County Series


**Map date:** 1932

**Scale:** 1:2,500

**Printed at:** 1:2,500



Surveyed 1932  
 Revised 1932  
 Edition N/A  
 Copyright N/A  
 Levelled N/A



Surveyed 1932  
 Revised 1932  
 Edition N/A  
 Copyright N/A  
 Levelled N/A

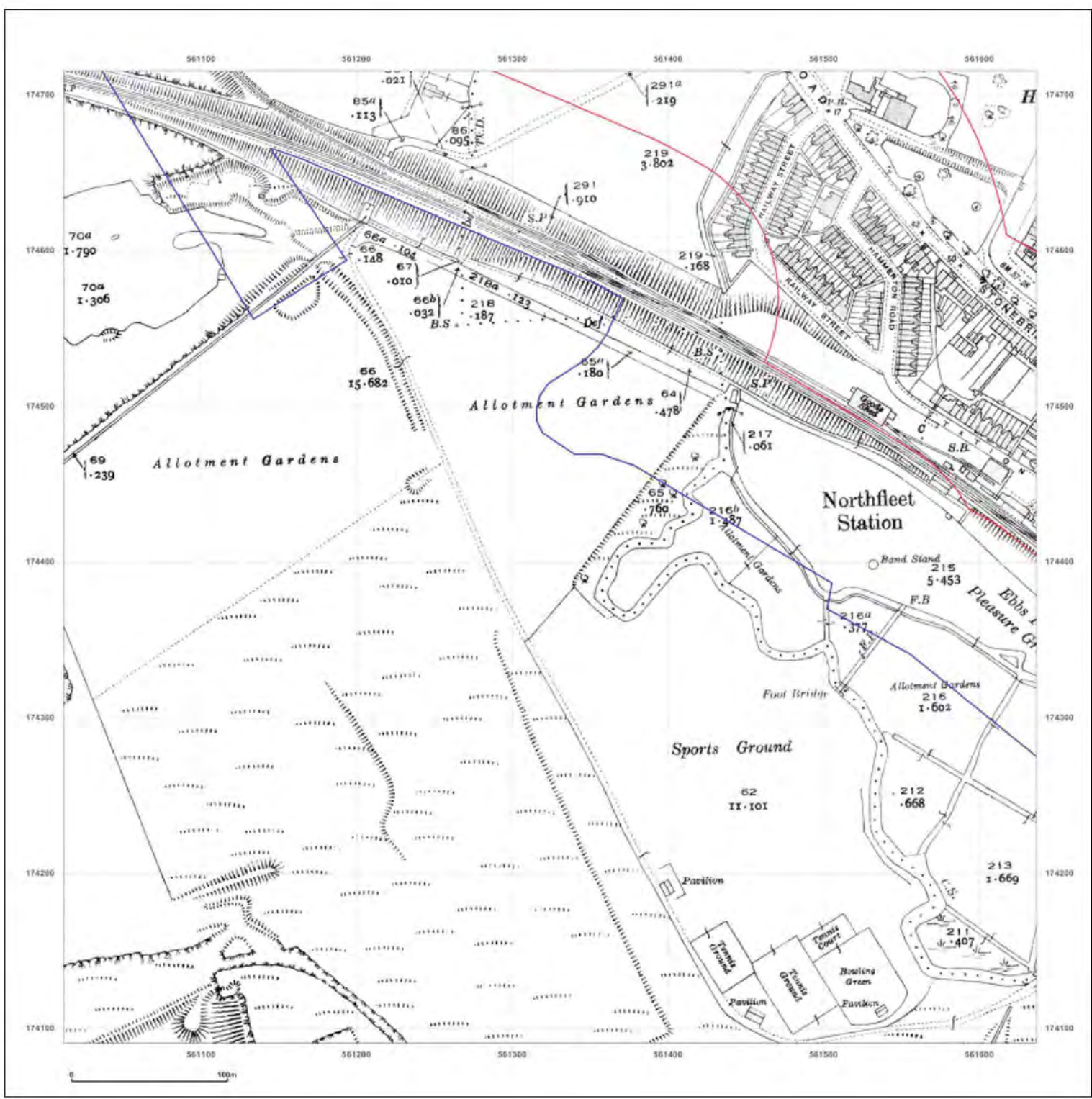


Produced by  
 Groundsure Insights  
 T: 08444 159000  
 E: [REDACTED]  
 W: [www.groundsure.com](http://www.groundsure.com)

© Crown copyright and database rights 2018 Ordnance Survey 100035207

Production date: 22 July 2020

Map legend available at:





**Site Details:**

London resort

**Client Ref:** London Resort  
**Report Ref:** GSIP-2020-10332-1119\_LS\_6\_5  
**Grid Ref:** 561324, 174403

**Map Name:** County Series


**Map date:** 1938-1939

**Scale:** 1:2,500

**Printed at:** 1:2,500



Surveyed 1939  
 Revised 1939  
 Edition N/A  
 Copyright N/A  
 Levelled N/A



Surveyed 1938  
 Revised 1938  
 Edition N/A  
 Copyright N/A  
 Levelled N/A

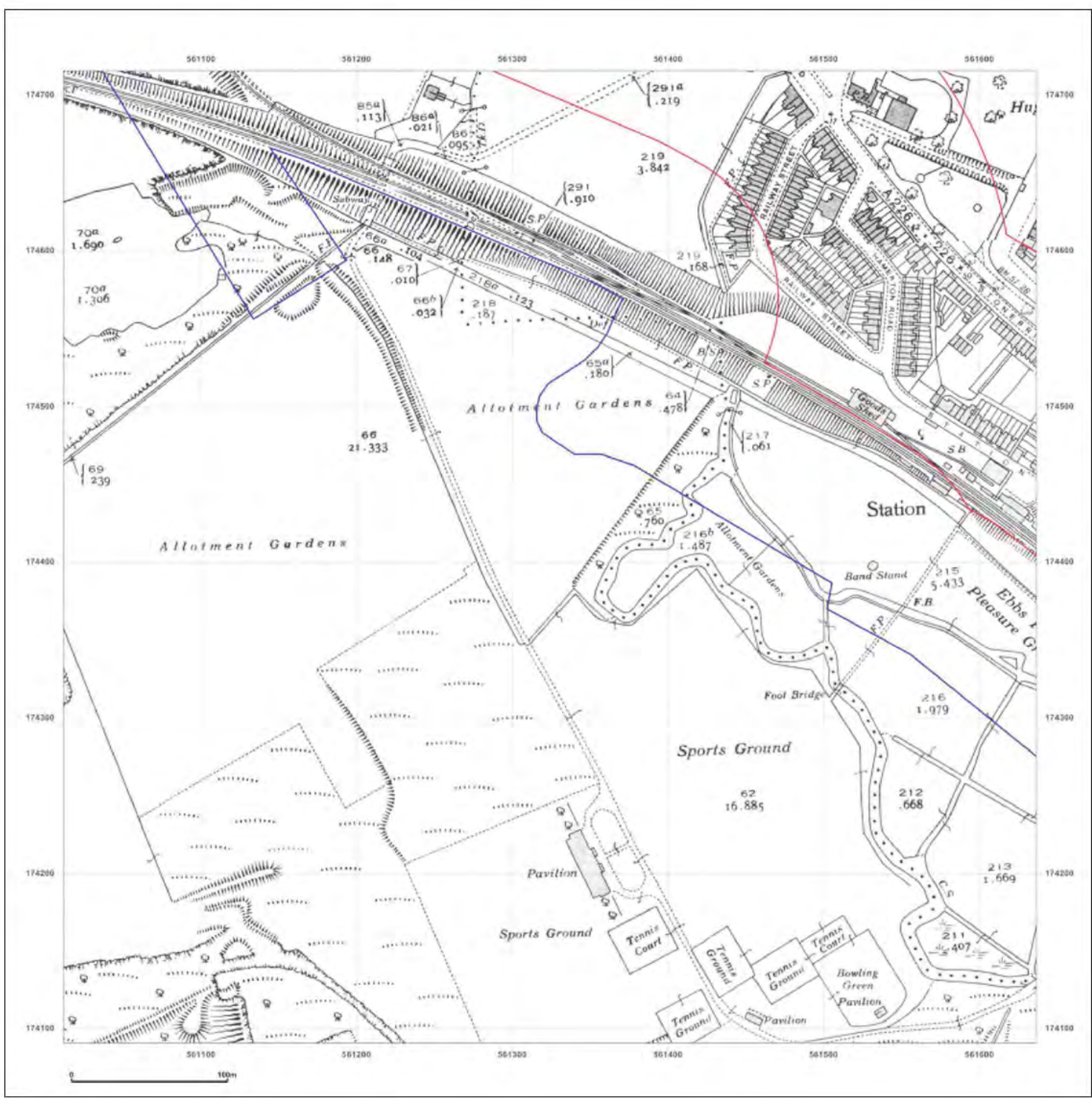


Produced by  
 Groundsure Insights  
 T: 08444 159000  
 E: [REDACTED]  
 W: [www.groundsure.com](http://www.groundsure.com)

© Crown copyright and database rights 2018 Ordnance Survey 100035207

Production date: 22 July 2020

Map legend available at:



**Site Details:**

London resort


**Client Ref:** London Resort  
**Report Ref:** GSIP-2020-10332-1119\_LS\_6\_5  
**Grid Ref:** 561324, 174403

**Map Name:** National Grid

**Map date:** 1952

**Scale:** 1:2,500

**Printed at:** 1:2,500



Surveyed 1952  
 Revised 1952  
 Edition 1954  
 Copyright N/A  
 Levelled 1952

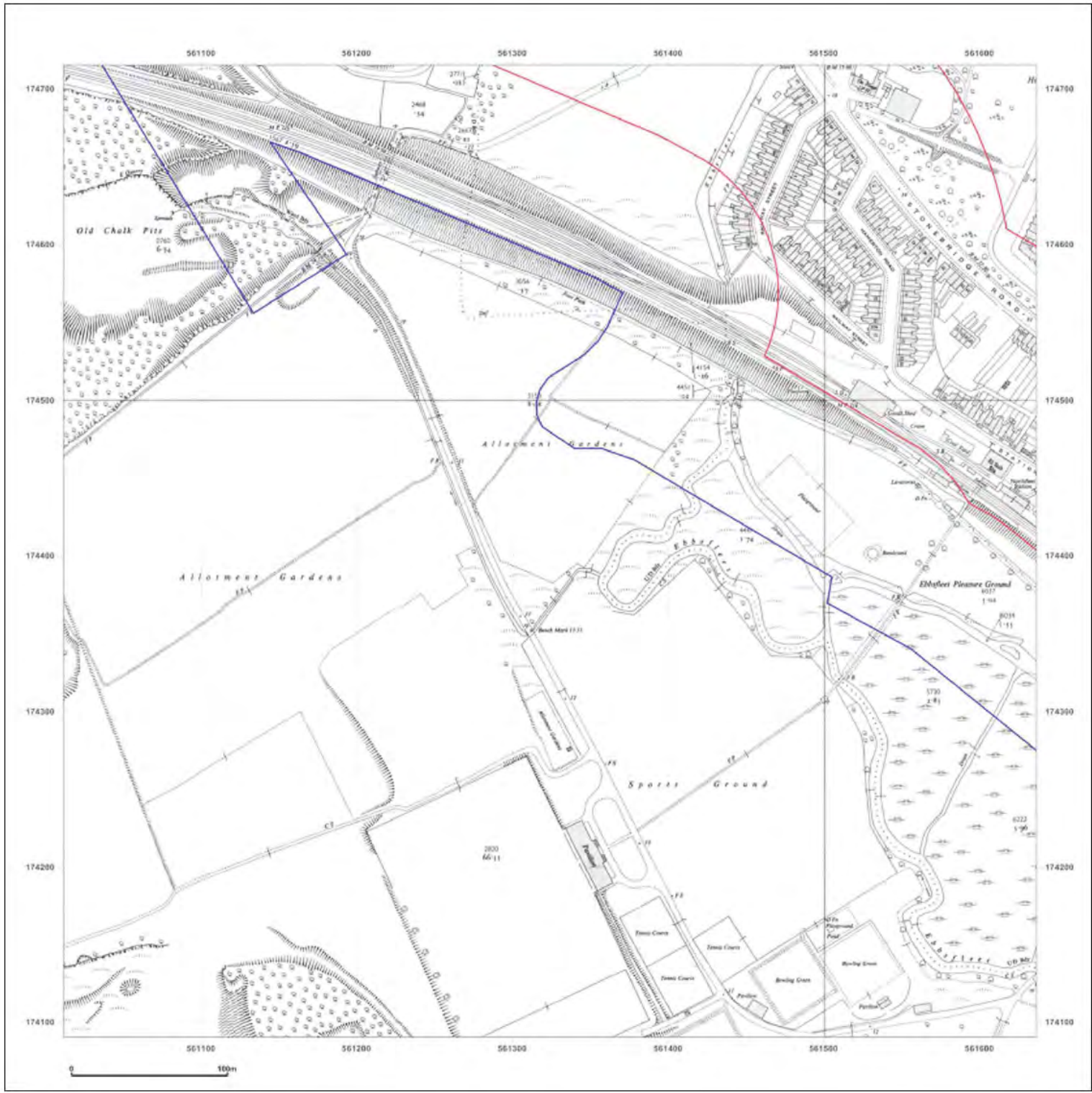


Produced by  
 Groundsure Insights  
 T: 08444 159000  
 E: [REDACTED]  
 W: [www.groundsure.com](http://www.groundsure.com)

© Crown copyright and database rights 2018 Ordnance Survey 100035207

Production date: 22 July 2020

Map legend available at:  
 [REDACTED]





**Site Details:**

London resort

**Client Ref:** London Resort  
**Report Ref:** GSIP-2020-10332-1119\_LS\_6\_6  
**Grid Ref:** 561324, 175029

**Map Name:** County Series


**Map date:** 1865

**Scale:** 1:2,500

**Printed at:** 1:2,500



Surveyed 1865  
 Revised 1865  
 Edition N/A  
 Copyright N/A  
 Levelled N/A

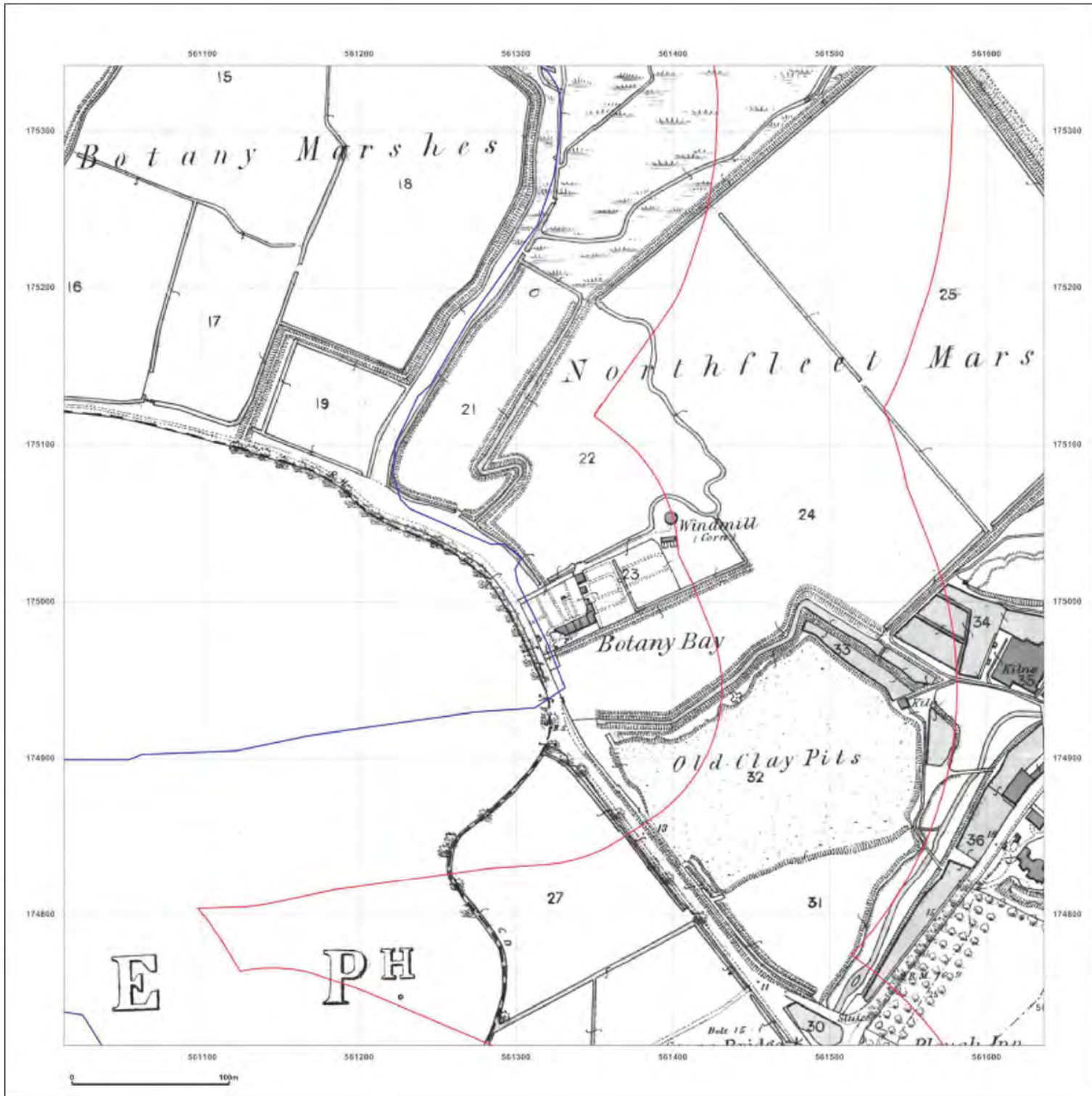


Produced by  
 Groundsure Insights  
 T: 08444 159000  
 E: [REDACTED]  
 W: www.groundsure.com

© Crown copyright and database rights 2018 Ordnance Survey 100035207

Production date: 22 July 2020

Map legend available at:  
 [REDACTED]



**Site Details:**

London resort

**Client Ref:** London Resort  
**Report Ref:** GSIP-2020-10332-1119\_LS\_6\_6  
**Grid Ref:** 561324, 175029

**Map Name:** County Series

**Map date:** 1865

**Scale:** 1:2,500

**Printed at:** 1:2,500



Surveyed 1865  
 Revised 1865  
 Edition N/A  
 Copyright N/A  
 Levelled N/A

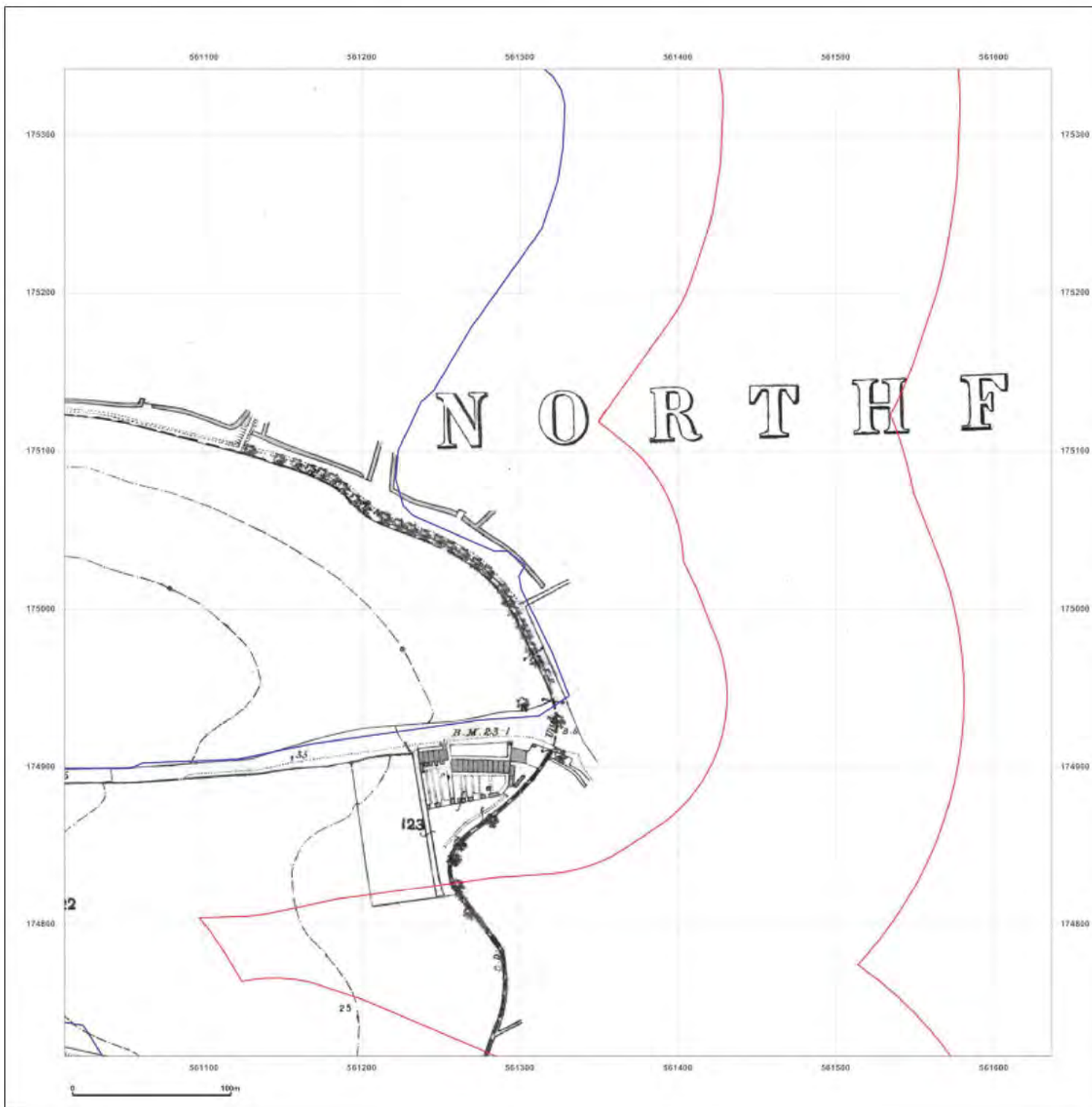


Produced by  
 Groundsure Insights  
 T: 08444 159000  
 E: [REDACTED]  
 W: www.groundsure.com

© Crown copyright and database rights 2018 Ordnance Survey 100035207

Production date: 22 July 2020

Map legend available at:  
 [REDACTED]





**Site Details:**

London resort

**Client Ref:** London Resort  
**Report Ref:** GSIP-2020-10332-1119\_LS\_6\_6  
**Grid Ref:** 561324, 175029

**Map Name:** County Series


**Map date:** 1872

**Scale:** 1:2,500

**Printed at:** 1:2,500



Surveyed 1872  
 Revised 1872  
 Edition N/A  
 Copyright N/A  
 Levelled N/A



Produced by  
 Groundsure Insights  
 T: 08444 159000  
 E: [REDACTED]  
 W: [www.groundsure.com](http://www.groundsure.com)

© Crown copyright and database rights 2018 Ordnance Survey 100035207

Production date: 22 July 2020

Map legend available at:  
 [REDACTED]





**Site Details:**

London resort

**Client Ref:** London Resort  
**Report Ref:** GSIP-2020-10332-1119\_LS\_6\_6  
**Grid Ref:** 561324, 175029

**Map Name:** County Series


**Map date:** 1897

**Scale:** 1:2,500

**Printed at:** 1:2,500



Surveyed 1857  
 Revised 1857  
 Edition N/A  
 Copyright N/A  
 Levelled N/A

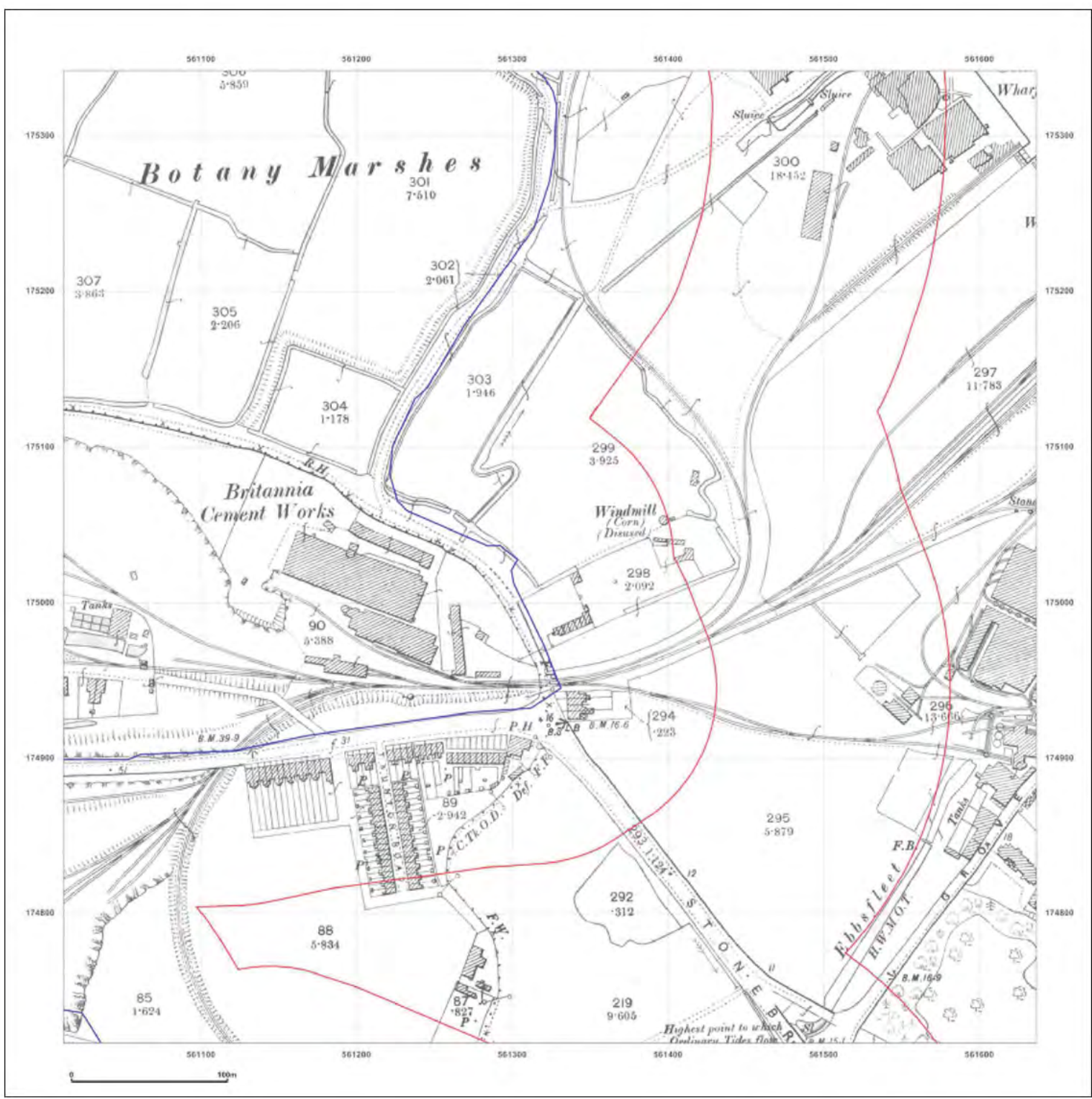


Produced by  
 Groundsure Insights  
 T: 08444 159000  
 E: [Redacted]  
 W: [www.groundsure.com](http://www.groundsure.com)

© Crown copyright and database rights 2018 Ordnance Survey 100035207

Production date: 22 July 2020

Map legend available at: [Redacted]



**Site Details:**

London resort


**Client Ref:** London Resort  
**Report Ref:** GSIP-2020-10332-1119\_LS\_6\_6  
**Grid Ref:** 561324, 175029

**Map Name:** County Series

**Map date:** 1898

**Scale:** 1:2,500

**Printed at:** 1:2,500



Surveyed 1898  
 Revised 1898  
 Edition N/A  
 Copyright N/A  
 Levellid N/A

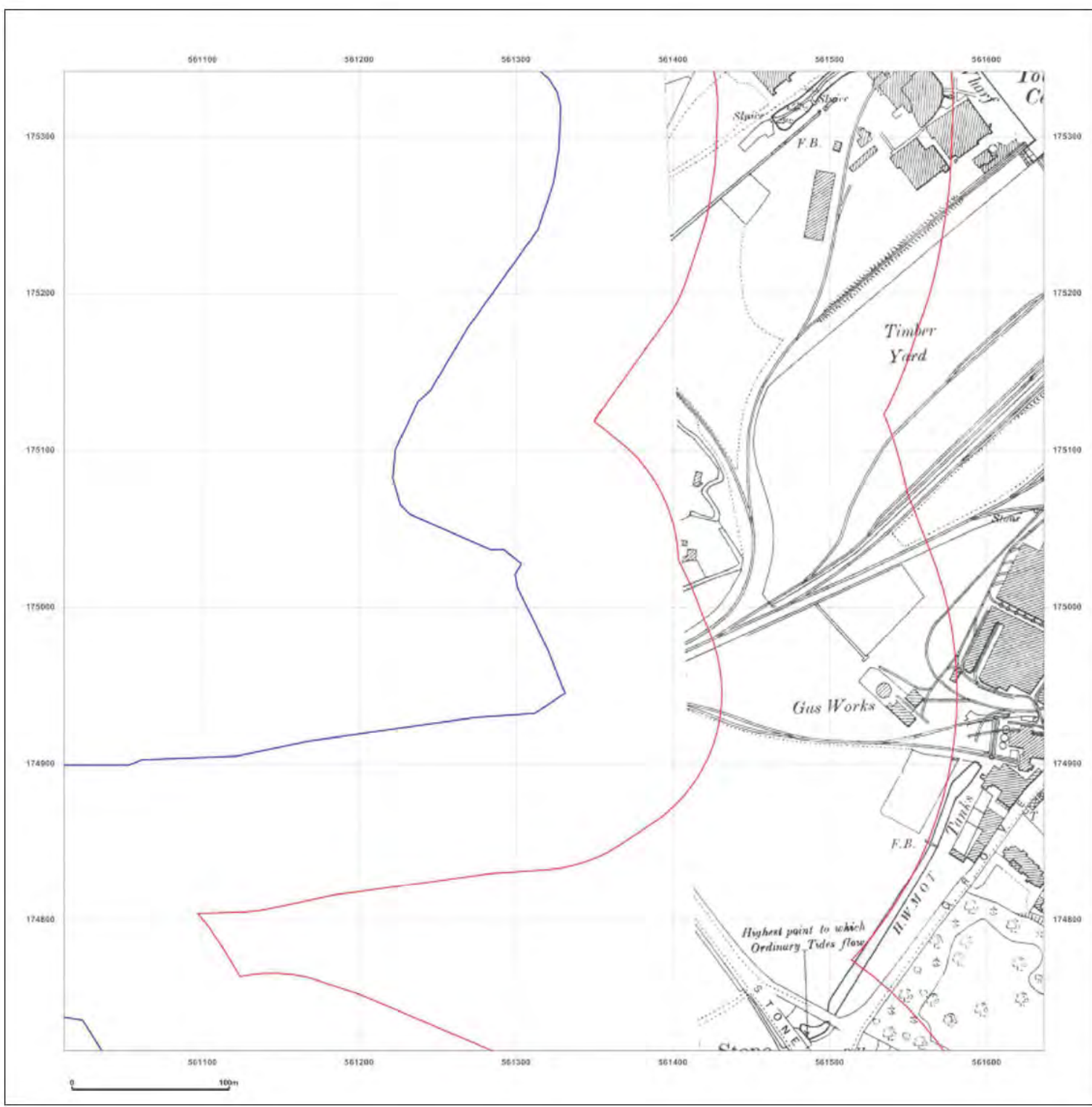


Produced by  
 Groundsure Insights  
 T: 08444 159000  
 E: [Redacted]  
 W: www.groundsure.com

© Crown copyright and database rights 2018 Ordnance Survey 100035207

Production date: 22 July 2020

Map legend available at: [Redacted]





**Site Details:**

London resort

**Client Ref:** London Resort  
**Report Ref:** GSP-2020-10332-1119\_LS\_6\_6  
**Grid Ref:** 561324, 175029

**Map Name:** County Series


**Map date:** 1909

**Scale:** 1:2,500

**Printed at:** 1:2,500



Surveyed 1864  
 Revised 1907  
 Edition 1909  
 Copyright N/A  
 Levelled N/A

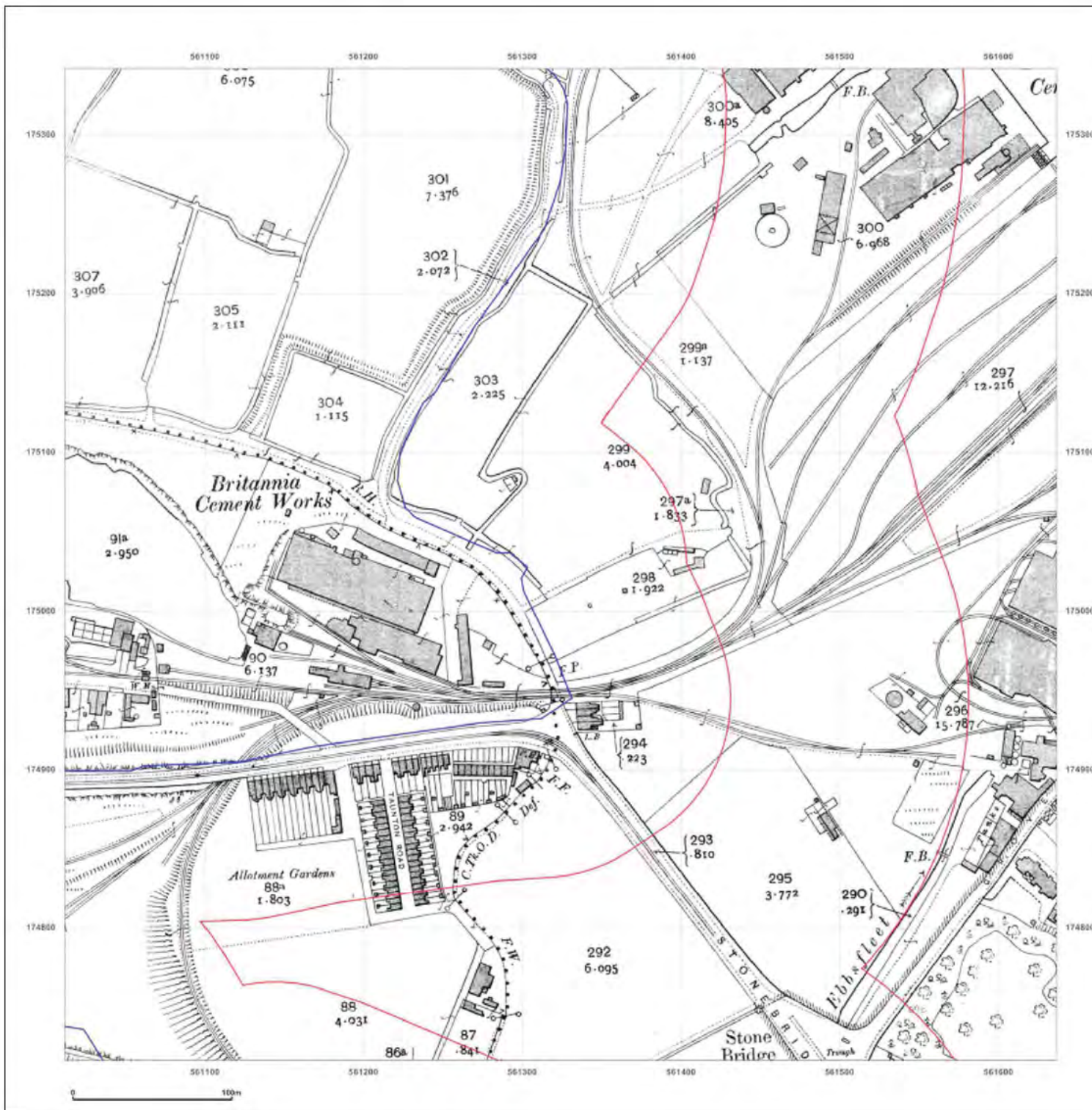


Produced by  
 Groundsure Insights  
 T: 08444 159000  
 E: [REDACTED]  
 W: www.groundsure.com

© Crown copyright and database rights 2018 Ordnance Survey 100035207

Production date: 22 July 2020

Map legend available at:  
 [REDACTED]





**Site Details:**

London resort

**Client Ref:** London Resort  
**Report Ref:** GSIP-2020-10332-1119\_LS\_6\_6  
**Grid Ref:** 561324, 175029

**Map Name:** County Series


**Map date:** 1932

**Scale:** 1:2,500

**Printed at:** 1:2,500



Surveyed 1932  
 Revised 1932  
 Edition N/A  
 Copyright N/A  
 Levelled N/A

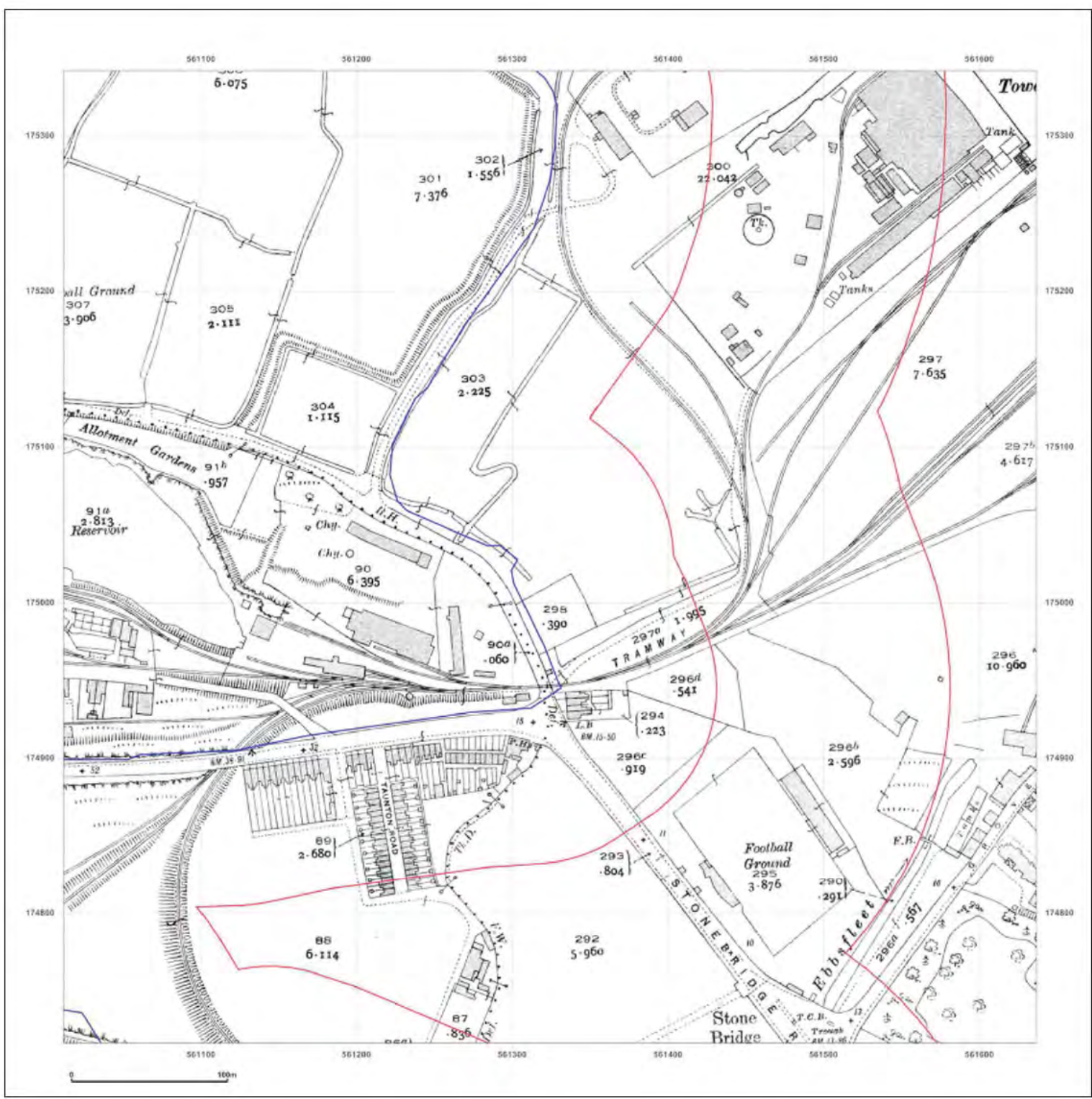


Produced by  
 Groundsure Insights  
 T: 08444 159000  
 E: [REDACTED]  
 W: www.groundsure.com

© Crown copyright and database rights 2018 Ordnance Survey 100035207

Production date: 22 July 2020

Map legend available at:  
 [REDACTED]





**Site Details:**

London resort

**Client Ref:** London Resort  
**Report Ref:** GSIP-2020-10332-1119\_LS\_6\_6  
**Grid Ref:** 561324, 175029

**Map Name:** County Series


**Map date:** 1939

**Scale:** 1:2,500

**Printed at:** 1:2,500



Surveyed 1939  
 Revised 1939  
 Edition N/A  
 Copyright N/A  
 Levelled N/A

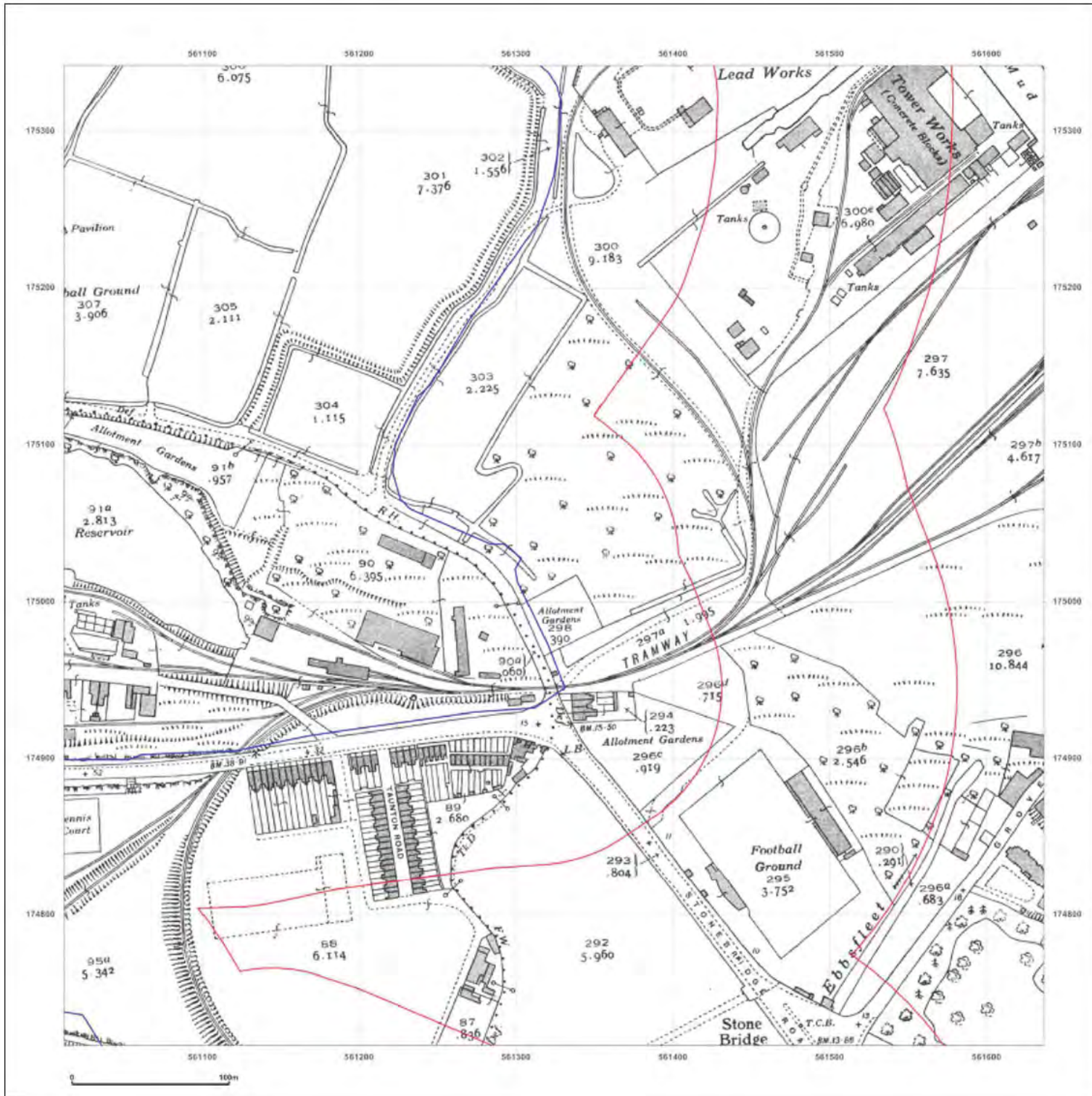


Produced by  
 Groundsure Insights  
 T: 08444 159000  
 E: [REDACTED]  
 W: [www.groundsure.com](http://www.groundsure.com)

© Crown copyright and database rights 2018 Ordnance Survey 100035207

Production date: 22 July 2020

Map legend available at:  
 [REDACTED]





**Site Details:**

London resort

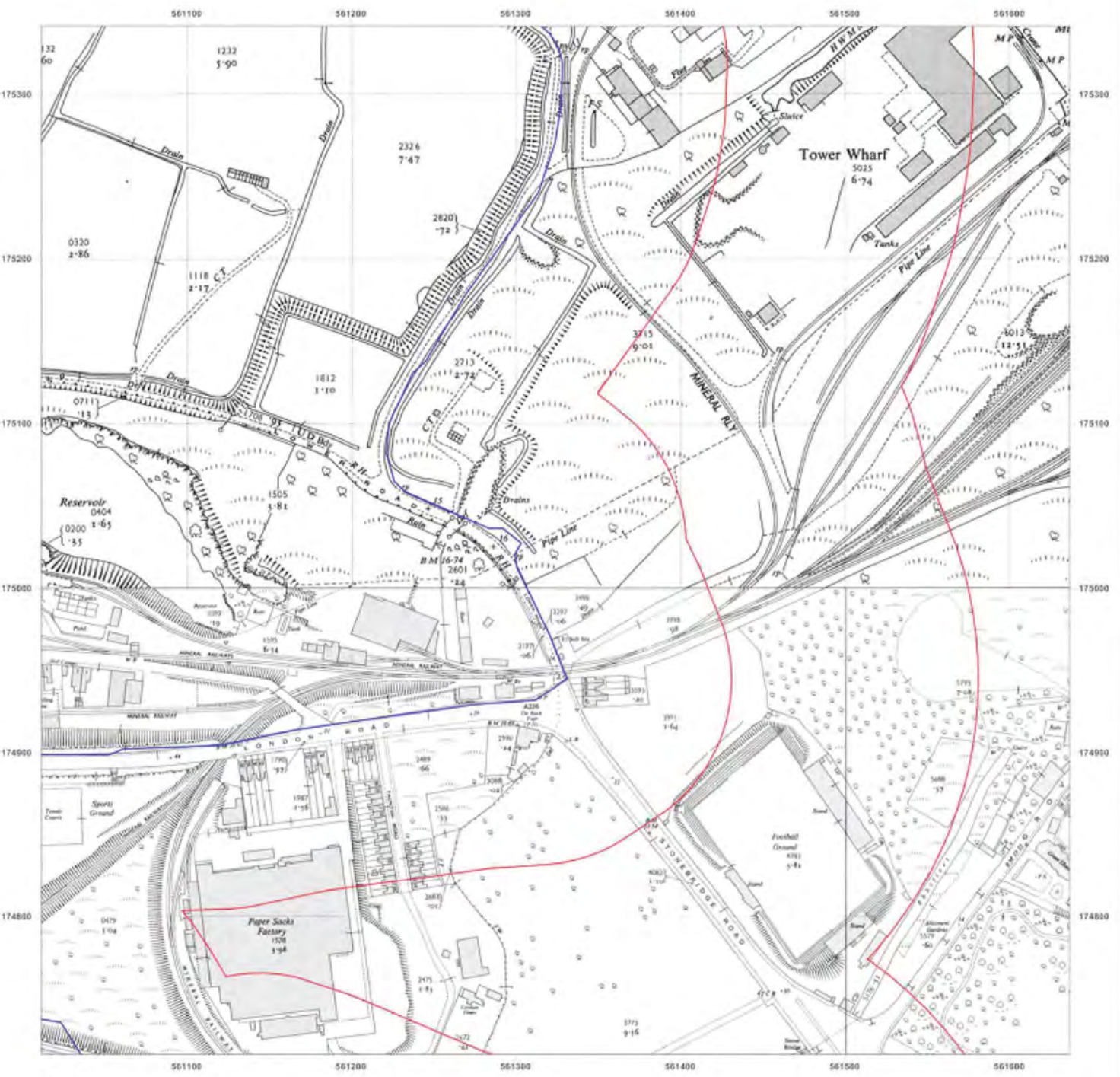
**Client Ref:** London Resort  
**Report Ref:** GSIP-2020-10332-1119\_LS\_6\_6  
**Grid Ref:** 561324, 175029

**Map Name:** National Grid

**Map date:** 1952

**Scale:** 1:2,500

**Printed at:** 1:2,500



Surveyed 1952  
 Revised 1952  
 Edition N/A  
 Copyright N/A  
 Levelled N/A

Surveyed 1952  
 Revised 1952  
 Edition 1954  
 Copyright N/A  
 Levelled 1952



Produced by  
 Groundsure Insights  
 T: 08444 159000  
 E: [REDACTED]  
 W: [www.groundsure.com](http://www.groundsure.com)

© Crown copyright and database rights 2018 Ordnance Survey 100035207

Production date: 22 July 2020

Map legend available at:



**Site Details:**

London resort

**Client Ref:** London Resort  
**Report Ref:** GSIP-2020-10332-1119\_LS\_6\_6  
**Grid Ref:** 561324, 175029

**Map Name:** National Grid


**Map date:** 1970

**Scale:** 1:2,500

**Printed at:** 1:2,500



Surveyed 1952  
 Revised 1970  
 Edition N/A  
 Copyright 1971  
 Levelled 1982

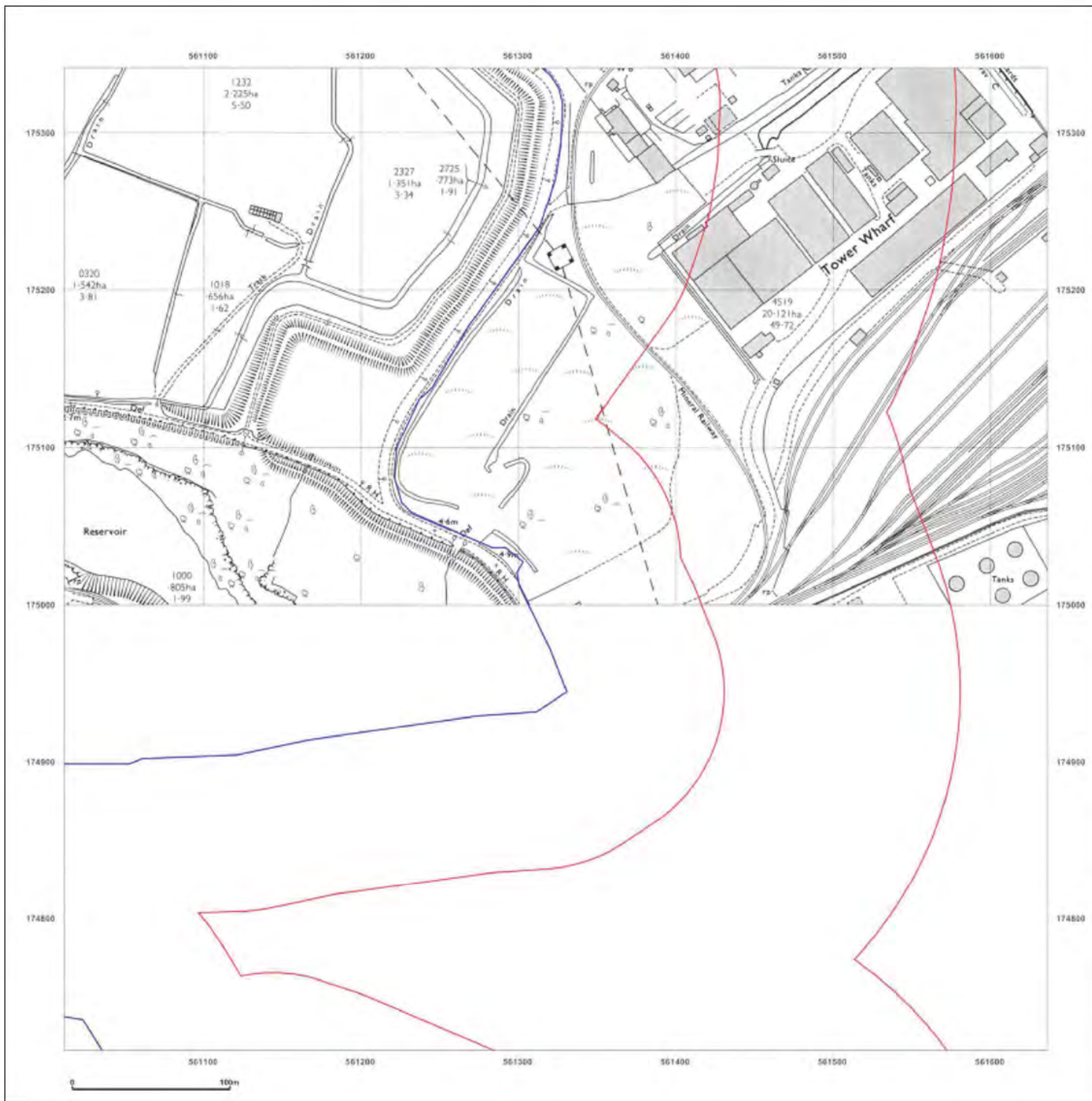


Produced by  
 Groundsure Insights  
 T: 08444 159000  
 E: [REDACTED]  
 W: www.groundsure.com

© Crown copyright and database rights 2018 Ordnance Survey 100035207

Production date: 22 July 2020

Map legend available at:  
 [REDACTED]



**Site Details:**

London resort

**Client Ref:** London Resort  
**Report Ref:** GSIP-2020-10332-1119\_LS\_6\_6  
**Grid Ref:** 561324, 175029

**Map Name:** National Grid

**Map date:** 1978

**Scale:** 1:2,500

**Printed at:** 1:2,500



Surveyed 1978  
 Revised 1978  
 Edition N/A  
 Copyright 1978  
 Levelled N/A




Produced by  
 Groundsure Insights  
 T: 08444 159000  
 E: [Redacted]  
 W: www.groundsure.com

© Crown copyright and database rights 2018 Ordnance Survey 100035207

Production date: 22 July 2020

Map legend available at: [Redacted]





**Site Details:**

London resort

**Client Ref:** London Resort  
**Report Ref:** GSIP-2020-10332-1119\_LS\_6\_6  
**Grid Ref:** 561324, 175029

**Map Name:** National Grid


**Map date:** 1989

**Scale:** 1:2,500

**Printed at:** 1:2,500



Surveyed N/A  
 Revised N/A  
 Edition N/A  
 Copyright 1989  
 Levelled 1983




Produced by  
 Groundsure Insights  
 T: 08444 159000  
 E: [REDACTED]  
 W: www.groundsure.com

© Crown copyright and database rights 2018 Ordnance Survey 100035207

Production date: 22 July 2020

Map legend available at: [REDACTED]



**Site Details:**

London resort

**Client Ref:** London Resort  
**Report Ref:** GSIP-2020-10332-1119\_LS\_6\_6  
**Grid Ref:** 561324, 175029

**Map Name:** National Grid


**Map date:** 1989

**Scale:** 1:2,500

**Printed at:** 1:2,500



Surveyed 1983  
 Revised 1989  
 Edition N/A  
 Copyright 1989  
 Levelled 1983





Produced by  
 Groundsure Insights  
 T: 08444 159000  
 E: [REDACTED]  
 W: www.groundsure.com

© Crown copyright and database rights 2018 Ordnance Survey 100035207

Production date: 22 July 2020

Map legend available at:  
 [REDACTED]



**Site Details:**

London resort

**Client Ref:** London Resort  
**Report Ref:** GSIP-2020-10332-1119\_LS\_6\_6  
**Grid Ref:** 561324, 175029

**Map Name:** National Grid


**Map date:** 1993

**Scale:** 1:2,500

**Printed at:** 1:2,500



Surveyed N/A  
 Revised N/A  
 Edition N/A  
 Copyright 1993  
 Levelled N/A





Produced by  
 Groundsure Insights  
 T: 08444 159000  
 E: [REDACTED]  
 W: www.groundsure.com

© Crown copyright and database rights 2018 Ordnance Survey 100035207

Production date: 22 July 2020

Map legend available at:  
 [REDACTED]





**Site Details:**

London resort

**Client Ref:** London Resort  
**Report Ref:** GSIP-2020-10332-1119\_LS\_6\_6  
**Grid Ref:** 561324, 175029

**Map Name:** National Grid


**Map date:** 1993

**Scale:** 1:2,500

**Printed at:** 1:2,500



Surveyed N/A  
 Revised N/A  
 Edition N/A  
 Copyright 1993  
 Levelled N/A



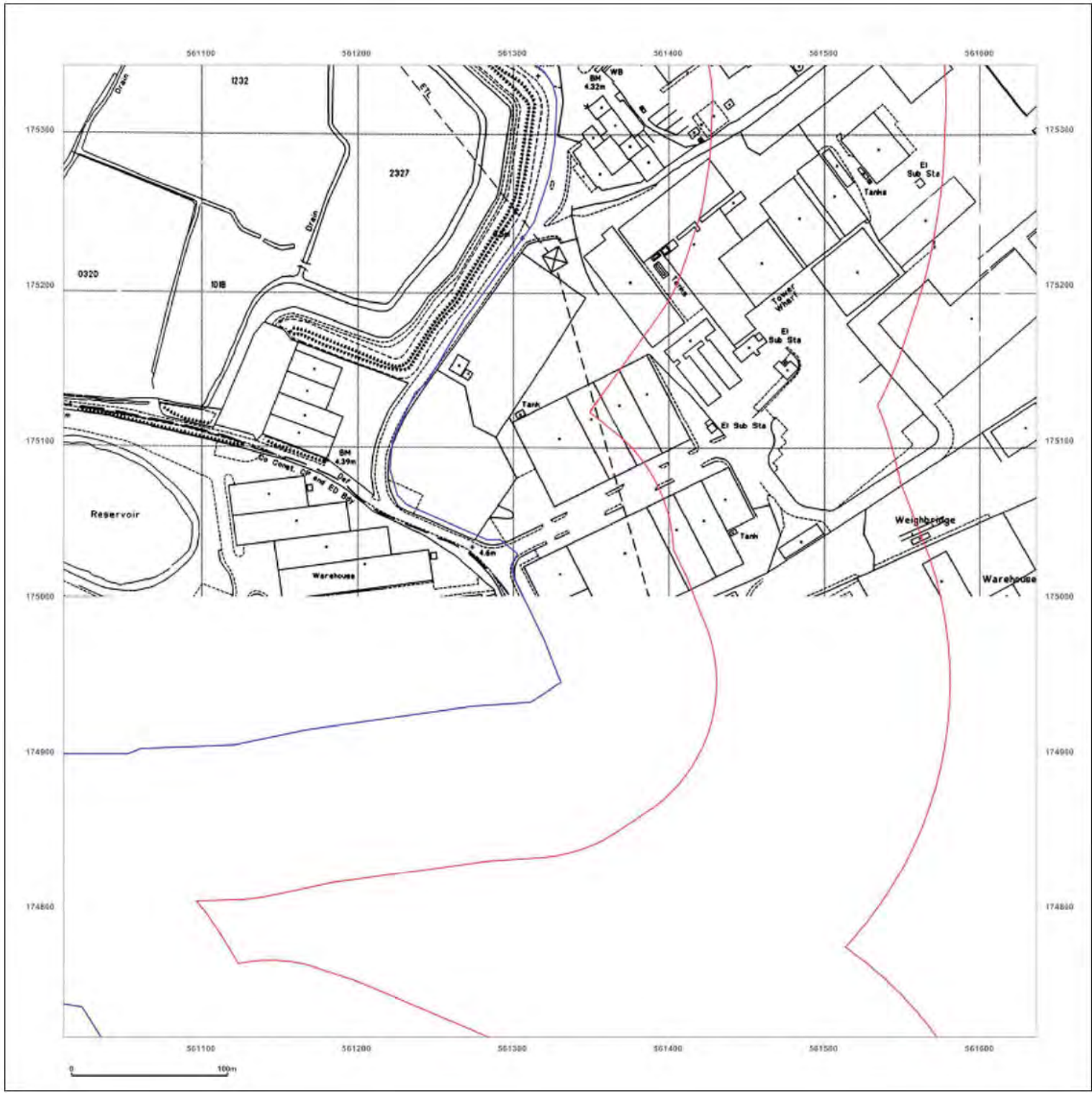


Produced by  
 Groundsure Insights  
 T: 08444 159000  
 E: [REDACTED]  
 W: www.groundsure.com

© Crown copyright and database rights 2018 Ordnance Survey 100035207

Production date: 22 July 2020

Map legend available at:  
 [REDACTED]





**Site Details:**

London resort

**Client Ref:** London Resort  
**Report Ref:** GSIP-2020-10332-1119\_LS\_6\_6  
**Grid Ref:** 561324, 175029

**Map Name:** National Grid


**Map date:** 1995

**Scale:** 1:2,500

**Printed at:** 1:2,500



Surveyed N/A  
 Revised N/A  
 Edition N/A  
 Copyright 1995  
 Levelled N/A



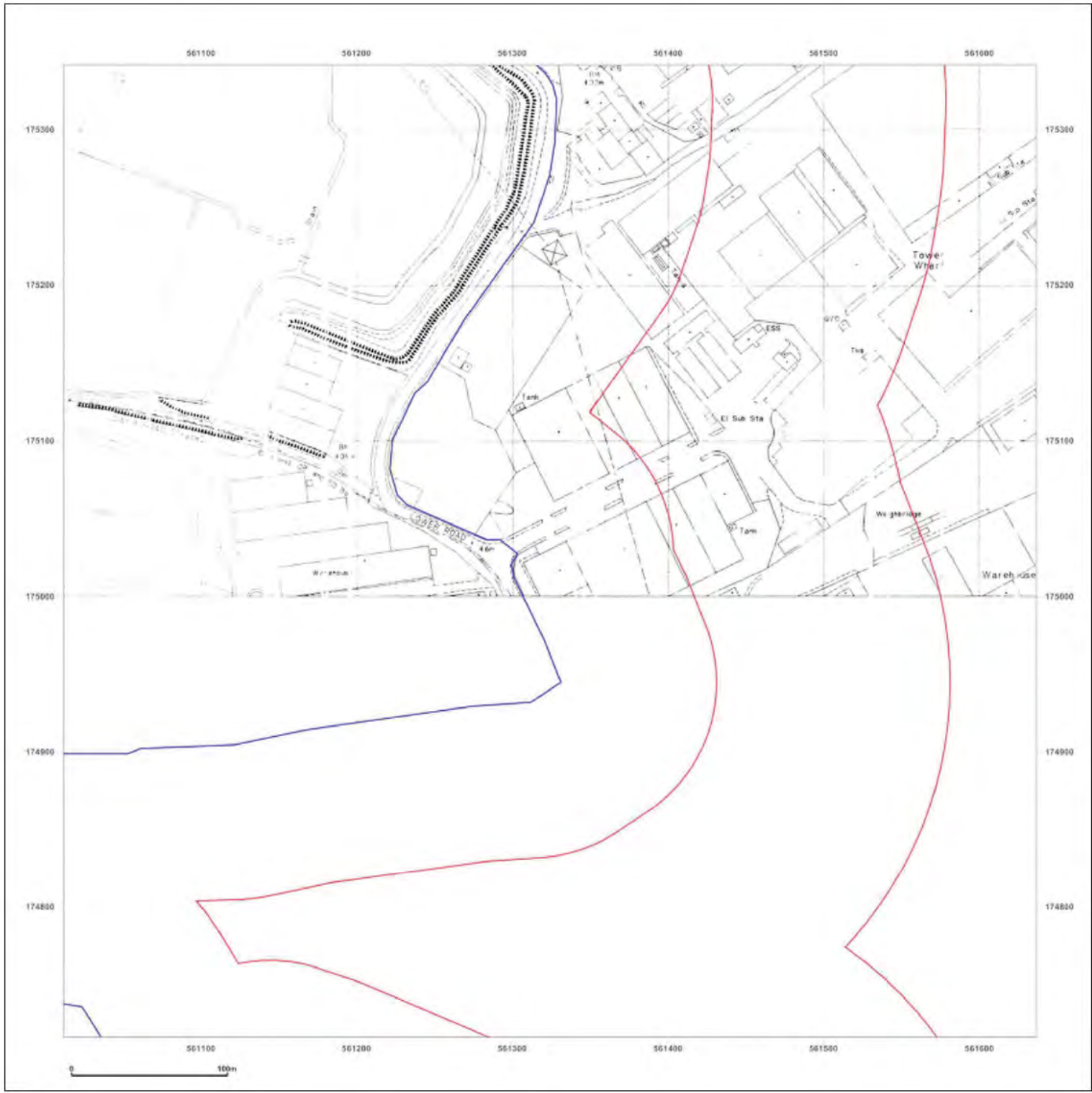


**Produced by**  
 Groundsure Insights  
 T: 08444 159000  
 E: [REDACTED]  
 W: [www.groundsure.com](http://www.groundsure.com)

© Crown copyright and database rights 2018 Ordnance Survey 100035207

Production date: 22 July 2020

Map legend available at: [REDACTED]



**Site Details:**

London resort

**Client Ref:** London Resort  
**Report Ref:** GSIP-2020-10332-1119\_LS\_6\_6  
**Grid Ref:** 561324, 175029

**Map Name:** National Grid

**Map date:** 1995

**Scale:** 1:2,500

**Printed at:** 1:2,500



Surveyed 1995  
 Revised 1995  
 Edition N/A  
 Copyright 1995  
 Levelled N/A



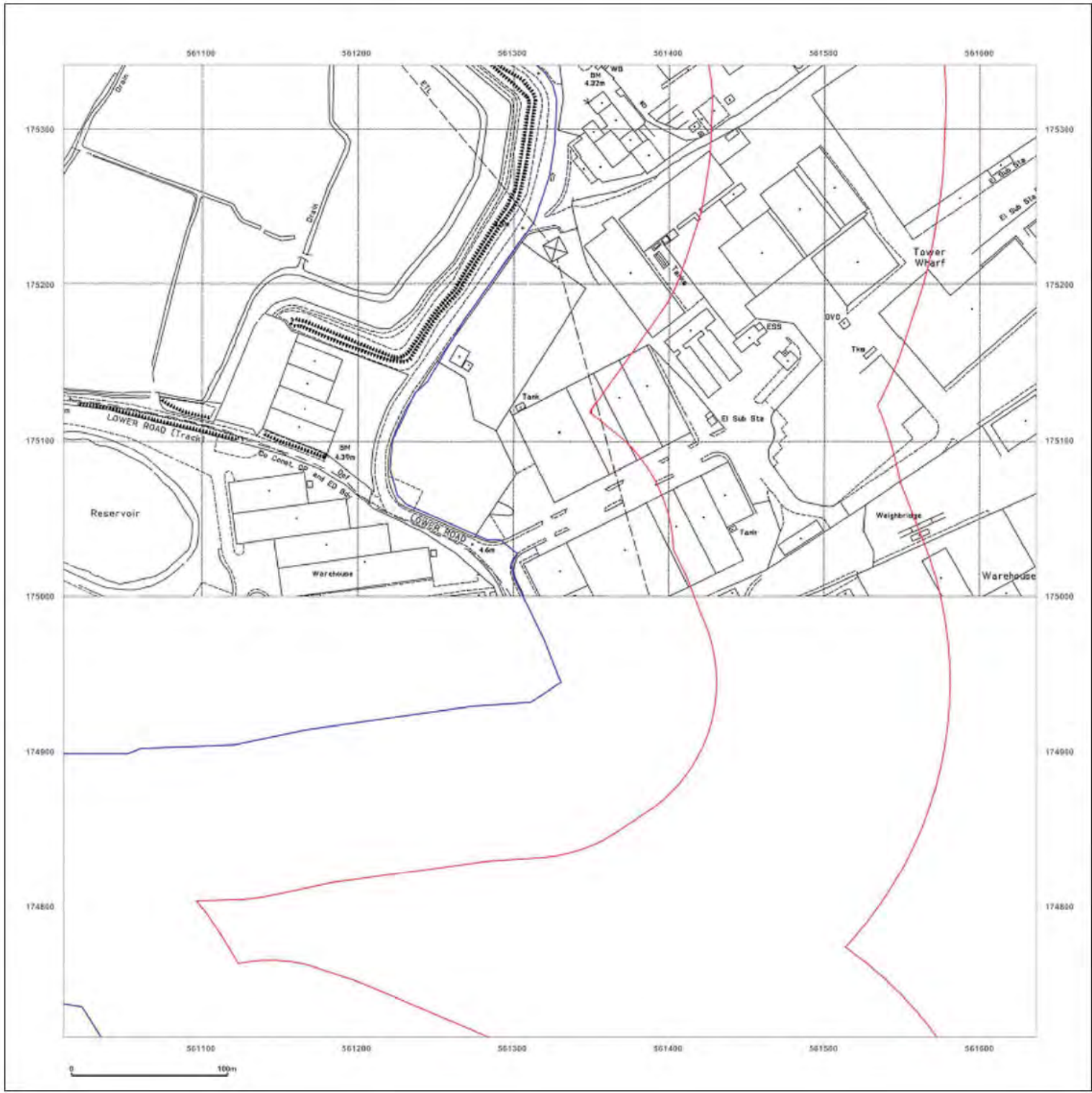


Produced by  
 Groundsure Insights  
 T: 08444 159000  
 E: [REDACTED]  
 W: www.groundsure.com

© Crown copyright and database rights 2018 Ordnance Survey 100035207

Production date: 22 July 2020

Map legend available at: [REDACTED]





**Site Details:**

London resort


**Client Ref:** London Resort  
**Report Ref:** GSIP-2020-10332-1119\_LS\_6\_7  
**Grid Ref:** 561324, 175654

**Map Name:** County Series

**Map date:** 1865

**Scale:** 1:2,500

**Printed at:** 1:2,500



Surveyed 1865  
 Revised 1885  
 Edition N/A  
 Copyright N/A  
 Levelled N/A

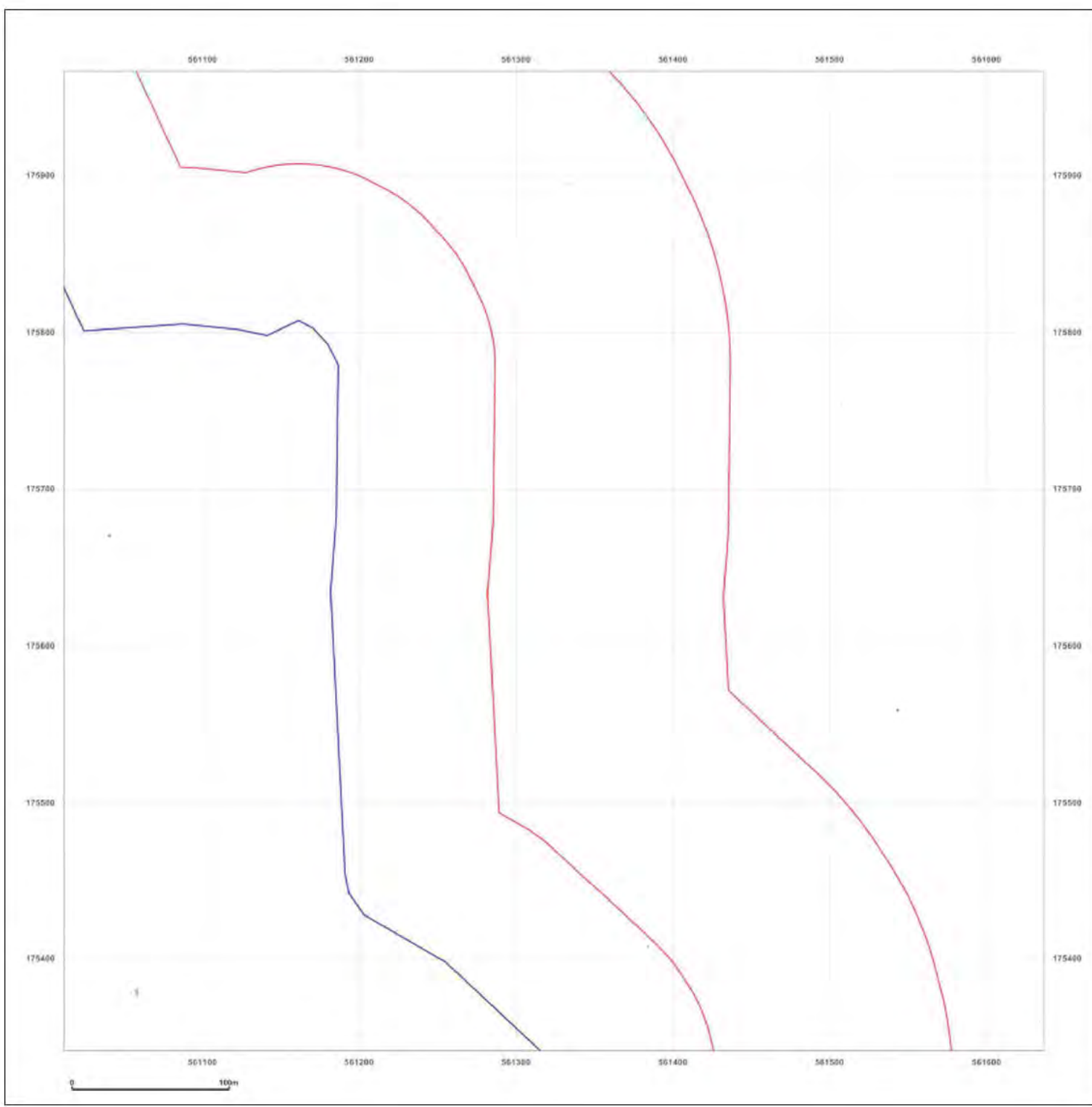


Produced by  
 Groundsure Insights  
 T: 08444 159000  
 E: [REDACTED]  
 W: www.groundsure.com

© Crown copyright and database rights 2018 Ordnance Survey 100035207

Production date: 22 July 2020

Map legend available at: [REDACTED]



**Site Details:**

London resort


**Client Ref:** London Resort  
**Report Ref:** GSIP-2020-10332-1119\_LS\_6\_7  
**Grid Ref:** 561324, 175654

**Map Name:** County Series

**Map date:** 1865

**Scale:** 1:2,500

**Printed at:** 1:2,500



Surveyed 1865  
 Revised 1885  
 Edition N/A  
 Copyright N/A  
 Levelled N/A

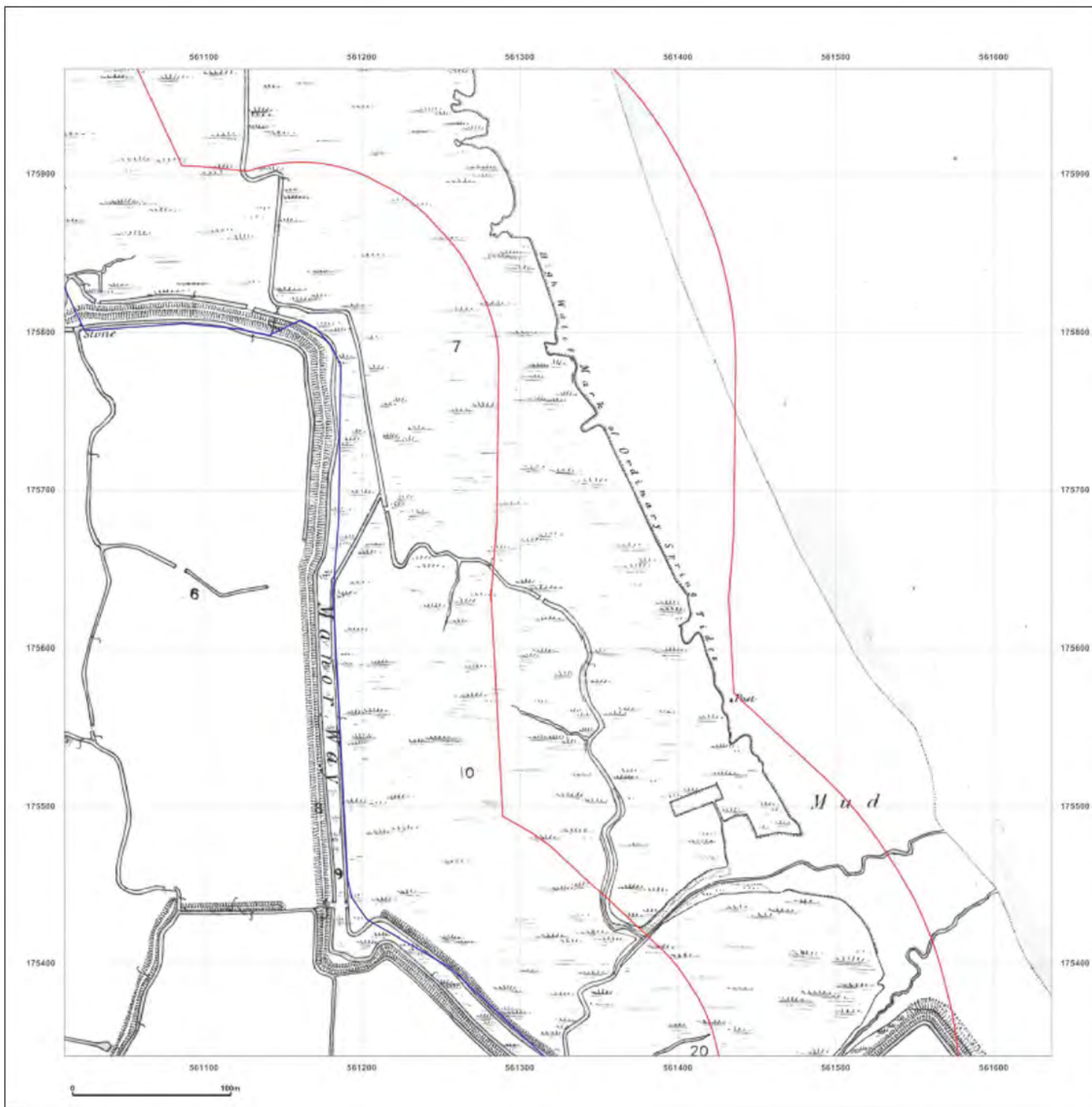


Produced by  
 Groundsure Insights  
 T: 08444 159000  
 E: [REDACTED]  
 W: www.groundsure.com

© Crown copyright and database rights 2018 Ordnance Survey 100035207

Production date: 22 July 2020

Map legend available at:  
 [REDACTED]





**Site Details:**

London resort

**Client Ref:** London Resort  
**Report Ref:** GSIP-2020-10332-1119\_LS\_6\_7  
**Grid Ref:** 561324, 175654


**Map Name:** County Series

**Map date:** 1872

**Scale:** 1:2,500

**Printed at:** 1:2,500





Surveyed 1872  
 Revised 1872  
 Edition N/A  
 Copyright N/A  
 Levelled N/A

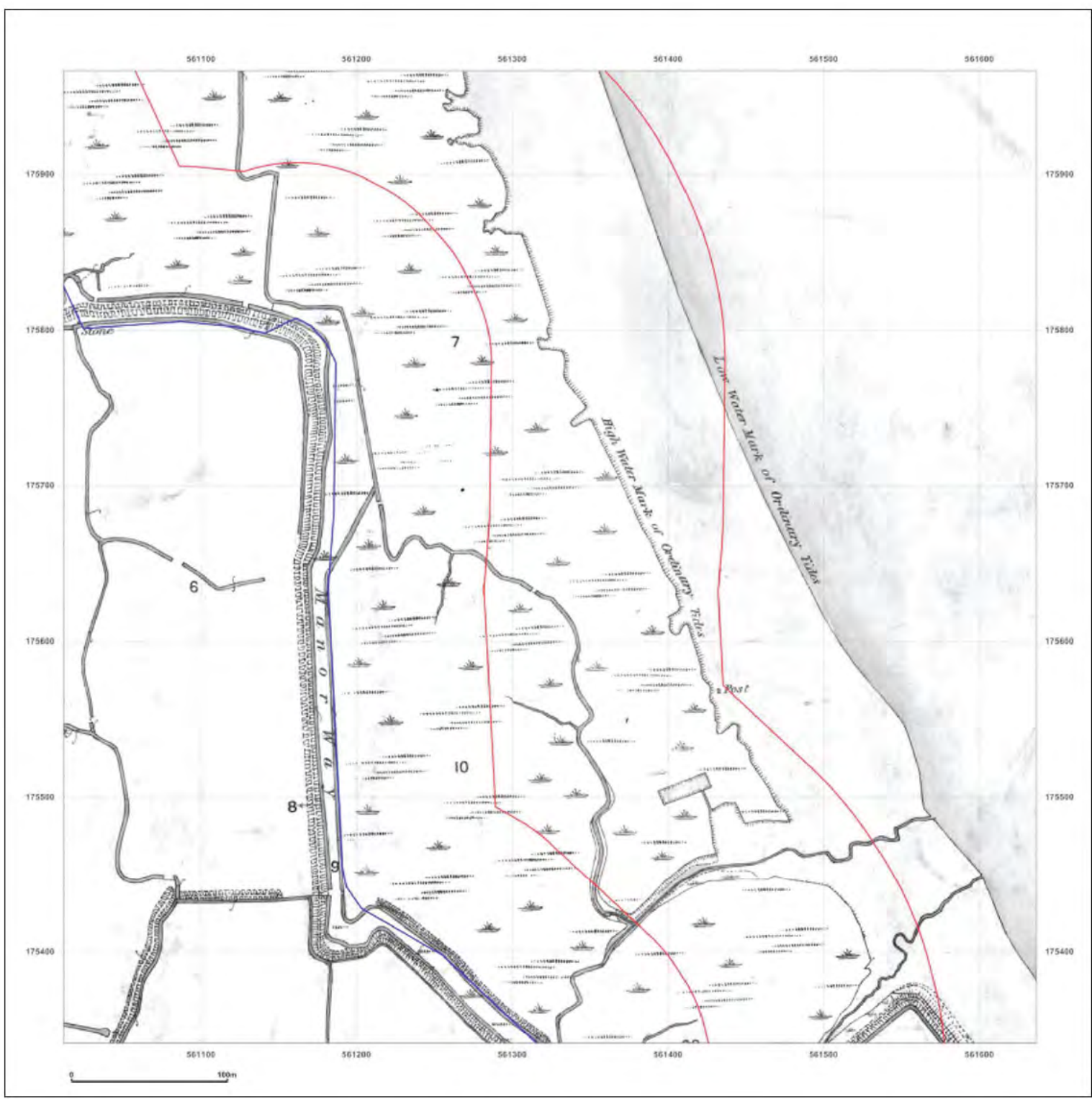


Produced by  
 Groundsure Insights  
 T: 08444 159000  
 E: [REDACTED]  
 W: [www.groundsure.com](http://www.groundsure.com)

© Crown copyright and database rights 2018 Ordnance Survey 100035207

Production date: 22 July 2020

Map legend available at: [REDACTED]



**Site Details:**

London resort


**Client Ref:** London Resort  
**Report Ref:** GSIP-2020-10332-1119\_LS\_6\_7  
**Grid Ref:** 561324, 175654

**Map Name:** County Series

**Map date:** 1897

**Scale:** 1:2,500

**Printed at:** 1:2,500



Surveyed 1867  
 Revised 1897  
 Edition N/A  
 Copyright N/A  
 Levelled N/A



Produced by  
 Groundsure Insights  
 T: 08444 159000  
 E: [REDACTED]  
 W: www.groundsure.com

© Crown copyright and database rights 2018 Ordnance Survey 100035207

Production date: 22 July 2020

Map legend available at:  
 [REDACTED]





**Site Details:**

London resort

**Client Ref:** London Resort  
**Report Ref:** GSP-2020-10332-1119\_LS\_6\_7  
**Grid Ref:** 561324, 175654

**Map Name:** County Series

**Map date:** 1897-1898

**Scale:** 1:2,500

**Printed at:** 1:2,500



Surveyed 1897 Revised 1897 Edition N/A Copyright N/A Levelled N/A	Surveyed 1897 Revised 1897 Edition N/A Copyright N/A Levelled N/A
---	---



Surveyed 1898 Revised 1898 Edition N/A Copyright N/A Levelled N/A
---

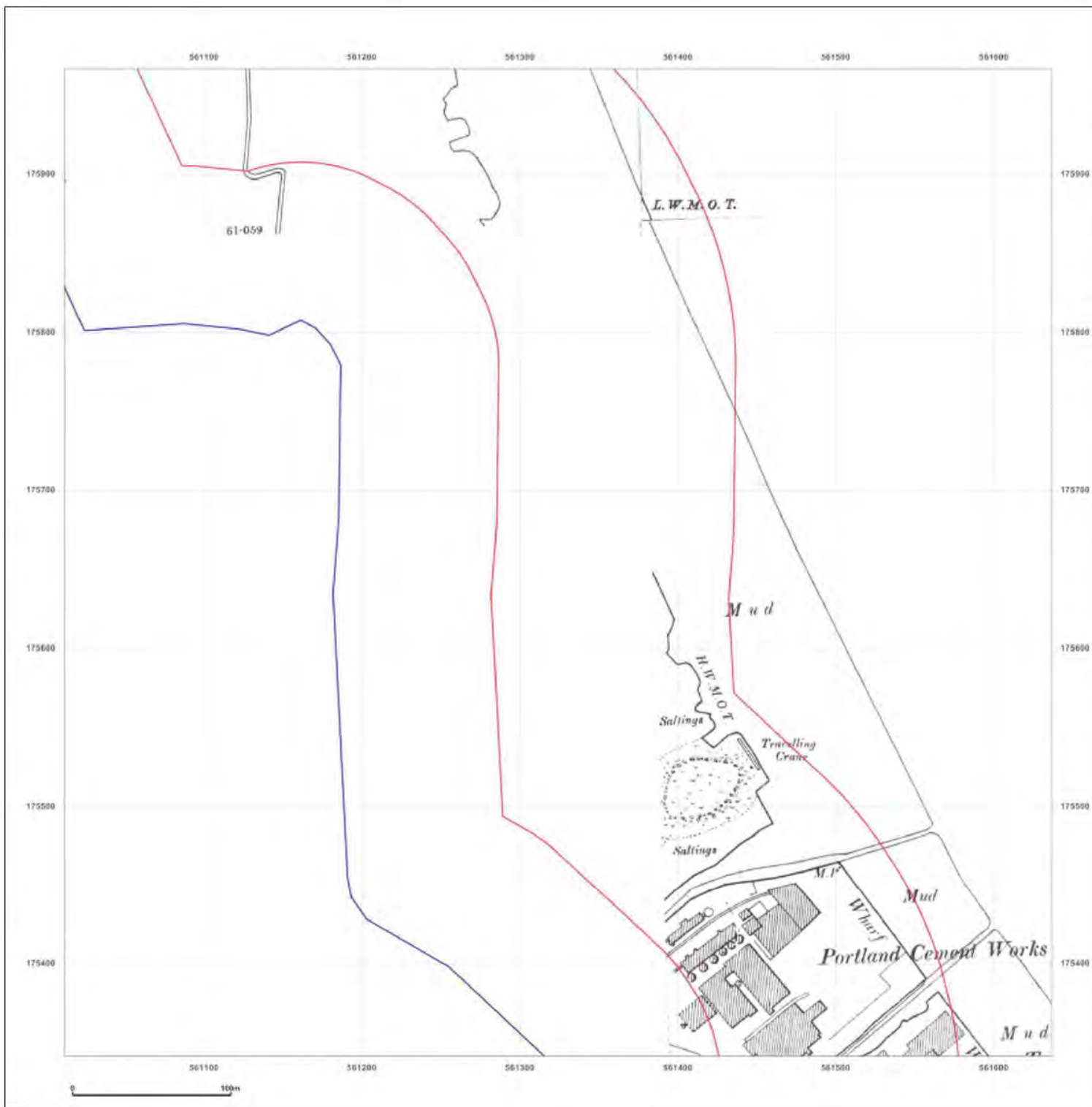


Produced by  
 Groundsure Insights  
 T: 08444 159000  
 E: [REDACTED]  
 W: www.groundsure.com

© Crown copyright and database rights 2018 Ordnance Survey 100035207

Production date: 22 July 2020

Map legend available at:  
 [REDACTED]



**Site Details:**

London resort


**Client Ref:** London Resort  
**Report Ref:** GSIP-2020-10332-1119\_LS\_6\_7  
**Grid Ref:** 561324, 175654

**Map Name:** County Series

**Map date:** 1909

**Scale:** 1:2,500

**Printed at:** 1:2,500



Surveyed 1864  
 Revised 1907  
 Edition 1909  
 Copyright N/A  
 Levelled N/A



Produced by  
 Groundsure Insights  
 T: 08444 159000  
 E: [Redacted]  
 W: www.groundsure.com

© Crown copyright and database rights 2018 Ordnance Survey 100035207

Production date: 22 July 2020

Map legend available at: [Redacted]





**Site Details:**

London resort


**Client Ref:** London Resort  
**Report Ref:** GSIP-2020-10332-1119\_LS\_6\_7  
**Grid Ref:** 561324, 175654

**Map Name:** County Series

**Map date:** 1932

**Scale:** 1:2,500

**Printed at:** 1:2,500



Surveyed 1932  
 Revised 1932  
 Edition N/A  
 Copyright N/A  
 Levelled N/A

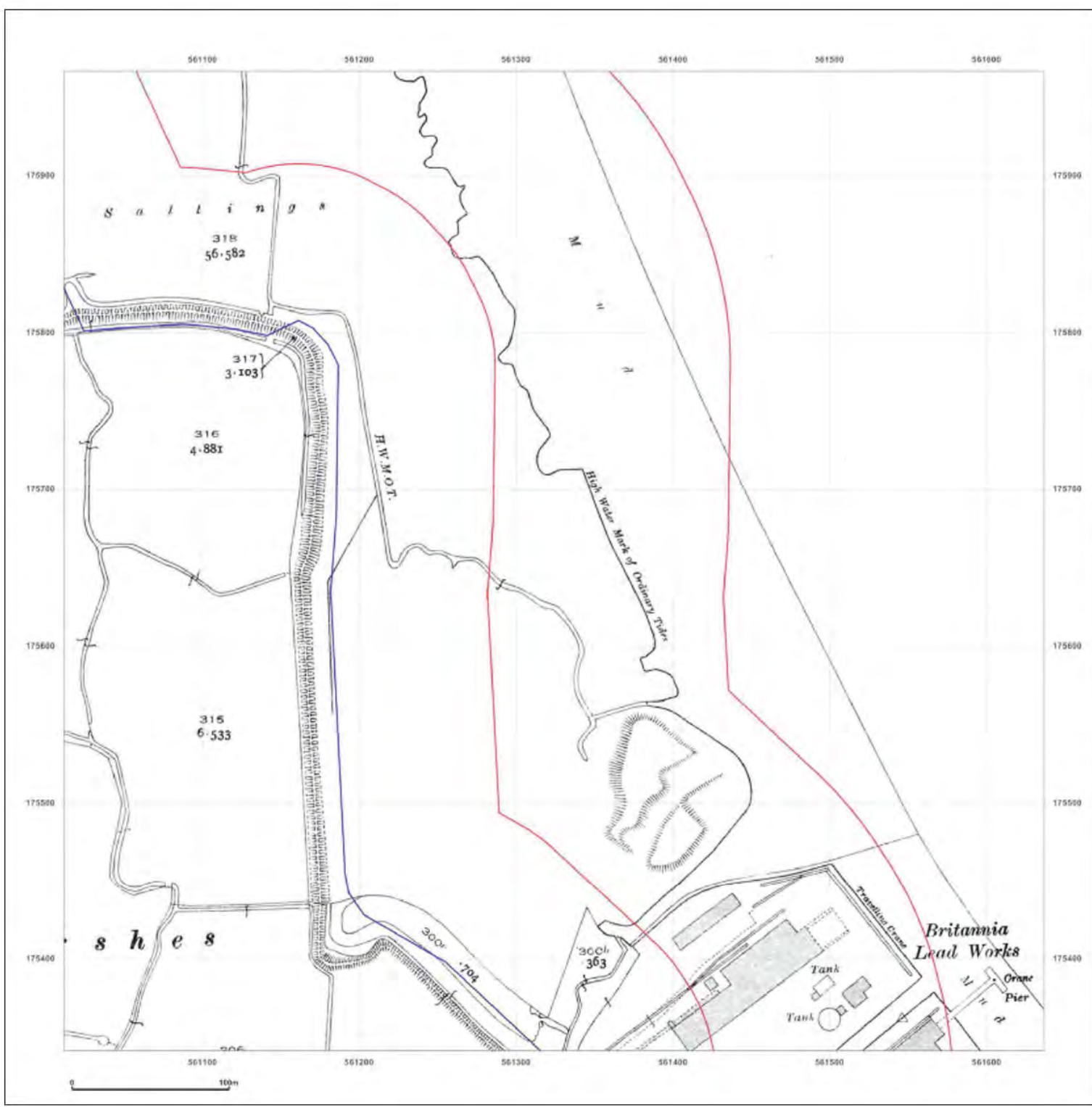


Produced by  
 Groundsure Insights  
 T: 08444 159000  
 E: [REDACTED]  
 W: [www.groundsure.com](http://www.groundsure.com)

© Crown copyright and database rights 2018 Ordnance Survey 100035207

Production date: 22 July 2020

Map legend available at: [REDACTED]



**Site Details:**

London resort

**Client Ref:** London Resort  
**Report Ref:** GSIP-2020-10332-1119\_LS\_6\_7  
**Grid Ref:** 561324, 175654

**Map Name:** County Series

**Map date:** 1939

**Scale:** 1:2,500

**Printed at:** 1:2,500



Surveyed 1939  
 Revised 1939  
 Edition N/A  
 Copyright N/A  
 Levelled N/A



Produced by  
 Groundsure Insights  
 T: 08444 159000  
 E: [REDACTED]  
 W: www.groundsure.com

© Crown copyright and database rights 2018 Ordnance Survey 100035207

Production date: 22 July 2020

Map legend available at: [REDACTED]





**Site Details:**

London resort


**Client Ref:** London Resort  
**Report Ref:** GSP-2020-10332-1119\_LS\_6\_7  
**Grid Ref:** 561324, 175654

**Map Name:** National Grid

**Map date:** 1952

**Scale:** 1:2,500

**Printed at:** 1:2,500



Surveyed 1952  
 Revised 1952  
 Edition N/A  
 Copyright N/A  
 Levelled N/A



Produced by  
 Groundsure Insights  
 T: 08444 159000  
 E: [Redacted]  
 W: [www.groundsure.com](http://www.groundsure.com)

© Crown copyright and database rights 2018 Ordnance Survey 100035207

Production date: 22 July 2020

Map legend available at:  
 [Redacted]



**Site Details:**

London resort


**Client Ref:** London Resort  
**Report Ref:** GSIP-2020-10332-1119\_LS\_6\_7  
**Grid Ref:** 561324, 175654

**Map Name:** National Grid

**Map date:** 1970

**Scale:** 1:2,500

**Printed at:** 1:2,500



Surveyed 1952  
 Revised 1970  
 Edition N/A  
 Copyright 1871  
 Levelled 1952



Produced by  
 Groundsure Insights  
 T: 08444 159000  
 E: [REDACTED]  
 W: www.groundsure.com

© Crown copyright and database rights 2018 Ordnance Survey 100035207

Production date: 22 July 2020

Map legend available at:  
 [REDACTED]





**Site Details:**

London resort

**Client Ref:** London Resort  
**Report Ref:** GSIP-2020-10332-1119\_LS\_6\_7  
**Grid Ref:** 561324, 175654

**Map Name:** National Grid

**Map date:** 1978

**Scale:** 1:2,500

**Printed at:** 1:2,500



Surveyed 1978  
 Revised 1978  
 Edition N/A  
 Copyright 1978  
 Levelled N/A



Produced by  
 Groundsure Insights  
 T: 08444 159000  
 E: [REDACTED]  
 W: www.groundsure.com

© Crown copyright and database rights 2018 Ordnance Survey 100035207

Production date: 22 July 2020

Map legend available at:  
 [REDACTED]



**Site Details:**  
 London resort

**Client Ref:** London Resort  
**Report Ref:** GSIP-2020-10332-1119\_LS\_6\_7  
**Grid Ref:** 561324, 175654

**Map Name:** National Grid  
**Map date:** 1989  
**Scale:** 1:2,500  
**Printed at:** 1:2,500



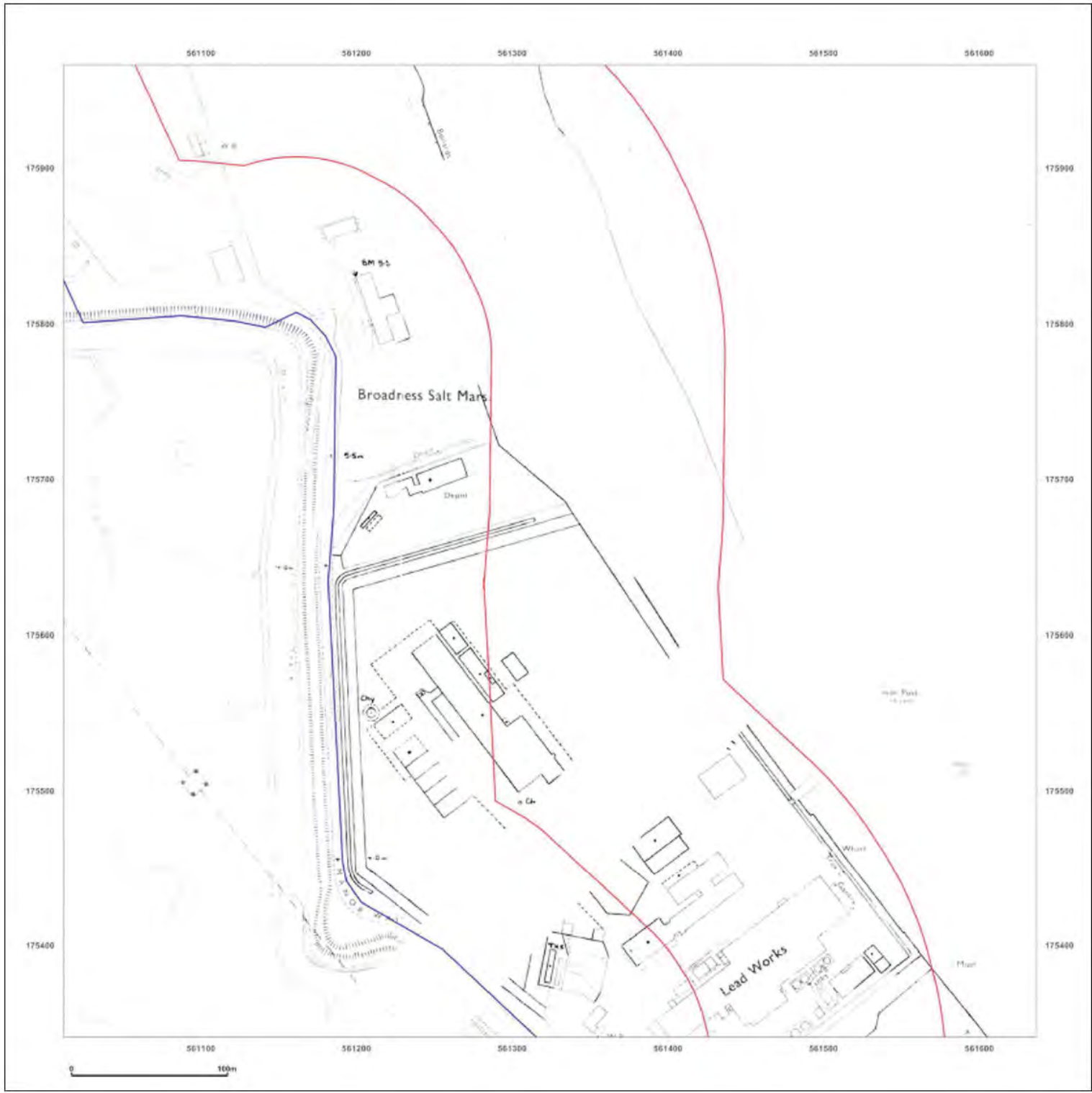
Surveyed N/A  
 Revised N/A  
 Edition N/A  
 Copyright 1988  
 Levelled 1983

**Powered by**  Produced by Groundsure Insights  
 T: 08444 159000  
 E: [REDACTED]  
 W: www.groundsure.com

© Crown copyright and database rights 2018 Ordnance Survey 100035207

Production date: 22 July 2020

Map legend available at: [REDACTED]





**Site Details:**

London resort


**Client Ref:** London Resort  
**Report Ref:** GSIP-2020-10332-1119\_LS\_6\_7  
**Grid Ref:** 561324, 175654

**Map Name:** National Grid

**Map date:** 1989

**Scale:** 1:2,500

**Printed at:** 1:2,500



Surveyed 1983  
 Revised 1989  
 Edition N/A  
 Copyright 1988  
 Levelled 1983



Produced by  
 Groundsure Insights  
 T: 08444 159000  
 E: [REDACTED]  
 W: www.groundsure.com

© Crown copyright and database rights 2018 Ordnance Survey 100035207

Production date: 22 July 2020

Map legend available at:  
 [REDACTED]



**Site Details:**

London resort

**Client Ref:** London Resort  
**Report Ref:** GSIP-2020-10332-1119\_LS\_6\_7  
**Grid Ref:** 561324, 175654

**Map Name:** National Grid

**Map date:** 1993

**Scale:** 1:2,500

**Printed at:** 1:2,500



Produced by  
 Groundsure Insights  
 T: 08444 159000  
 E: [REDACTED]  
 W: www.groundsure.com

© Crown copyright and database rights 2018 Ordnance Survey 100035207

Production date: 22 July 2020

Map legend available at:  
 [REDACTED]





**Site Details:**

London resort

**Client Ref:** London Resort  
**Report Ref:** GSIP-2020-10332-1119\_LS\_6\_7  
**Grid Ref:** 561324, 175654

**Map Name:** National Grid

**Map date:** 1993

**Scale:** 1:2,500

**Printed at:** 1:2,500



Produced by  
 Groundsure Insights  
 T: 08444 159000  
 E: [REDACTED]  
 W: www.groundsure.com

© Crown copyright and database rights 2018 Ordnance Survey 100035207

Production date: 22 July 2020

Map legend available at: [REDACTED]



**Site Details:**

London resort

**Client Ref:** London Resort  
**Report Ref:** GSP-2020-10332-1119\_LS\_6\_7  
**Grid Ref:** 561324, 175654

**Map Name:** National Grid

**Map date:** 1995

**Scale:** 1:2,500

**Printed at:** 1:2,500



Surveyed N/A  
 Revised N/A  
 Edition N/A  
 Copyright 1995  
 Levelled N/A



Produced by  
 Groundsure Insights  
 T: 08444 159000  
 E: [REDACTED]  
 W: www.groundsure.com

© Crown copyright and database rights 2018 Ordnance Survey 100035207

Production date: 22 July 2020

Map legend available at: [REDACTED]





**Site Details:**

London resort

**Client Ref:** London Resort  
**Report Ref:** GSIP-2020-10332-1119\_LS\_6\_7  
**Grid Ref:** 561324, 175654

**Map Name:** National Grid

**Map date:** 1995

**Scale:** 1:2,500

**Printed at:** 1:2,500



Surveyed 1995  
 Revised 1995  
 Edition N/A  
 Copyright 1995  
 Levelled N/A



Produced by  
 Groundsure Insights  
 T: 08444 159000  
 E: [REDACTED]  
 W: www.groundsure.com

© Crown copyright and database rights 2018 Ordnance Survey 100035207

Production date: 22 July 2020

Map legend available at:  
 [REDACTED]



**Site Details:**

London resort


**Client Ref:** London Resort  
**Report Ref:** GSIP-2020-10332-1119\_LS\_6\_8  
**Grid Ref:** 561324, 176280

**Map Name:** County Series

**Map date:** 1865

**Scale:** 1:2,500

**Printed at:** 1:2,500



Surveyed 1865  
 Revised 1885  
 Edition N/A  
 Copyright N/A  
 Levelled N/A

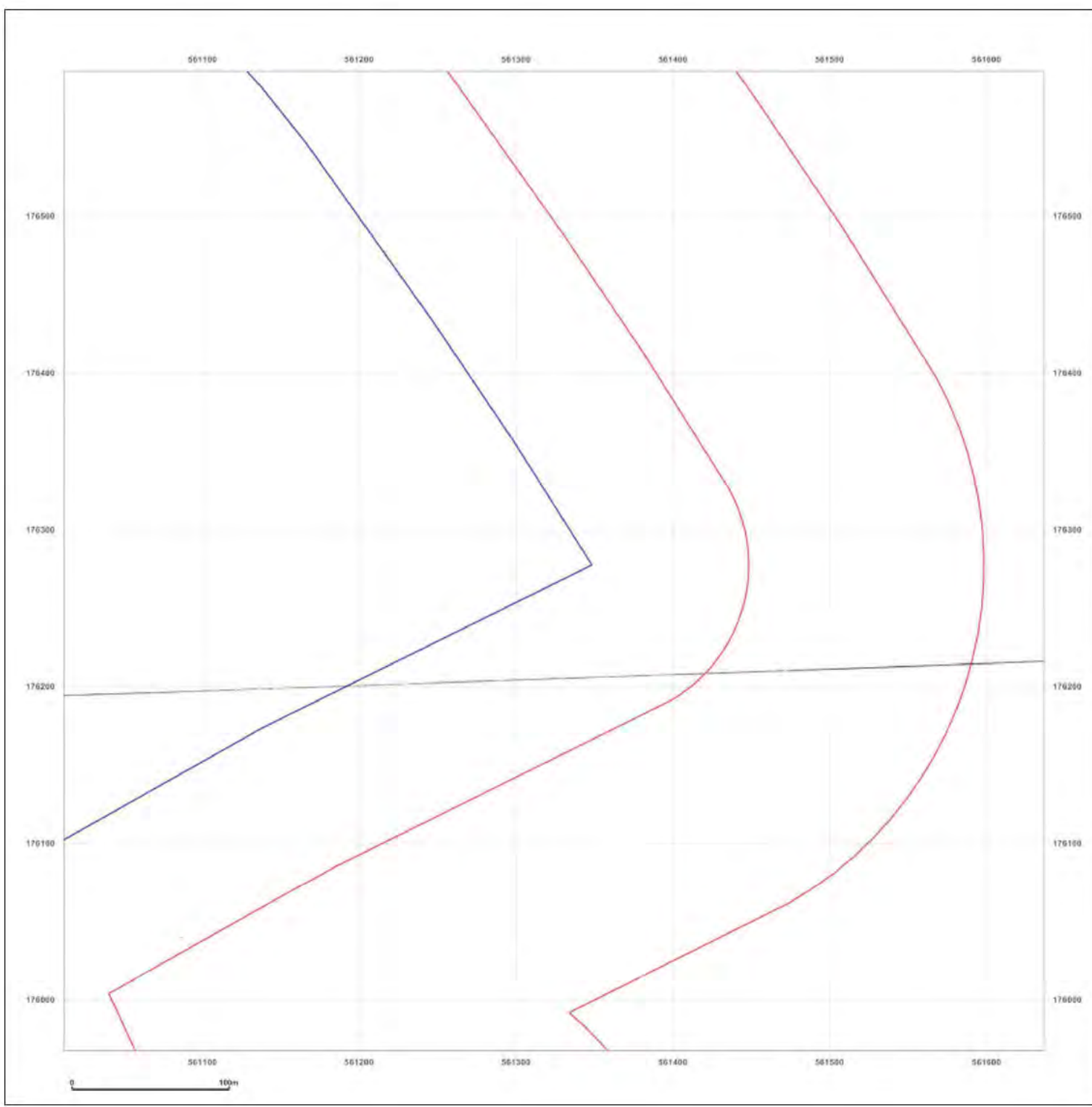


Produced by  
 Groundsure Insights  
 T: 08444 159000  
 E: [REDACTED]  
 W: www.groundsure.com

© Crown copyright and database rights 2018 Ordnance Survey 100035207

Production date: 22 July 2020

Map legend available at: [REDACTED]





**Site Details:**

London resort


**Client Ref:** London Resort  
**Report Ref:** GSIP-2020-10332-1119\_LS\_6\_8  
**Grid Ref:** 561324, 176280

**Map Name:** County Series

**Map date:** 1865

**Scale:** 1:2,500

**Printed at:** 1:2,500



Surveyed 1865  
 Revised 1885  
 Edition N/A  
 Copyright N/A  
 Levelled N/A

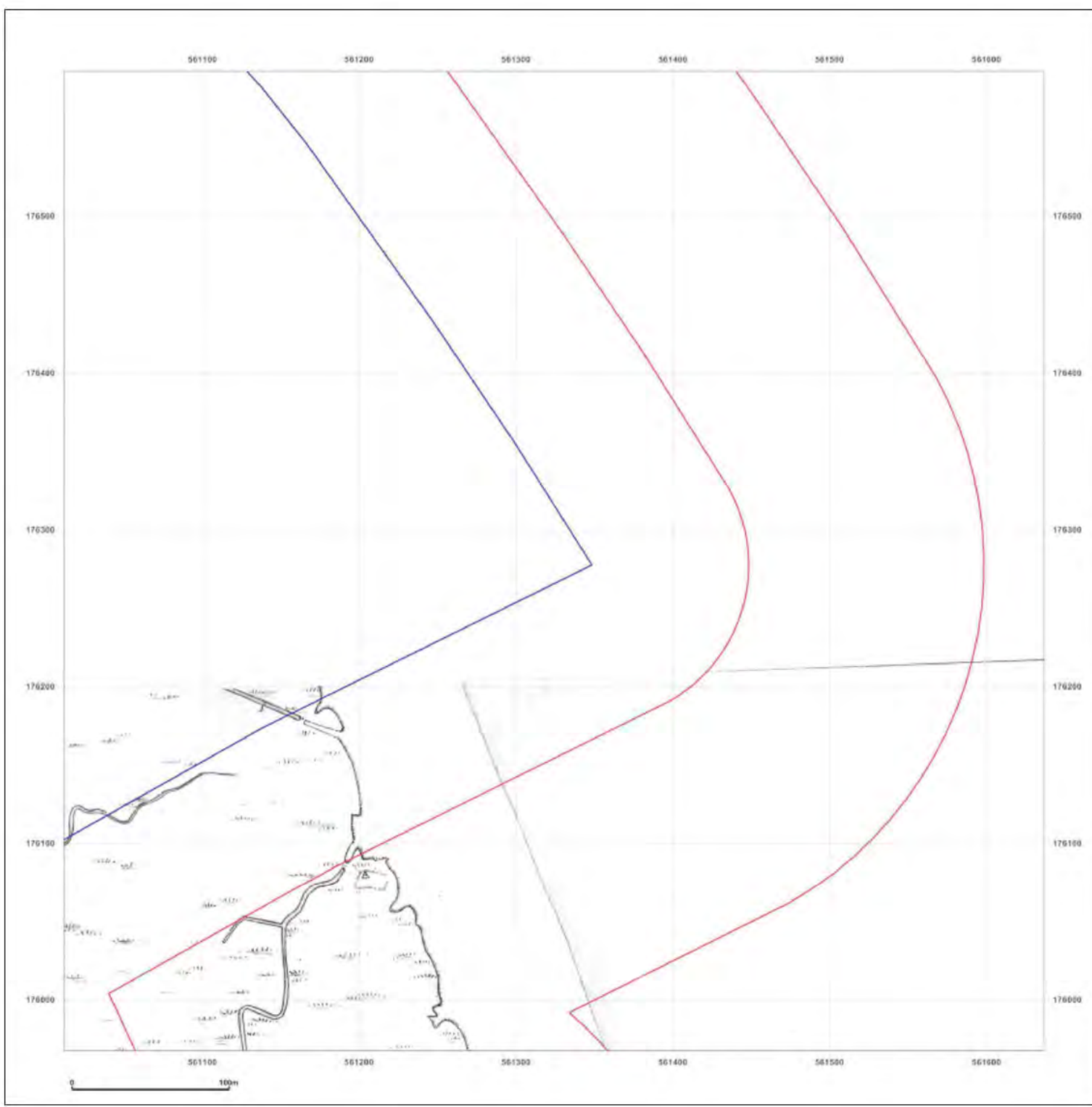


Produced by  
 Groundsure Insights  
 T: 08444 159000  
 E: [REDACTED]  
 W: www.groundsure.com

© Crown copyright and database rights 2018 Ordnance Survey 100035207

Production date: 22 July 2020

Map legend available at: [REDACTED]



**Site Details:**

London resort

**Client Ref:** London Resort  
**Report Ref:** GSIP-2020-10332-1119\_LS\_6\_8  
**Grid Ref:** 561324, 176280

**Map Name:** County Series

**Map date:** 1866


**Scale:** 1:2,500

**Printed at:** 1:2,500



Surveyed 1866  
 Revised 1866  
 Edition N/A  
 Copyright N/A  
 Levelled N/A

Surveyed 1866  
 Revised 1866  
 Edition N/A  
 Copyright N/A  
 Levelled N/A

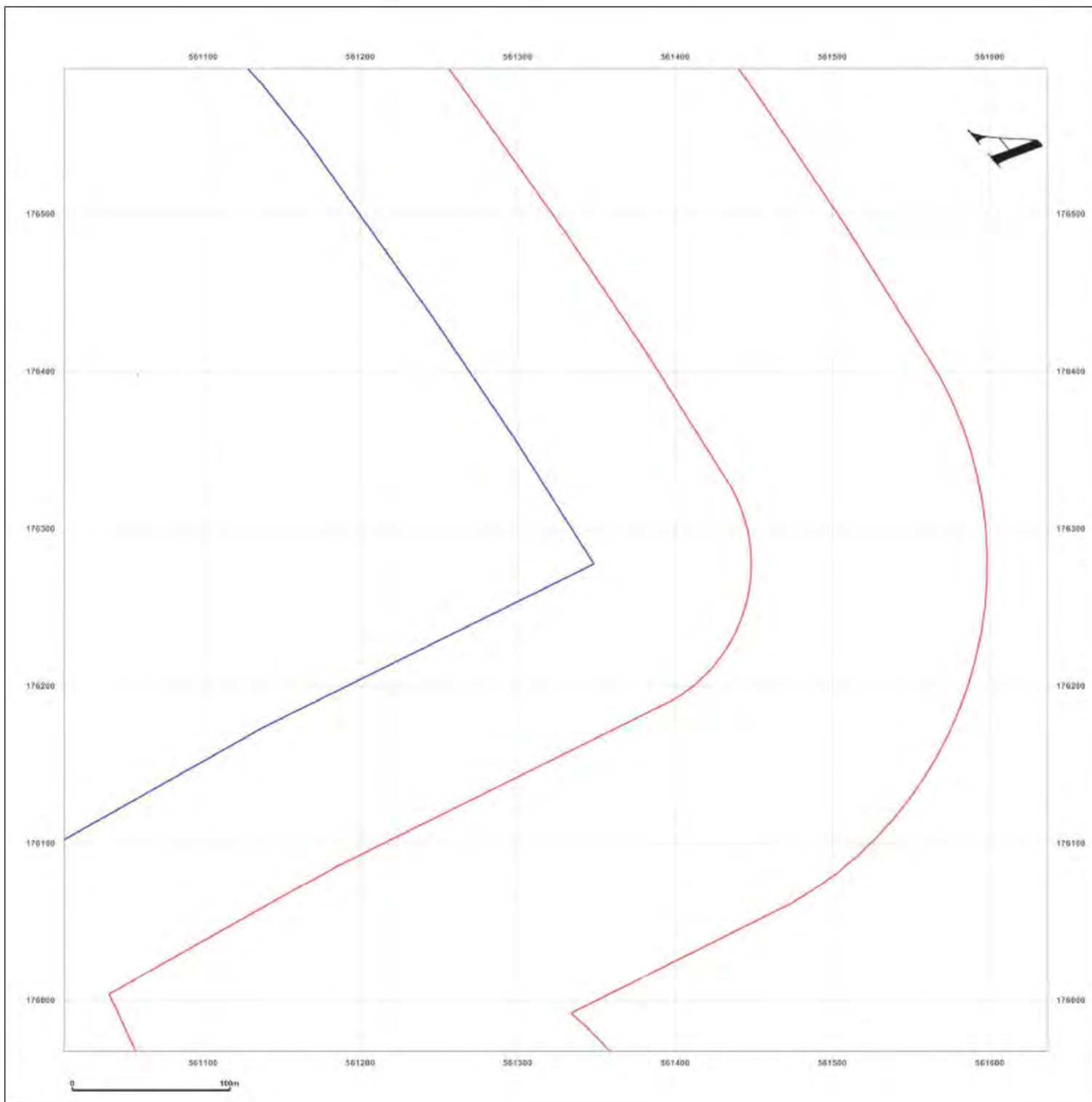


Produced by  
 Groundsure Insights  
 T: 08444 159000  
 E: [REDACTED]  
 W: www.groundsure.com

© Crown copyright and database rights 2018 Ordnance Survey 100035207

Production date: 22 July 2020

Map legend available at:  
 [REDACTED]





**Site Details:**

London resort

**Client Ref:** London Resort  
**Report Ref:** GSIP-2020-10332-1119\_LS\_6\_8  
**Grid Ref:** 561324, 176280

**Map Name:** County Series

**Map date:** 1864-1867


**Scale:** 1:2,500

**Printed at:** 1:2,500



Surveyed 1867  
 Revised 1867  
 Edition N/A  
 Copyright N/A  
 Levelled N/A

Surveyed 1864  
 Revised 1864  
 Edition N/A  
 Copyright N/A  
 Levelled N/A

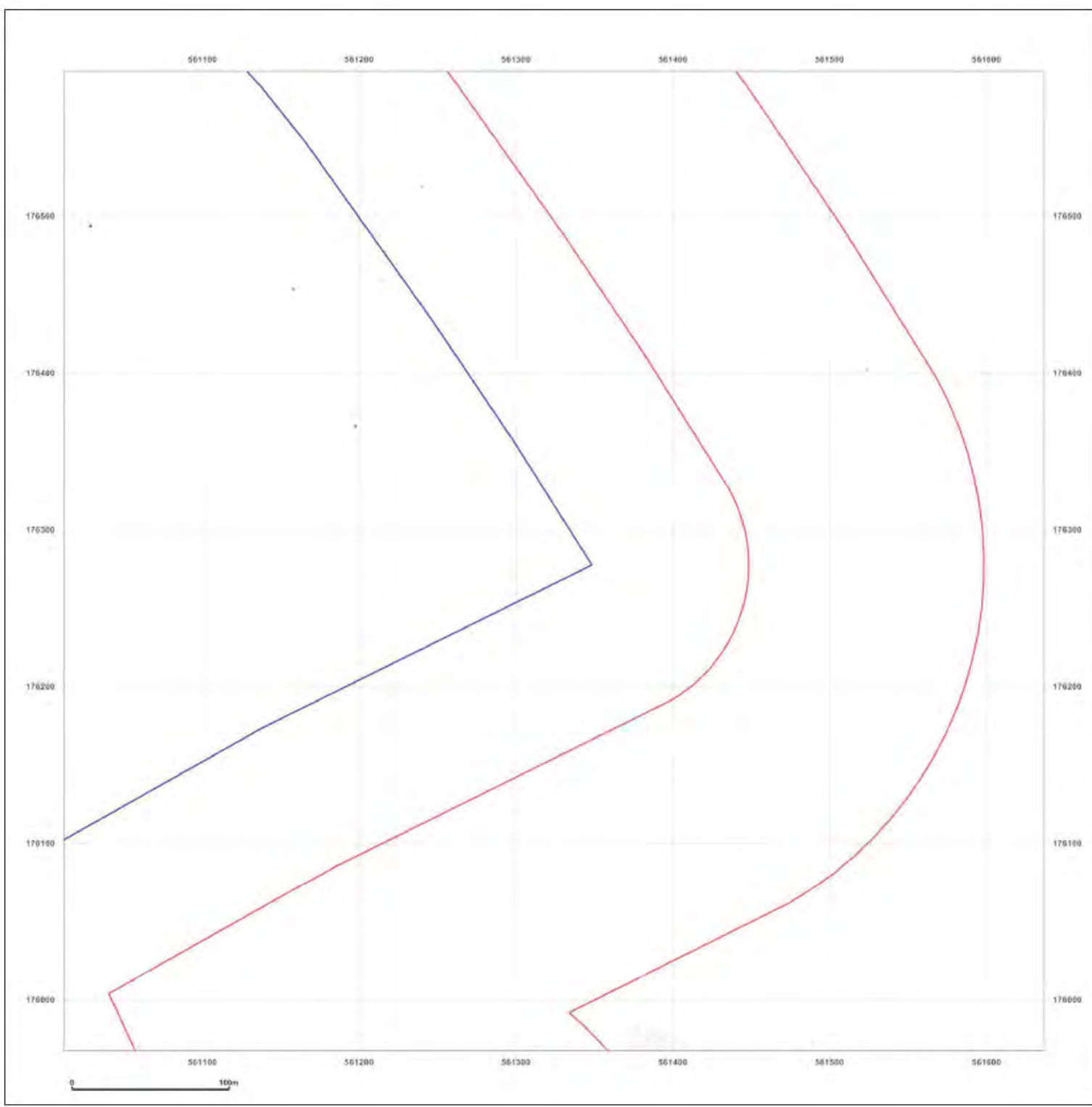


Produced by  
 Groundsure Insights  
 T: 08444 159000  
 E: [REDACTED]  
 W: www.groundsure.com

© Crown copyright and database rights 2018 Ordnance Survey 100035207

Production date: 22 July 2020

Map legend available at: [REDACTED]



**Site Details:**

London resort


**Client Ref:** London Resort  
**Report Ref:** GSIP-2020-10332-1119\_LS\_6\_8  
**Grid Ref:** 561324, 176280

**Map Name:** County Series

**Map date:** 1867

**Scale:** 1:2,500

**Printed at:** 1:2,500



Surveyed 1867  
 Revised 1867  
 Edition N/A  
 Copyright N/A  
 Levelled N/A



Produced by  
 Groundsure Insights  
 T: 08444 159000  
 E: [REDACTED]  
 W: www.groundsure.com

© Crown copyright and database rights 2018 Ordnance Survey 100035207

Production date: 22 July 2020

Map legend available at: [REDACTED]



**Site Details:**

London resort

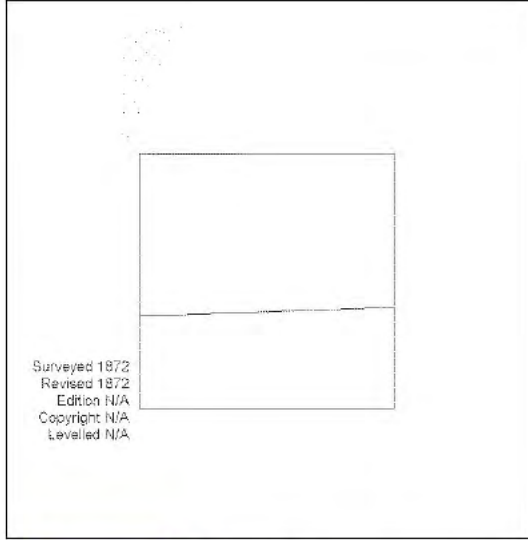
**Client Ref:** London Resort  
**Report Ref:** GSIP-2020-10332-1119\_LS\_6\_8  
**Grid Ref:** 561324, 176280

**Map Name:** County Series

**Map date:** 1872

**Scale:** 1:2,500

**Printed at:** 1:2,500



Surveyed 1872  
 Revised 1872  
 Edition N/A  
 Copyright N/A  
 Levelled N/A

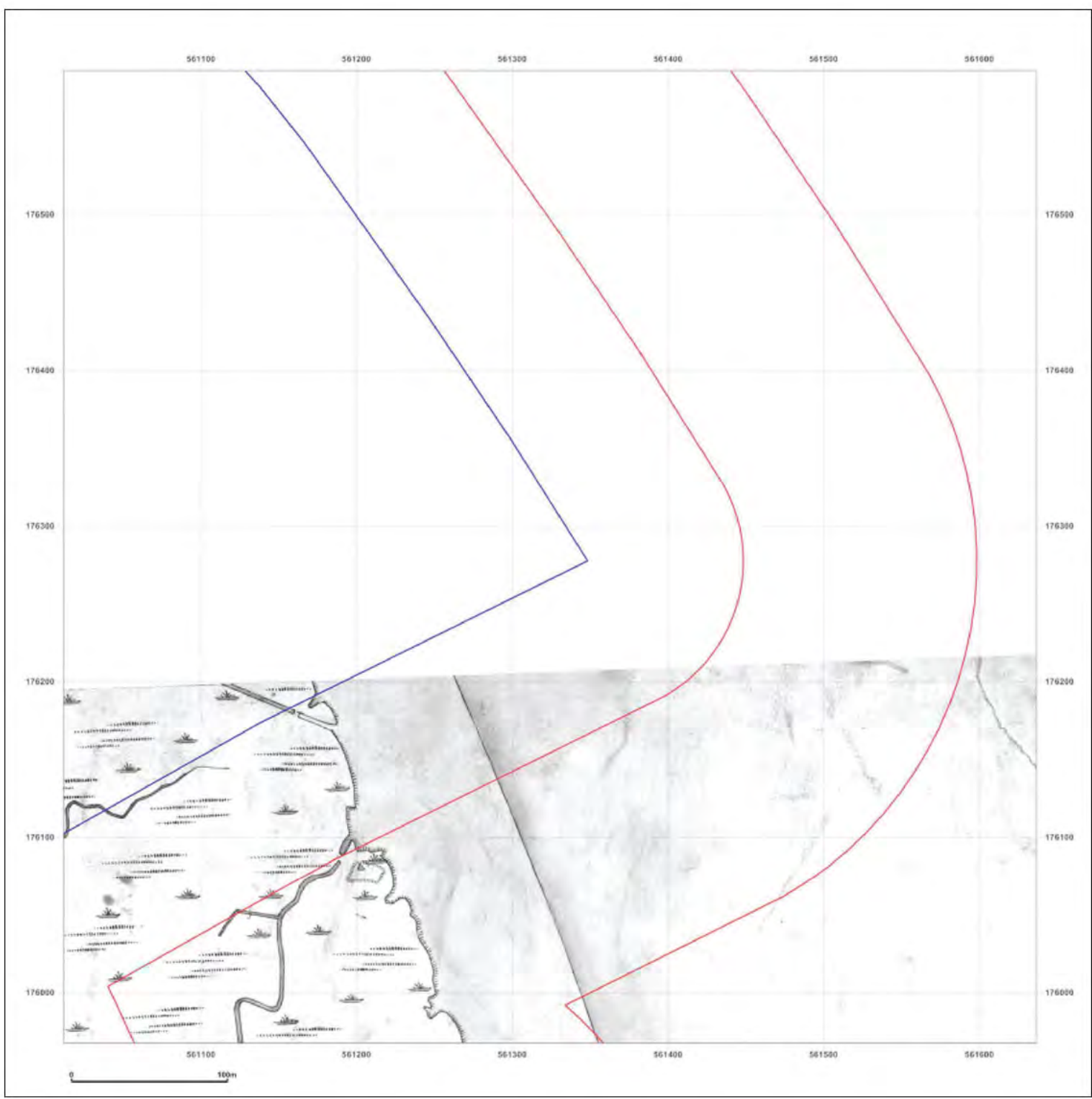


Produced by  
 Groundsure Insights  
 T: 08444 159000  
 E: [REDACTED]  
 W: www.groundsure.com

© Crown copyright and database rights 2018 Ordnance Survey 100035207

Production date: 22 July 2020

Map legend available at: [REDACTED]



**Site Details:**

London resort

**Client Ref:** London Resort  
**Report Ref:** GSIP-2020-10332-1119\_LS\_6\_8  
**Grid Ref:** 561324, 176280

**Map Name:** County Series

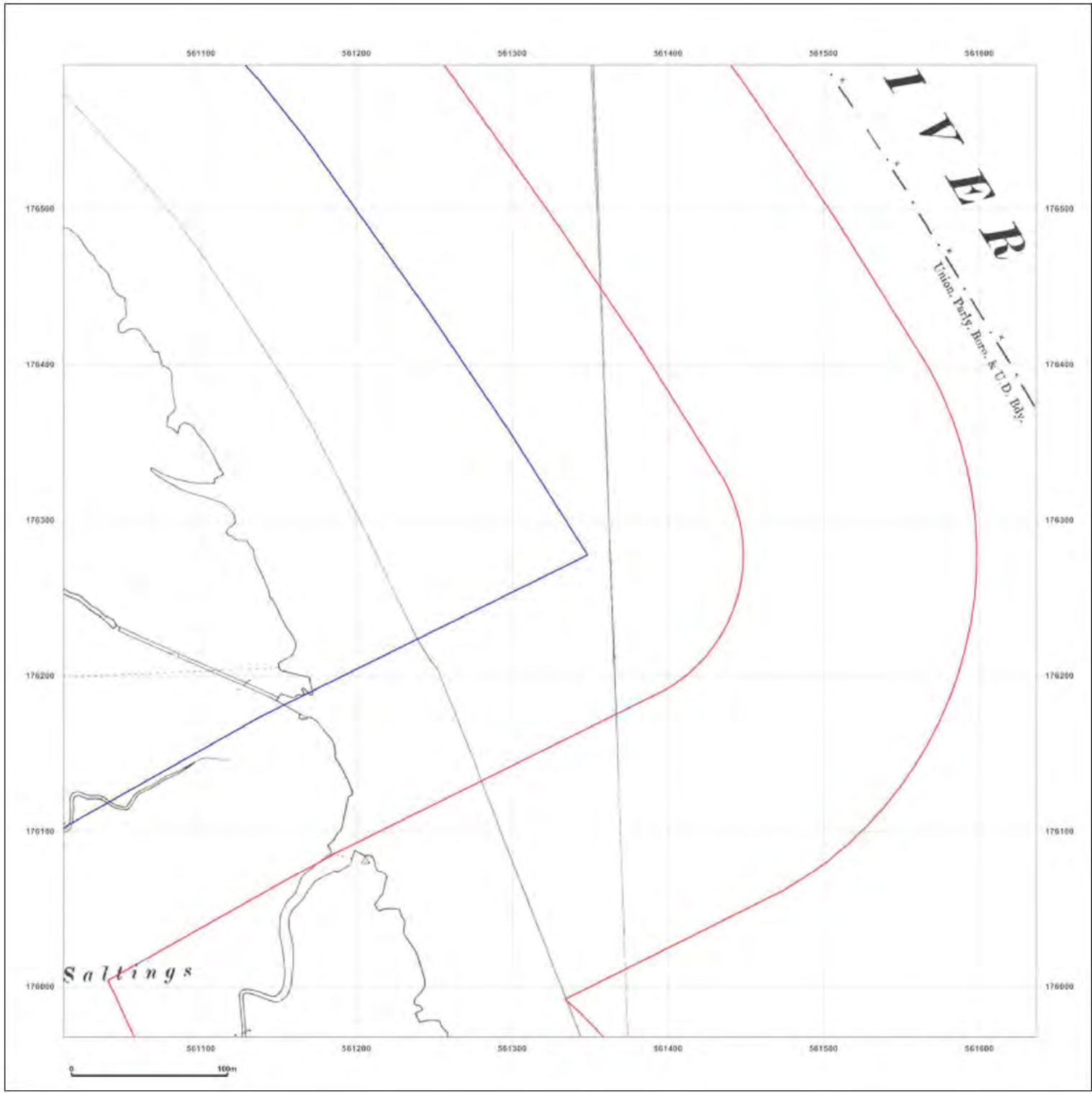

**Map date:** 1897

**Scale:** 1:2,500

**Printed at:** 1:2,500



Surveyed 1897	Surveyed 1897
Revised 1897	Revised 1897
Edition N/A	Edition N/A
Copyright N/A	Copyright N/A
Levelled N/A	Levelled N/A



Produced by  
 Groundsure Insights  
 T: 08444 159000  
 E: [REDACTED]  
 W: www.groundsure.com

© Crown copyright and database rights 2018 Ordnance Survey 100035207

Production date: 22 July 2020

Map legend available at: [REDACTED]



**Site Details:**

London resort

**Client Ref:** London Resort  
**Report Ref:** GSIP-2020-10332-1119\_LS\_6\_8  
**Grid Ref:** 561324, 176280

**Map Name:** County Series


**Map date:** 1897

**Scale:** 1:2,500

**Printed at:** 1:2,500



Surveyed 1897  
 Revised 1897  
 Edition N/A  
 Copyright N/A  
 Levelled N/A



Surveyed 1897  
 Revised 1897  
 Edition N/A  
 Copyright N/A  
 Levelled N/A

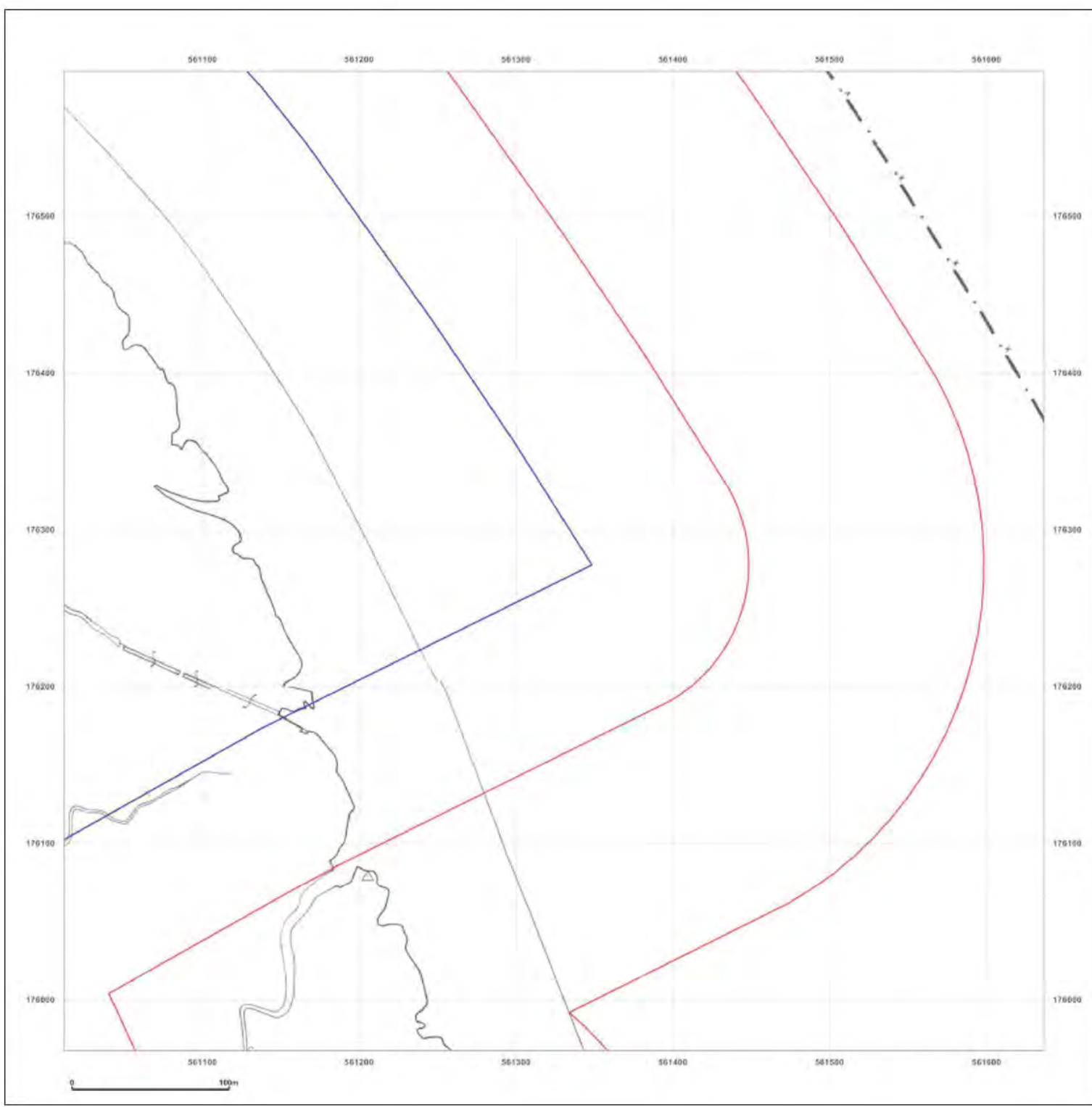


Produced by  
 Groundsure Insights  
 T: 08444 159000  
 E: [REDACTED]  
 W: www.groundsure.com

© Crown copyright and database rights 2018 Ordnance Survey 100035207

Production date: 22 July 2020

Map legend available at: [REDACTED]



**Site Details:**

London resort

**Client Ref:** London Resort  
**Report Ref:** GSIP-2020-10332-1119\_LS\_6\_8  
**Grid Ref:** 561324, 176280

**Map Name:** County Series


**Map date:** 1909

**Scale:** 1:2,500

**Printed at:** 1:2,500



Surveyed 1909  
 Revised 1909  
 Edition N/A  
 Copyright N/A  
 Levelled N/A



Surveyed 1864  
 Revised 1907  
 Edition 1909  
 Copyright N/A  
 Levelled N/A

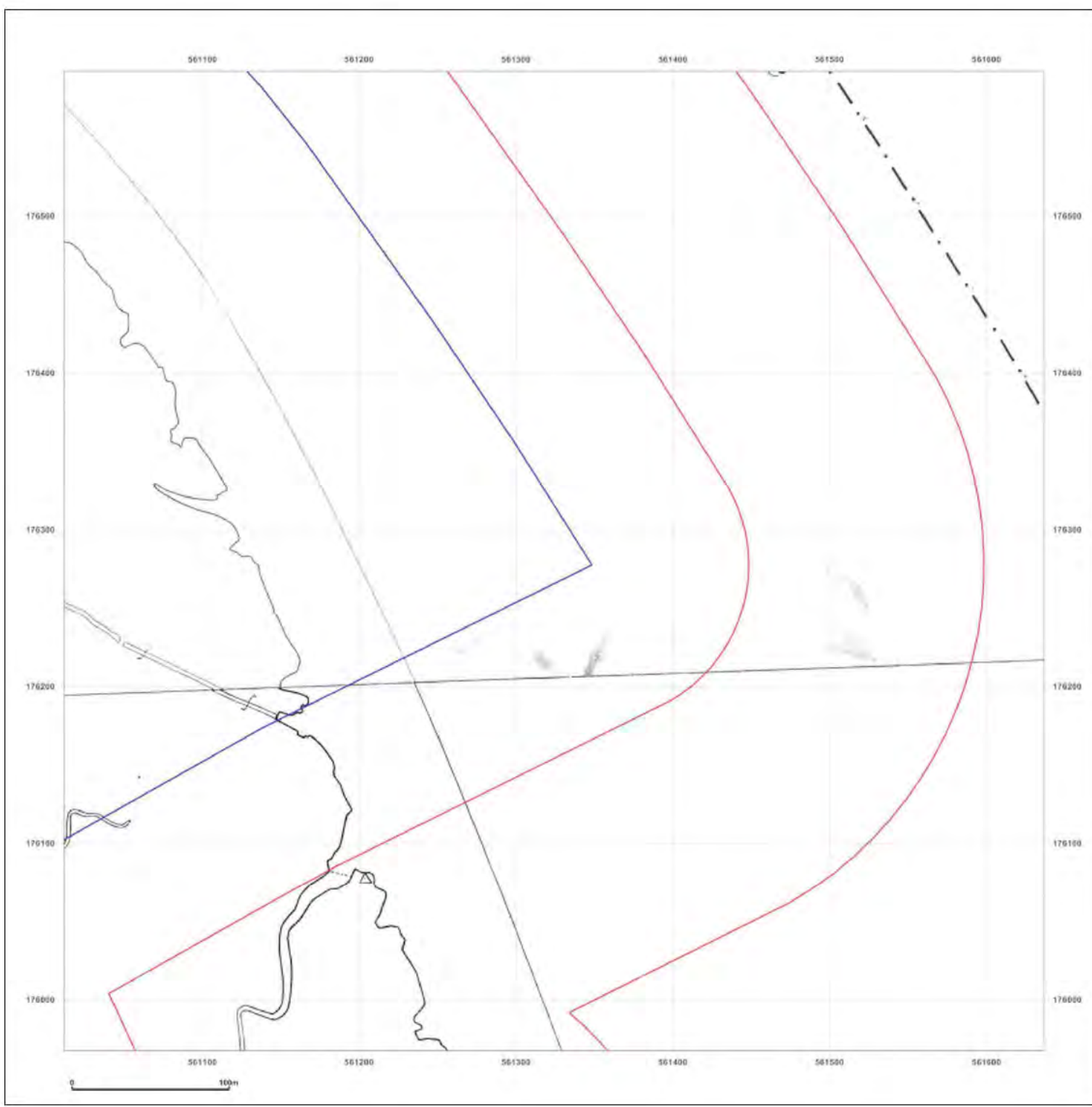


Produced by  
 Groundsure Insights  
 T: 08444 159000  
 E: [REDACTED]  
 W: www.groundsure.com

© Crown copyright and database rights 2018 Ordnance Survey 100035207

Production date: 22 July 2020

Map legend available at: [REDACTED]



**Site Details:**

London resort

**Client Ref:** London Resort  
**Report Ref:** GSIP-2020-10332-1119\_LS\_6\_8  
**Grid Ref:** 561324, 176280

**Map Name:** County Series

**Map date:** 1920


**Scale:** 1:2,500

**Printed at:** 1:2,500



Surveyed 1920  
 Revised 1920  
 Edition N/A  
 Copyright N/A  
 Levelled N/A

Surveyed 1920  
 Revised 1920  
 Edition N/A  
 Copyright N/A  
 Levelled N/A

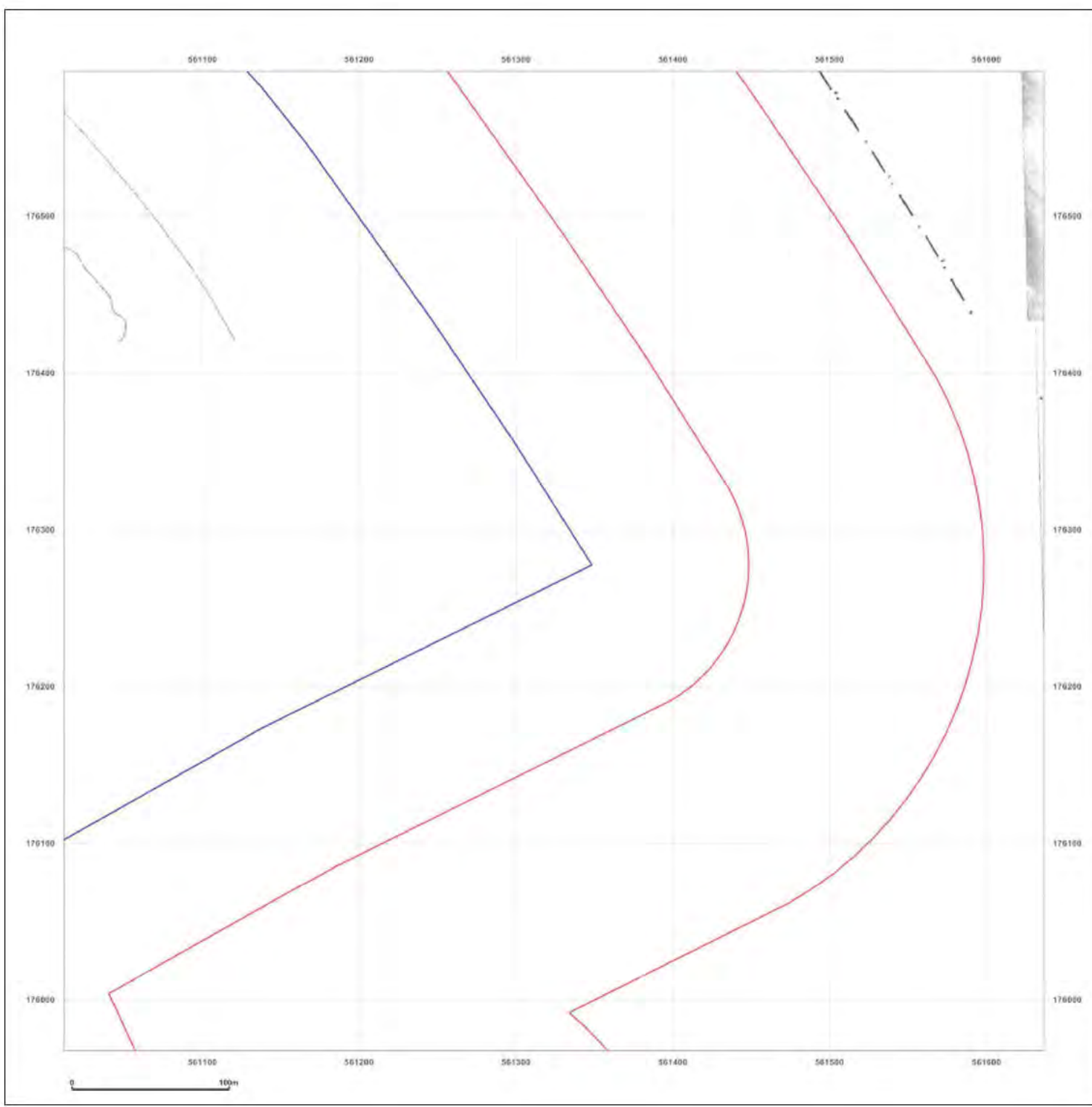


Produced by  
 Groundsure Insights  
 T: 08444 159000  
 E: [REDACTED]  
 W: www.groundsure.com

© Crown copyright and database rights 2018 Ordnance Survey 100035207

Production date: 22 July 2020

Map legend available at: [REDACTED]





**Site Details:**

London resort


**Client Ref:** London Resort  
**Report Ref:** GSIP-2020-10332-1119\_LS\_6\_8  
**Grid Ref:** 561324, 176280

**Map Name:** County Series

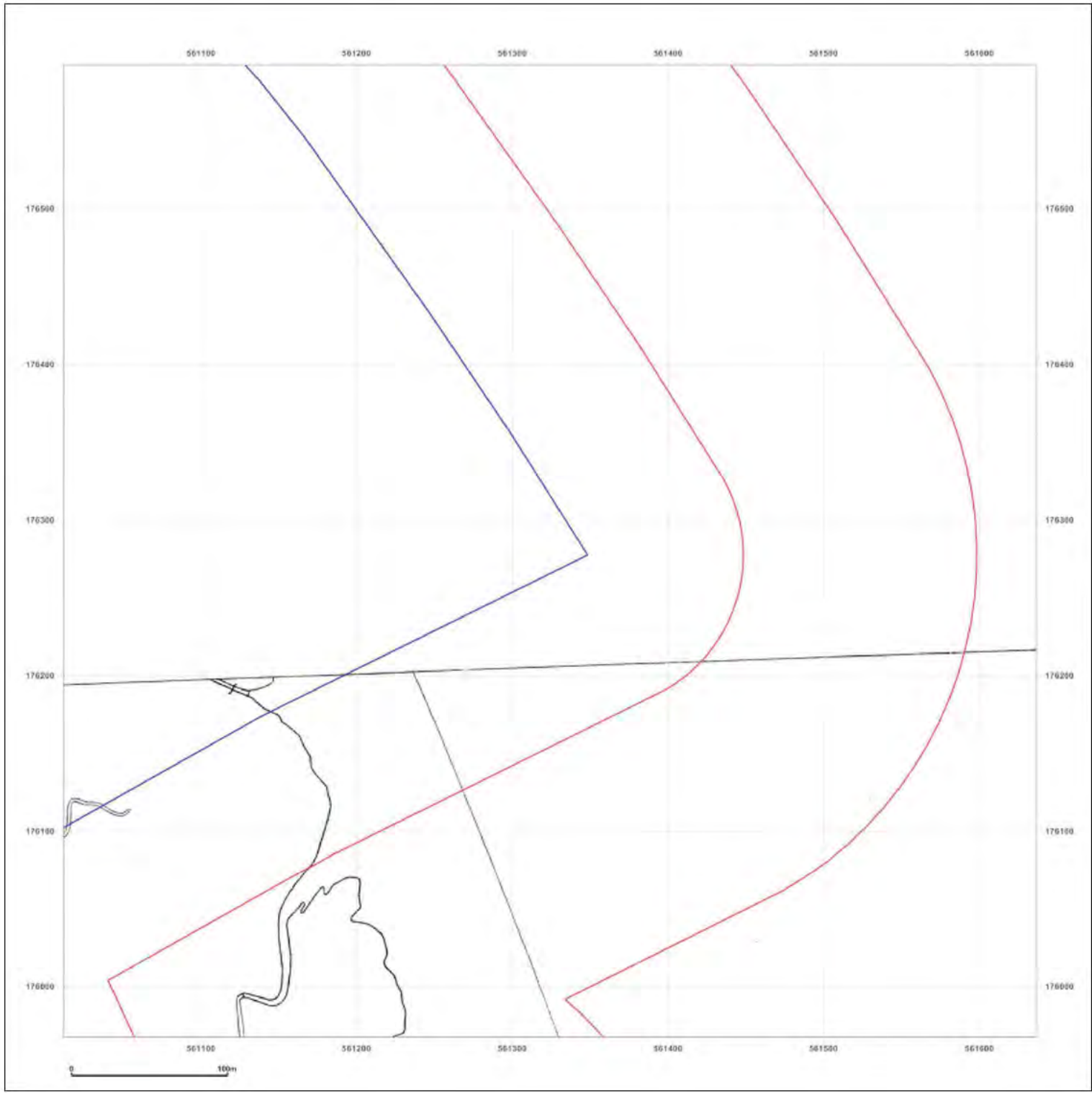
**Map date:** 1932

**Scale:** 1:2,500

**Printed at:** 1:2,500

Surveyed 1932  
 Revised 1932  
 Edition N/A  
 Copyright N/A  
 Levelled N/A



Produced by  
 Groundsure Insights  
 T: 08444 159000  
 E: [REDACTED]  
 W: www.groundsure.com

© Crown copyright and database rights 2018 Ordnance Survey 100035207

Production date: 22 July 2020

Map legend available at: [REDACTED]

**Site Details:**

London resort


**Client Ref:** London Resort  
**Report Ref:** GSIP-2020-10332-1119\_LS\_6\_8  
**Grid Ref:** 561324, 176280

**Map Name:** County Series

**Map date:** 1939

**Scale:** 1:2,500

**Printed at:** 1:2,500

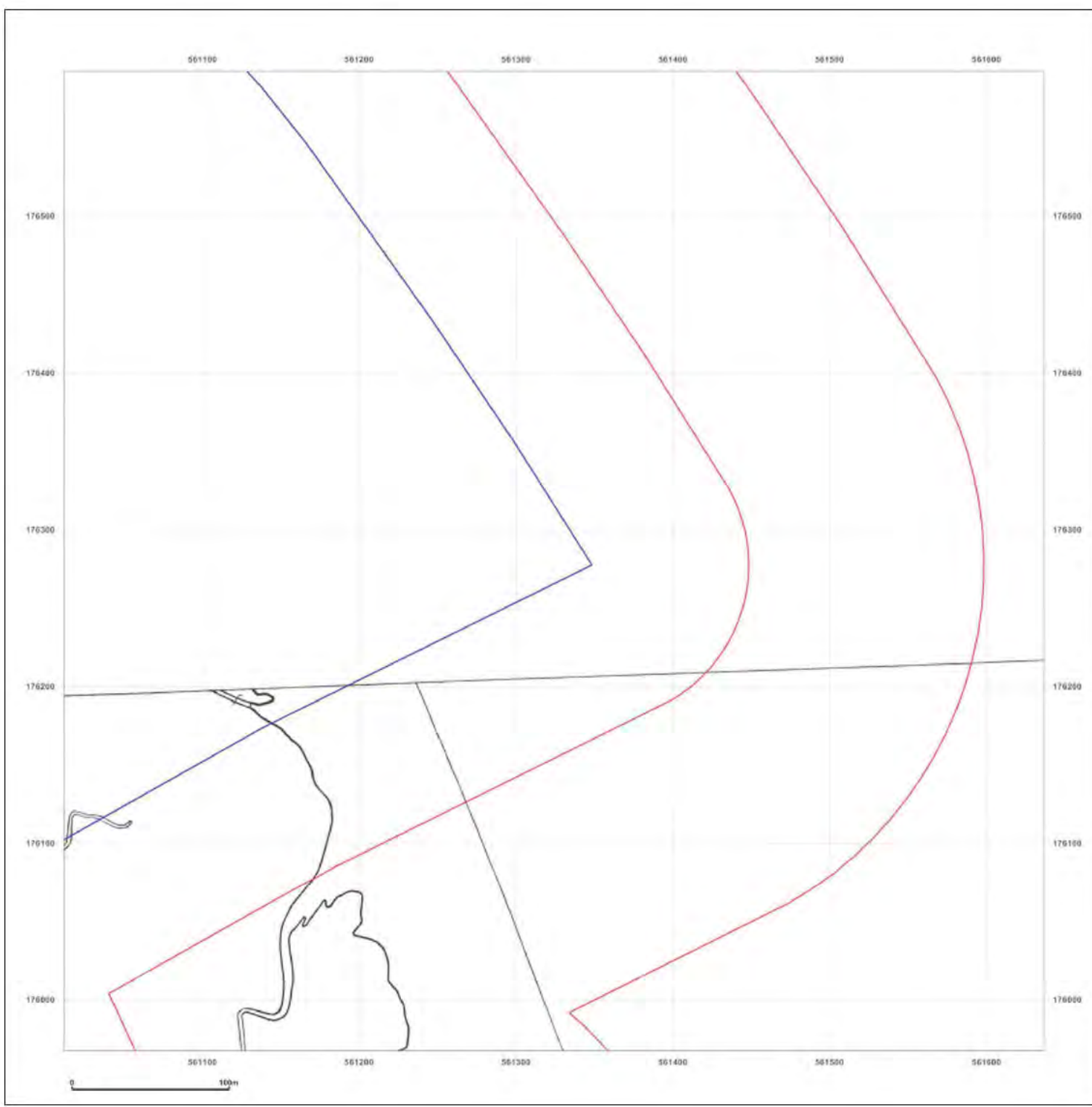


Produced by  
Groundsure Insights  
T: 08444 159000  
E: [REDACTED]  
W: www.groundsure.com

© Crown copyright and database rights 2018 Ordnance Survey 100035207

Production date: 22 July 2020

Map legend available at: [REDACTED]



**Site Details:**

London resort


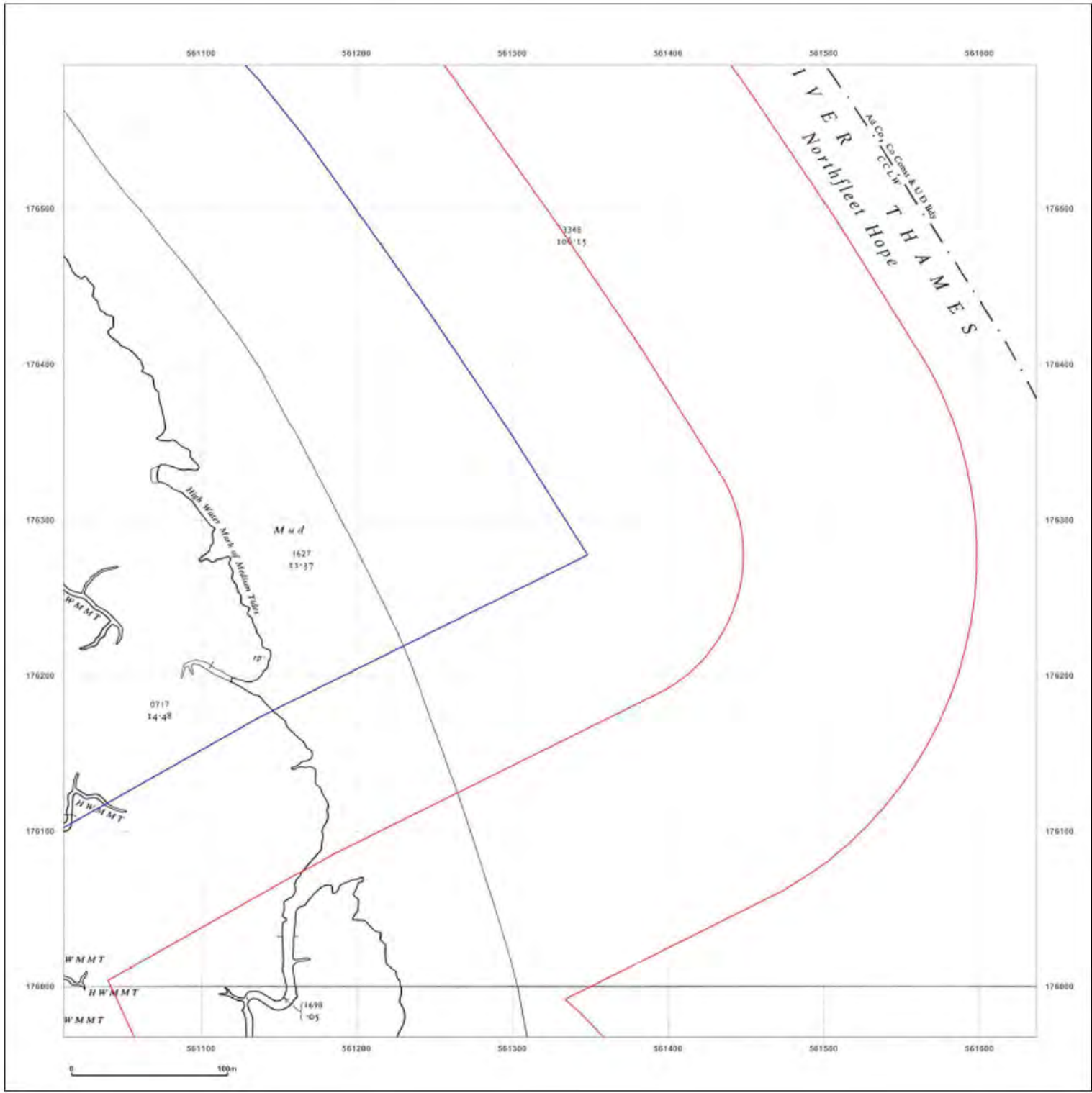
**Client Ref:** London Resort  
**Report Ref:** GSIP-2020-10332-1119\_LS\_6\_8  
**Grid Ref:** 561324, 176280

**Map Name:** National Grid

**Map date:** 1952

**Scale:** 1:2,500

**Printed at:** 1:2,500



Produced by  
 Groundsure Insights  
 T: 08444 159000  
 E: [REDACTED]  
 W: www.groundsure.com

© Crown copyright and database rights 2018 Ordnance Survey 100035207

Production date: 22 July 2020

Map legend available at: [REDACTED]



**Site Details:**

London resort

**Client Ref:** London Resort  
**Report Ref:** GSIP-2020-10332-1119\_LS\_6\_8  
**Grid Ref:** 561324, 176280

**Map Name:** National Grid


**Map date:** 1970

**Scale:** 1:2,500

**Printed at:** 1:2,500



Surveyed 1952  
 Revised 1970  
 Edition N/A  
 Copyright 1970  
 Levelled 1961



Surveyed 1952  
 Revised 1970  
 Edition N/A  
 Copyright 1971  
 Levelled 1952



Produced by  
 Groundsure Insights  
 T: 08444 159000  
 E: [REDACTED]  
 W: www.groundsure.com

© Crown copyright and database rights 2018 Ordnance Survey 100035207

Production date: 22 July 2020

Map legend available at:  
 [REDACTED]



**Site Details:**

London resort

**Client Ref:** London Resort  
**Report Ref:** GSIP-2020-10332-1119\_LS\_6\_8  
**Grid Ref:** 561324, 176280

**Map Name:** National Grid

**Map date:** 1971

**Scale:** 1:2,500

**Printed at:** 1:2,500



Surveyed N/A  
 Revised N/A  
 Edition N/A  
 Copyright N/A  
 Levelled N/A

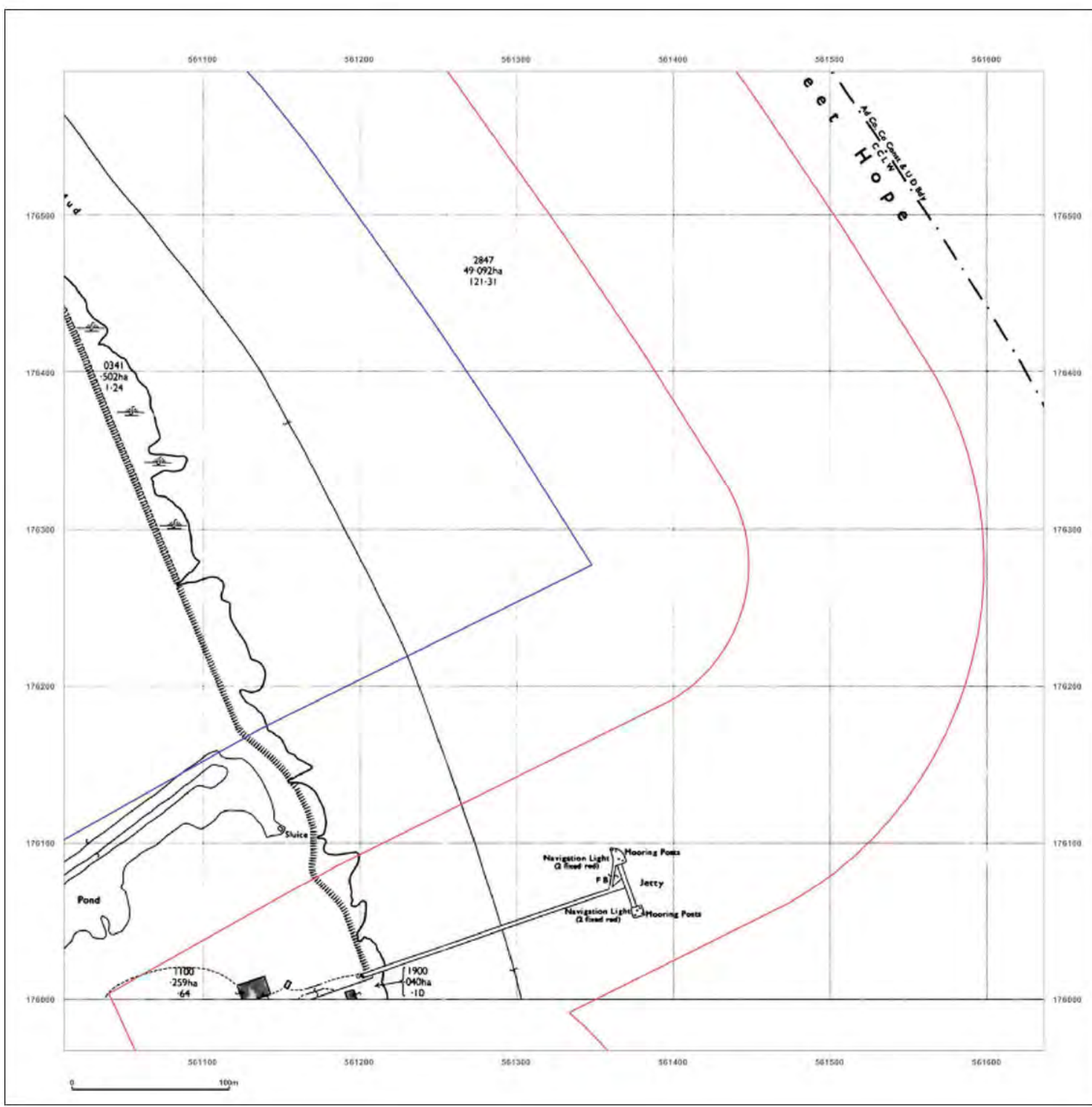


Produced by  
 Groundsure Insights  
 T: 08444 159000  
 E: [REDACTED]  
 W: www.groundsure.com

© Crown copyright and database rights 2018 Ordnance Survey 100035207

Production date: 22 July 2020

Map legend available at:  
 [REDACTED]



**Site Details:**

London resort

**Client Ref:** London Resort  
**Report Ref:** GSIP-2020-10332-1119\_LS\_6\_8  
**Grid Ref:** 561324, 176280

**Map Name:** National Grid

**Map date:** 1989-1992

**Scale:** 1:2,500

**Printed at:** 1:2,500



Surveyed N/A  
 Revised N/A  
 Edition N/A  
 Copyright 1982  
 Levelled N/A

Surveyed N/A  
 Revised N/A  
 Edition N/A  
 Copyright 1983  
 Levelled 1983

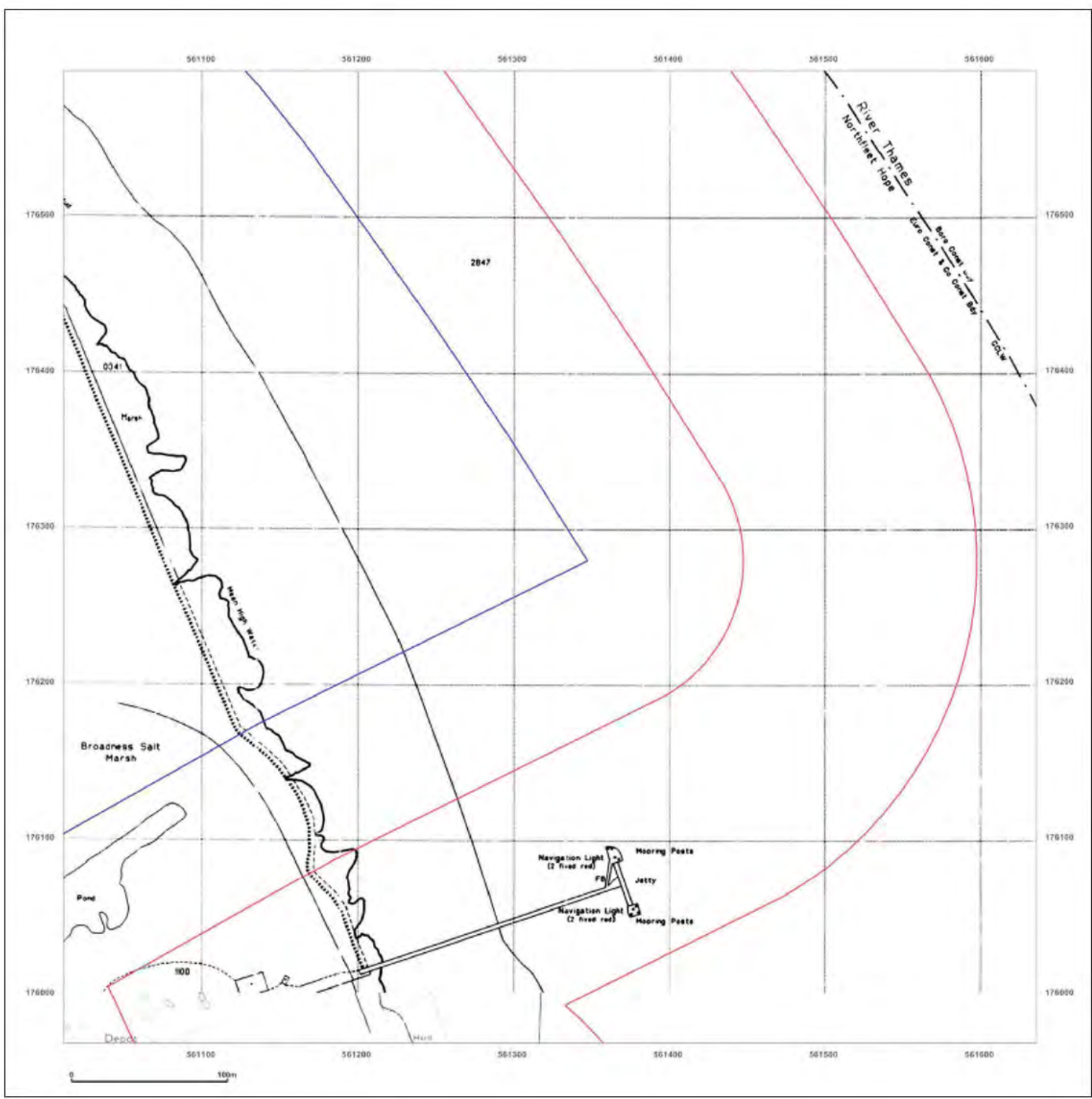


Produced by  
 Groundsure Insights  
 T: 08444 159000  
 E: [REDACTED]  
 W: www.groundsure.com

© Crown copyright and database rights 2018 Ordnance Survey 100035207

Production date: 22 July 2020

Map legend available at:  
 [REDACTED]





**Site Details:**

London resort

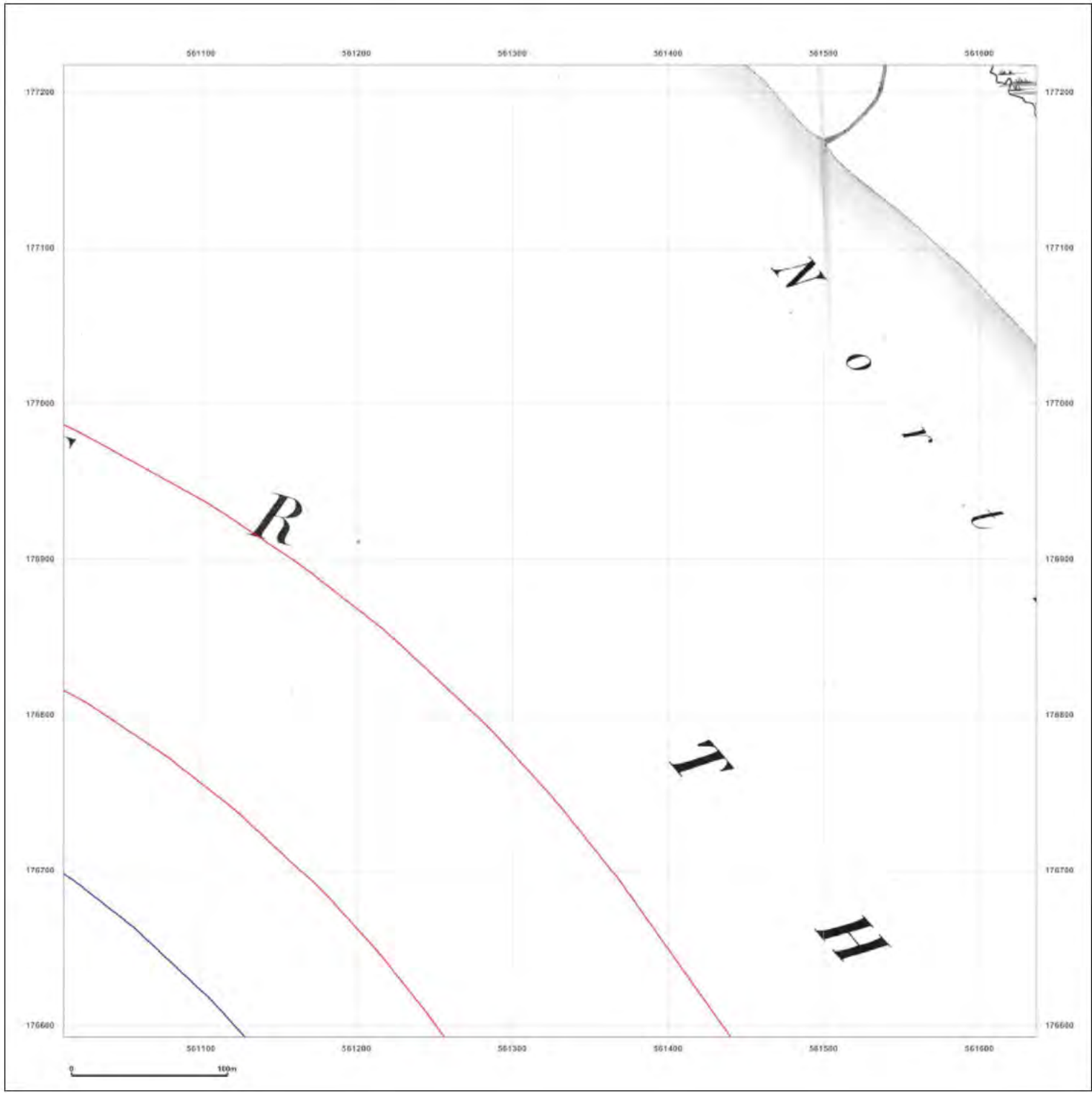
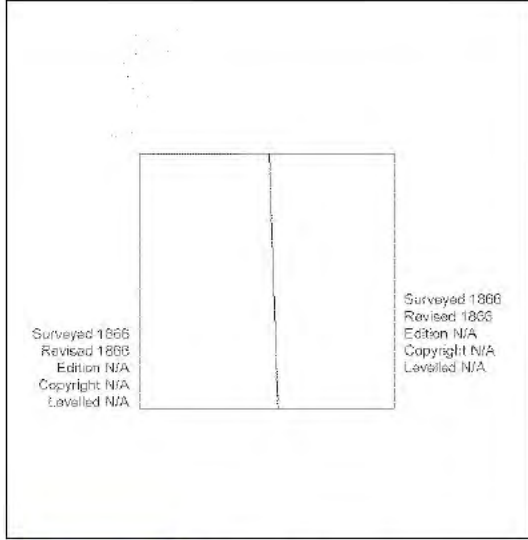
**Client Ref:** London Resort  
**Report Ref:** GSIP-2020-10332-1119\_LS\_6\_9  
**Grid Ref:** 561324, 176905

**Map Name:** County Series

**Map date:** 1866

**Scale:** 1:2,500

**Printed at:** 1:2,500

Surveyed 1866  
 Revised 1866  
 Edition N/A  
 Copyright N/A  
 Levelled N/A

Surveyed 1866  
 Revised 1866  
 Edition N/A  
 Copyright N/A  
 Levelled N/A



Produced by  
 Groundsure Insights  
 T: 08444 159000  
 E: [REDACTED]  
 W: www.groundsure.com

© Crown copyright and database rights 2018 Ordnance Survey 100035207

Production date: 22 July 2020

Map legend available at:  
 [REDACTED]

**Site Details:**

London resort

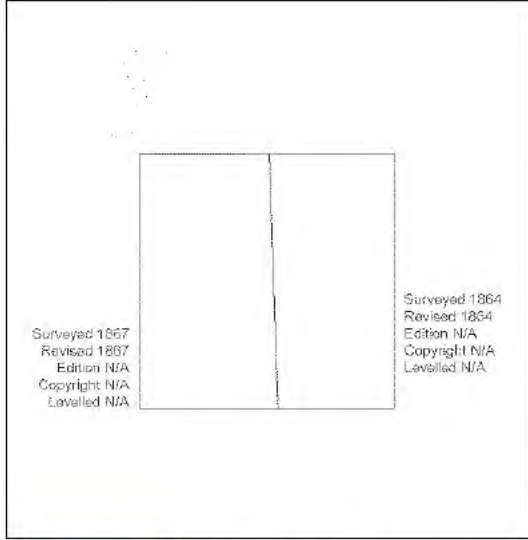
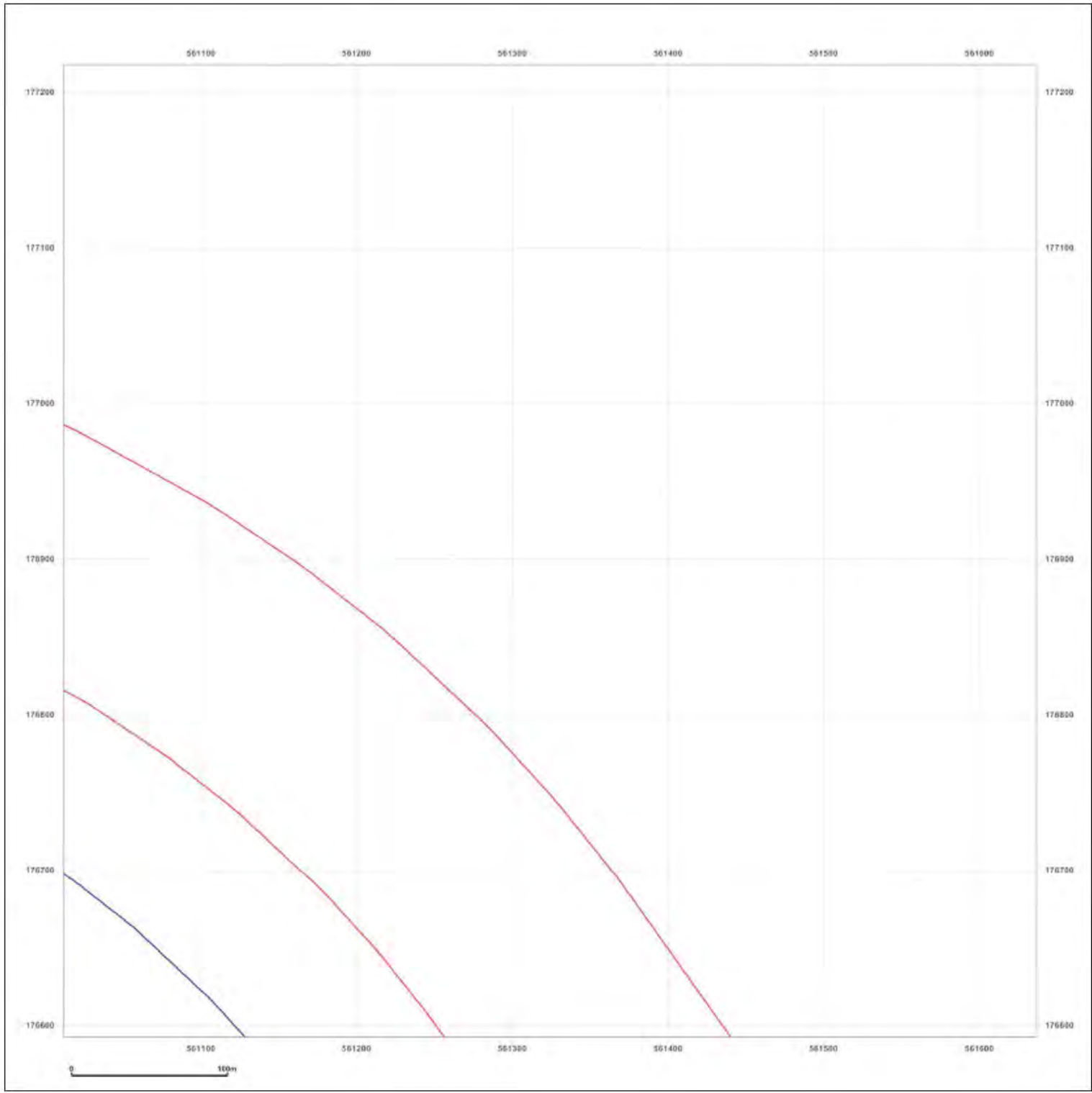
**Client Ref:** London Resort  
**Report Ref:** GSIP-2020-10332-1119\_LS\_6\_9  
**Grid Ref:** 561324, 176905

**Map Name:** County Series

**Map date:** 1864-1867

**Scale:** 1:2,500

**Printed at:** 1:2,500



Produced by  
 Groundsure Insights  
 T: 08444 159000  
 E: [REDACTED]  
 W: www.groundsure.com

© Crown copyright and database rights 2018 Ordnance Survey 100035207

Production date: 22 July 2020

Map legend available at: [REDACTED]

**Site Details:**

London resort

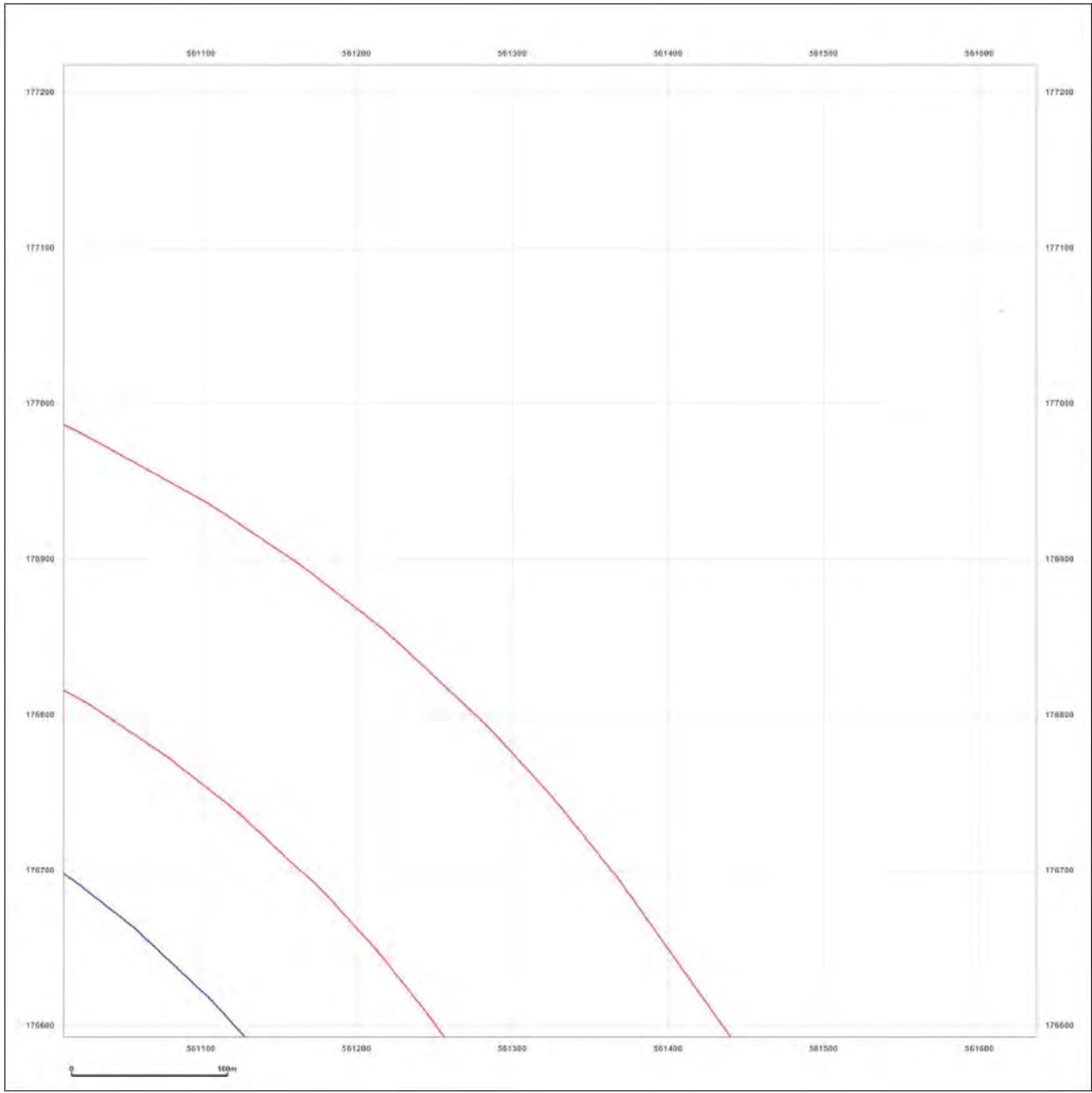

**Client Ref:** London Resort  
**Report Ref:** GSIP-2020-10332-1119\_LS\_6\_9  
**Grid Ref:** 561324, 176905

**Map Name:** County Series

**Map date:** 1867

**Scale:** 1:2,500

**Printed at:** 1:2,500



Produced by  
 Groundsure Insights  
 T: 08444 159000  
 E: [REDACTED]  
 W: www.groundsure.com

© Crown copyright and database rights 2018 Ordnance Survey 100035207

Production date: 22 July 2020

Map legend available at:  
 [REDACTED]



**Site Details:**

London resort

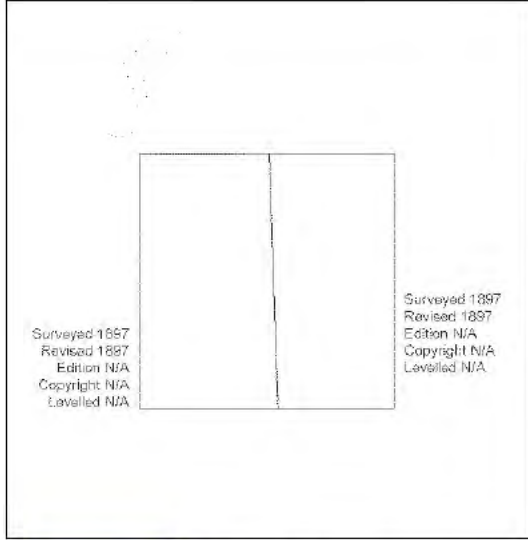
**Client Ref:** London Resort  
**Report Ref:** GSIP-2020-10332-1119\_LS\_6\_9  
**Grid Ref:** 561324, 176905

**Map Name:** County Series

**Map date:** 1897

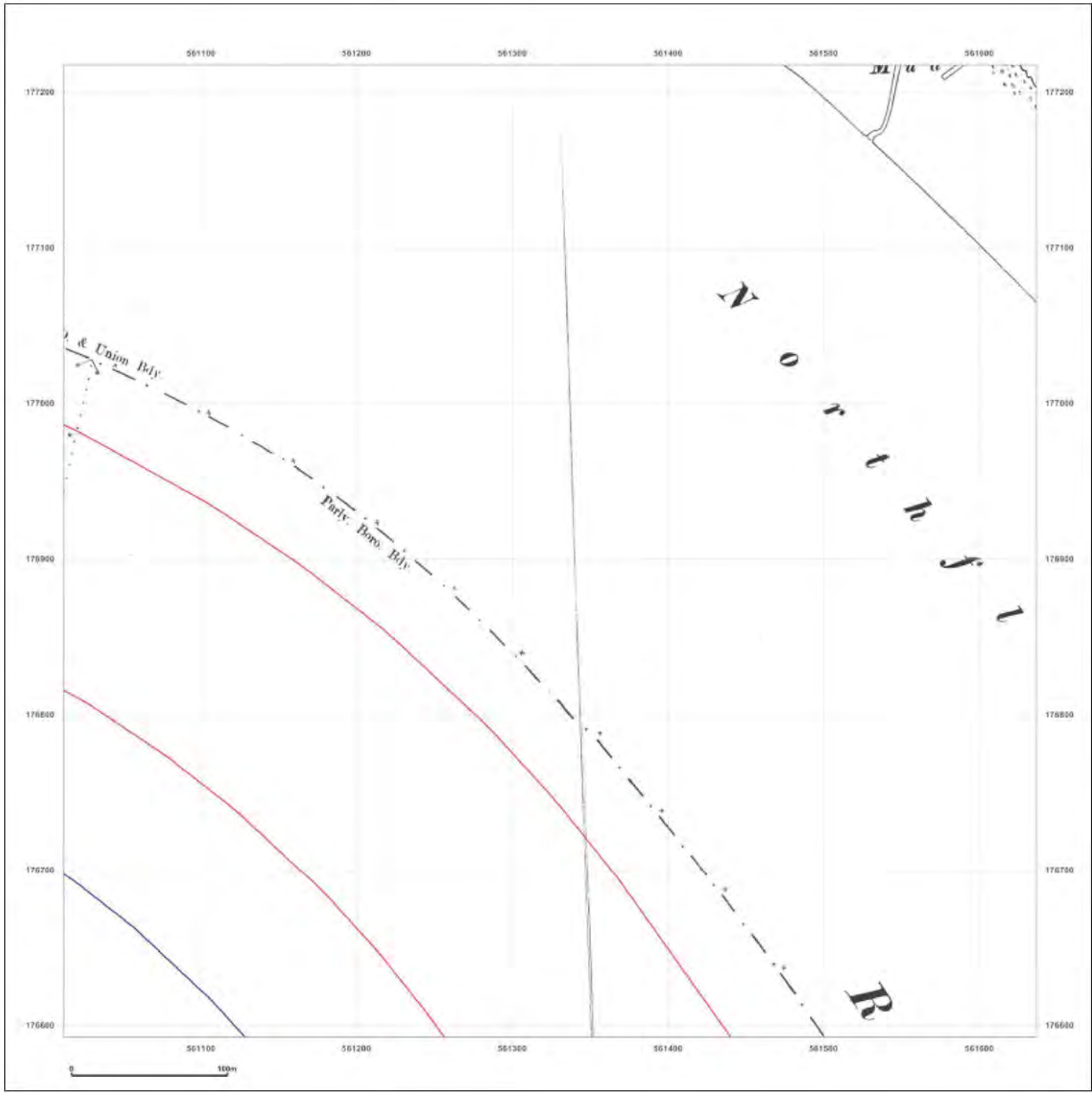
**Scale:** 1:2,500

**Printed at:** 1:2,500

Surveyed 1897  
 Revised 1897  
 Edition N/A  
 Copyright N/A  
 Levelled N/A

Surveyed 1897  
 Revised 1897  
 Edition N/A  
 Copyright N/A  
 Levelled N/A



Produced by  
 Groundsure Insights  
 T: 08444 159000  
 E: [REDACTED]  
 W: www.groundsure.com

© Crown copyright and database rights 2018 Ordnance Survey 100035207

Production date: 22 July 2020

Map legend available at: [REDACTED]

**Site Details:**

London resort

**Client Ref:** London Resort  
**Report Ref:** GSIP-2020-10332-1119\_LS\_6\_9  
**Grid Ref:** 561324, 176905

**Map Name:** County Series

**Map date:** 1897

**Scale:** 1:2,500

**Printed at:** 1:2,500



Surveyed 1887  
 Revised 1887  
 Edition N/A  
 Copyright N/A  
 Levelled N/A

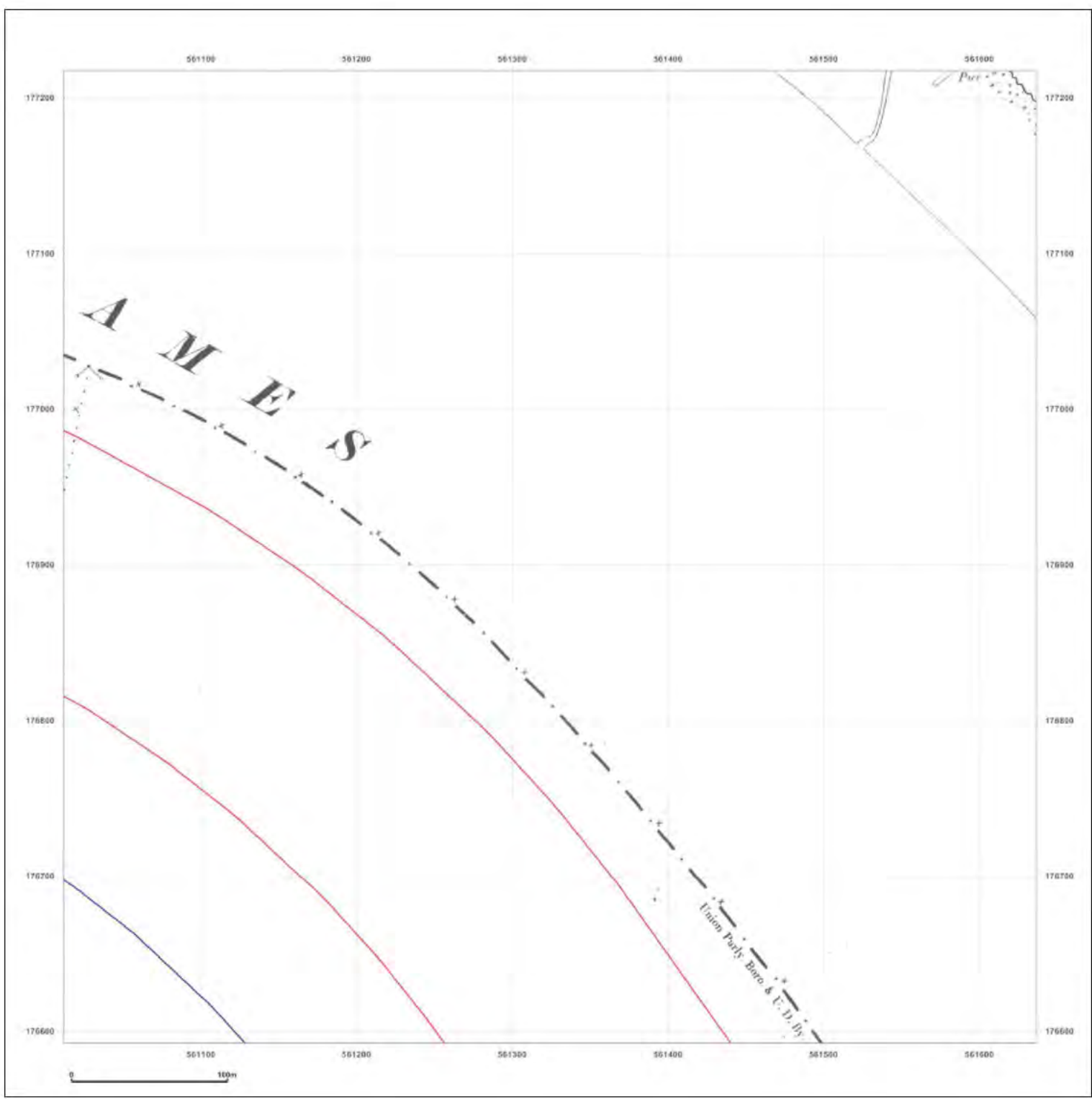


Produced by  
 Groundsure Insights  
 T: 08444 159000  
 E: [REDACTED]  
 W: www.groundsure.com

© Crown copyright and database rights 2018 Ordnance Survey 100035207

Production date: 22 July 2020

Map legend available at: [REDACTED]



**Site Details:**

London resort

**Client Ref:** London Resort  
**Report Ref:** GSIP-2020-10332-1119\_LS\_6\_9  
**Grid Ref:** 561324, 176905

**Map Name:** County Series


**Map date:** 1909

**Scale:** 1:2,500

**Printed at:** 1:2,500



Surveyed 1803  
 Revised 1808  
 Edition N/A  
 Copyright N/A  
 Levelled N/A

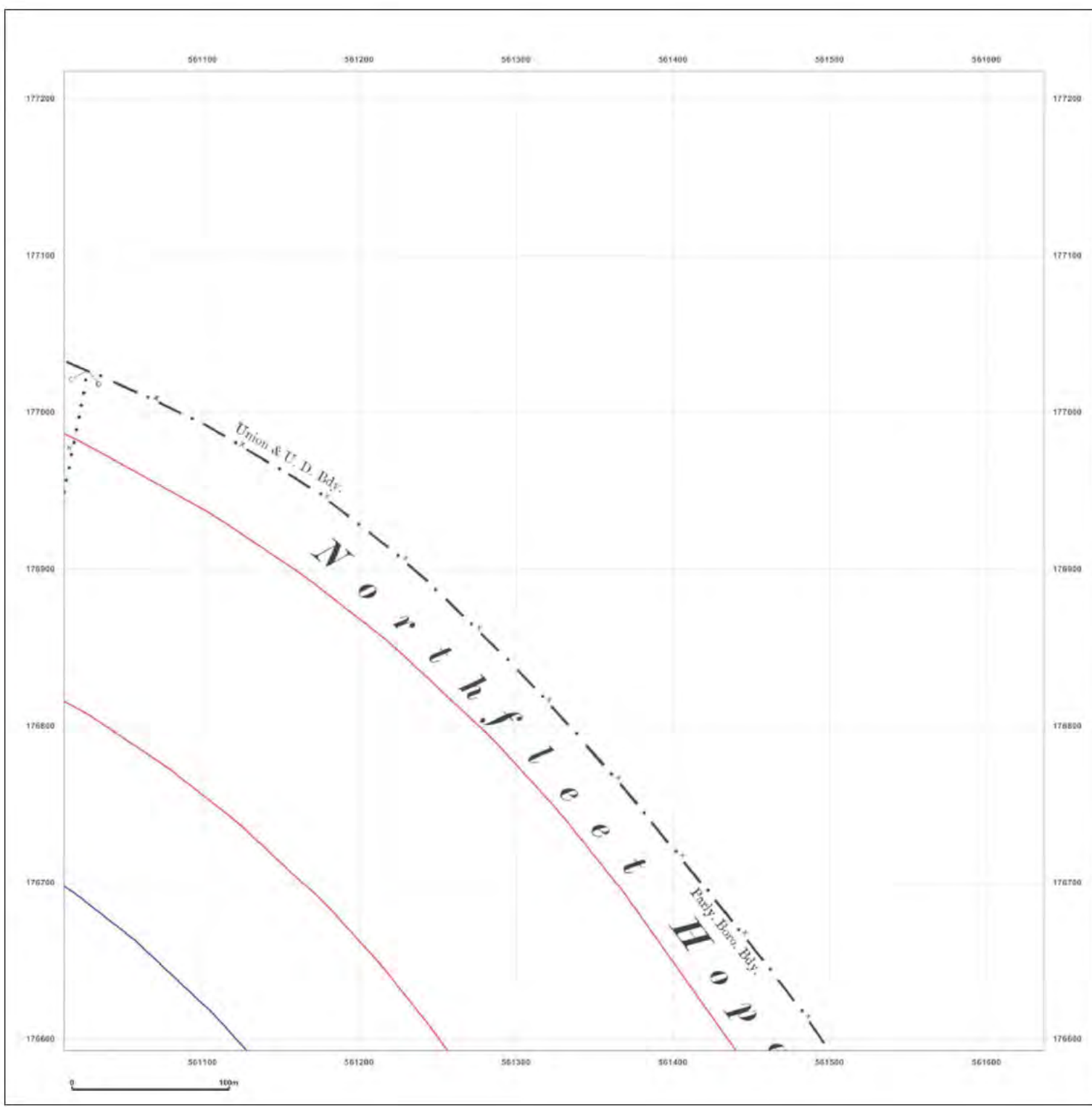


Produced by  
 Groundsure Insights  
 T: 08444 159000  
 E: [REDACTED]  
 W: www.groundsure.com

© Crown copyright and database rights 2018 Ordnance Survey 100035207

Production date: 22 July 2020

Map legend available at: [REDACTED]





**Site Details:**

London resort

**Client Ref:** London Resort  
**Report Ref:** GSIP-2020-10332-1119\_LS\_6\_9  
**Grid Ref:** 561324, 176905

**Map Name:** County Series

**Map date:** 1920

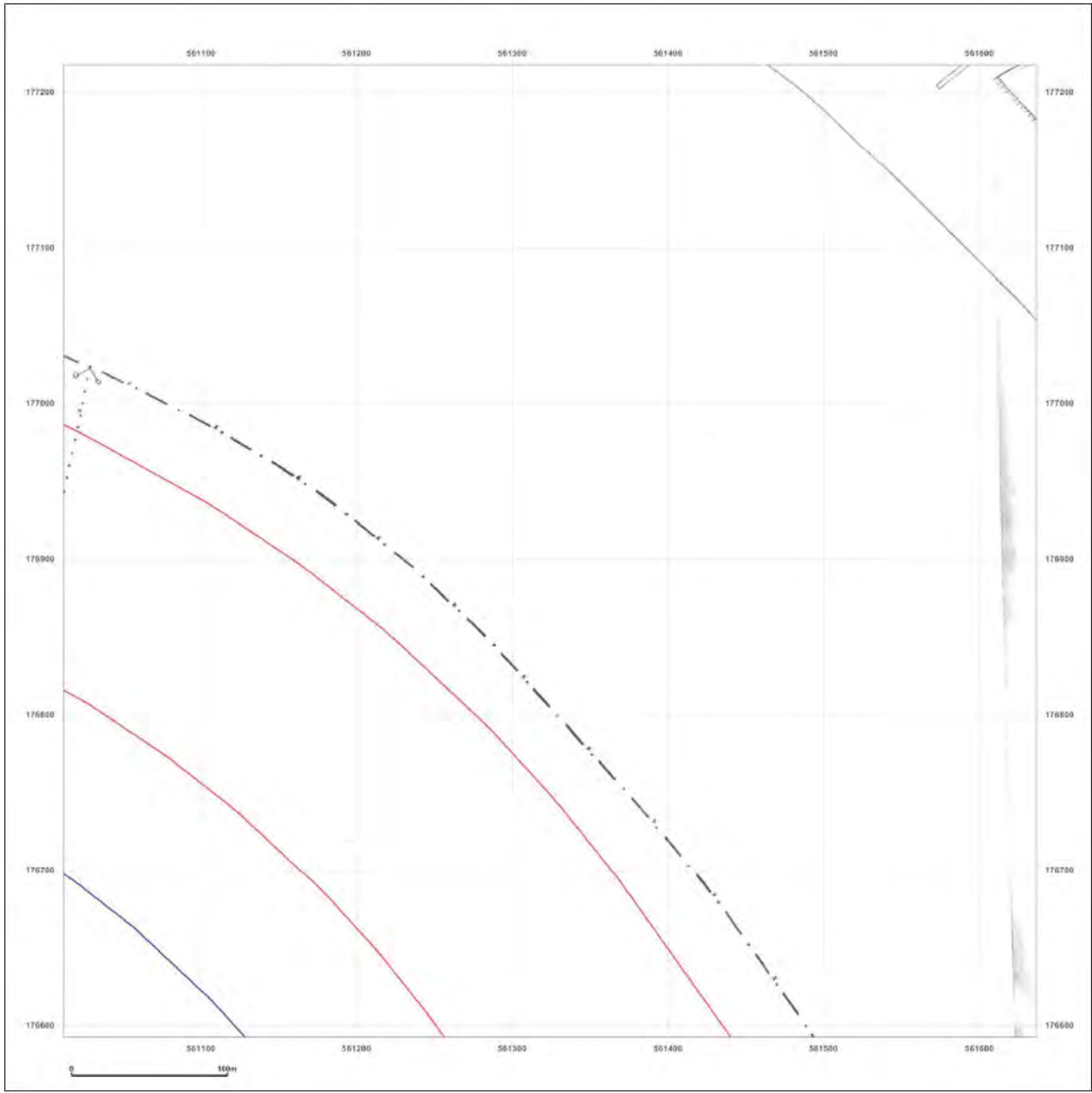

**Scale:** 1:2,500

**Printed at:** 1:2,500



Surveyed 1920  
 Revised 1920  
 Edition N/A  
 Copyright N/A  
 Levelled N/A

Surveyed 1920  
 Revised 1920  
 Edition N/A  
 Copyright N/A  
 Levelled N/A

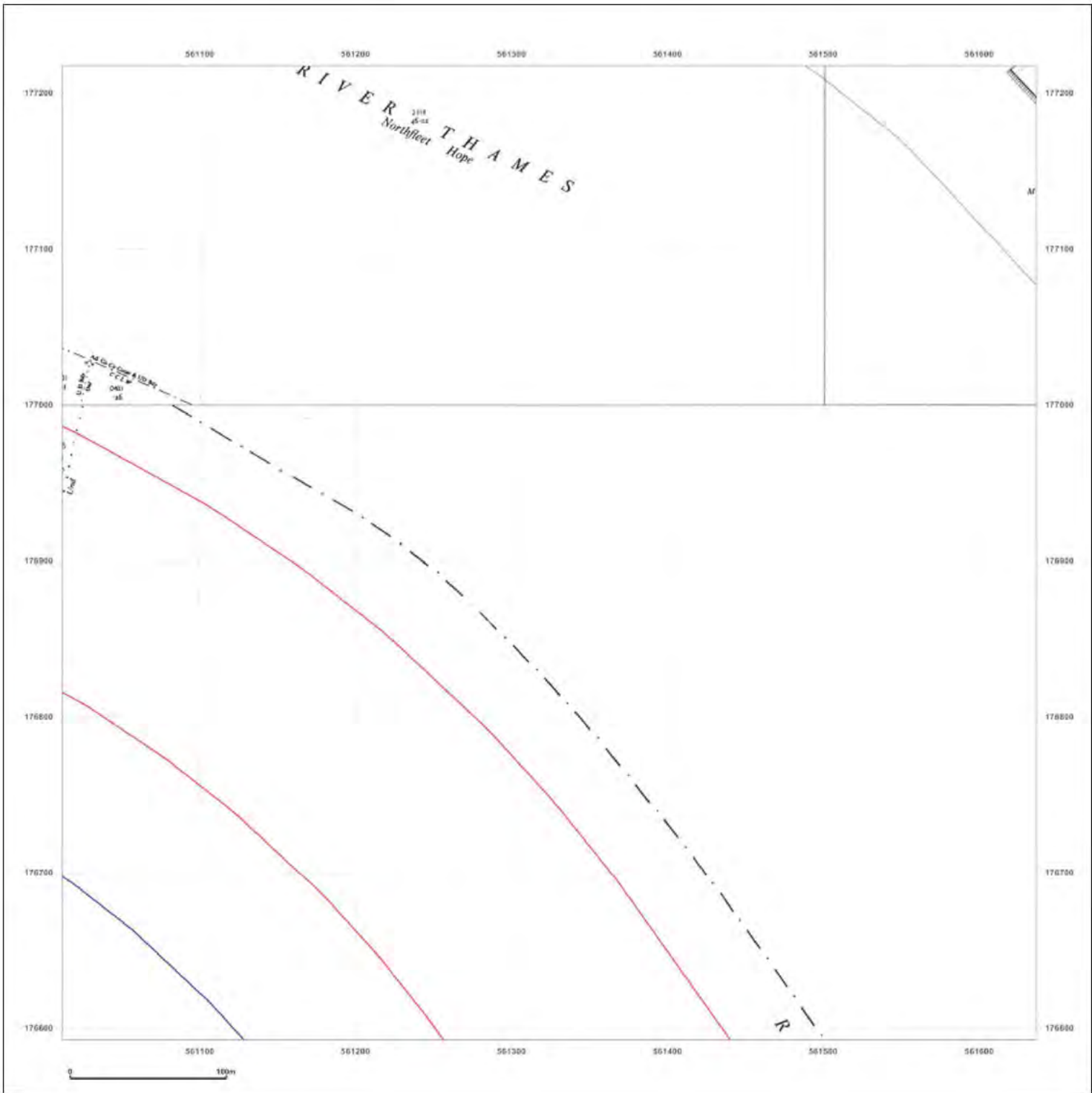


Produced by  
 Groundsure Insights  
 T: 08444 159000  
 E: [REDACTED]  
 W: www.groundsure.com

© Crown copyright and database rights 2018 Ordnance Survey 100035207

Production date: 22 July 2020

Map legend available at: [REDACTED]



**Site Details:**

London resort


**Client Ref:** London Resort  
**Report Ref:** GSIP-2020-10332-1119\_LS\_6\_9  
**Grid Ref:** 561324, 176905

**Map Name:** National Grid

**Map date:** 1950-1952

**Scale:** 1:2,500

**Printed at:** 1:2,500



Produced by  
 Groundsure Insights  
 T: 08444 159000  
 E: [REDACTED]  
 W: www.groundsure.com

© Crown copyright and database rights 2018 Ordnance Survey 100035207

Production date: 22 July 2020

Map legend available at: [REDACTED]

**Site Details:**

London resort


**Client Ref:** London Resort  
**Report Ref:** GSIP-2020-10332-1119\_LS\_6\_9  
**Grid Ref:** 561324, 176905

**Map Name:** National Grid

**Map date:** 1970

**Scale:** 1:2,500

**Printed at:** 1:2,500



Surveyed 1952  
 Revised 1970  
 Edition N/A  
 Copyright 1970  
 Levelled 1981

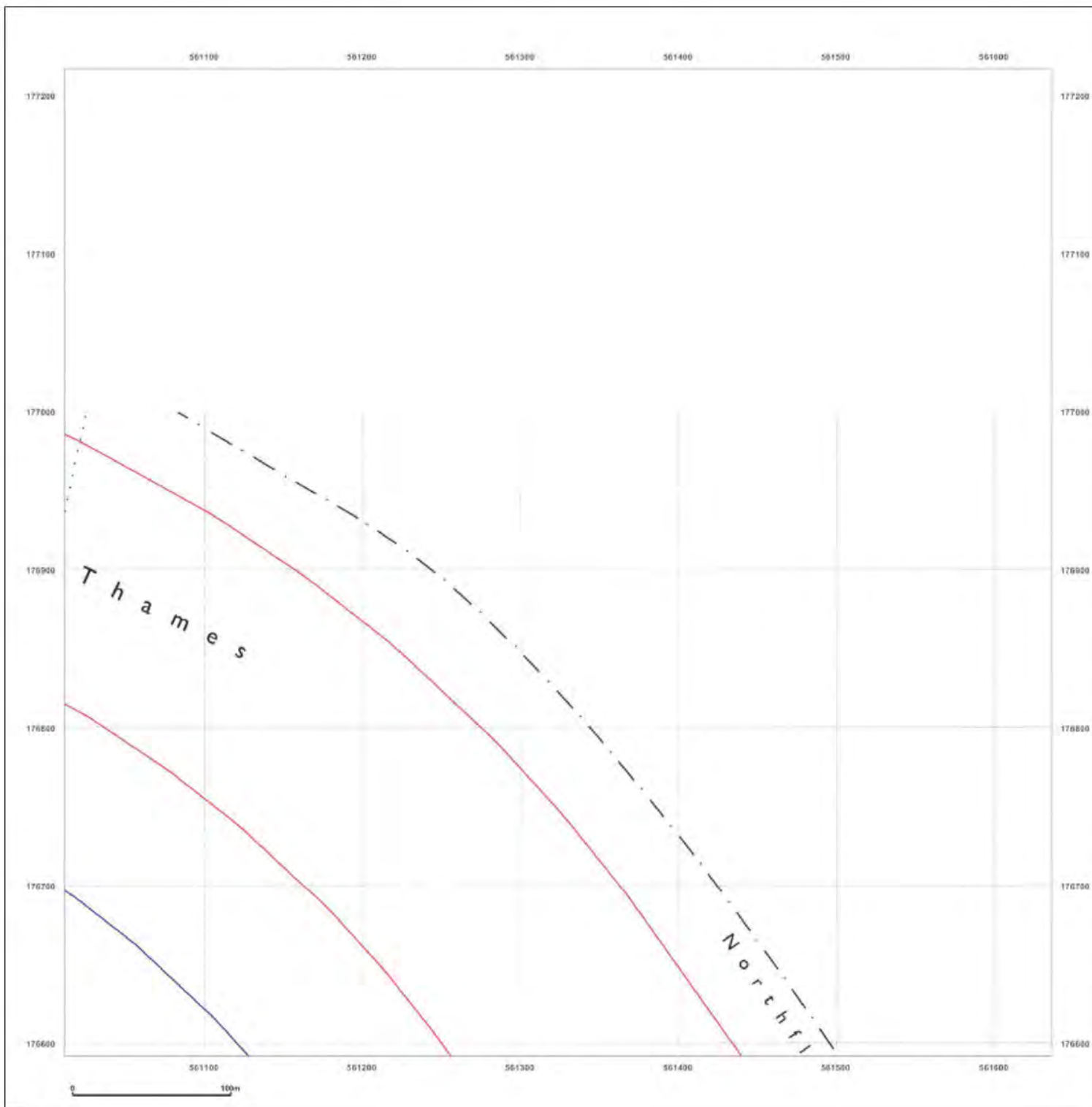


Produced by  
 Groundsure Insights  
 T: 08444 159000  
 E: [REDACTED]  
 W: www.groundsure.com

© Crown copyright and database rights 2018 Ordnance Survey 100035207

Production date: 22 July 2020

Map legend available at:  
 [REDACTED]





**Site Details:**

London resort


**Client Ref:** London Resort  
**Report Ref:** GSIP-2020-10332-1119\_LS\_6\_9  
**Grid Ref:** 561324, 176905

**Map Name:** National Grid

**Map date:** 1971

**Scale:** 1:2,500

**Printed at:** 1:2,500



Surveyed N/A  
 Revised N/A  
 Edition N/A  
 Copyright N/A  
 Levelled N/A

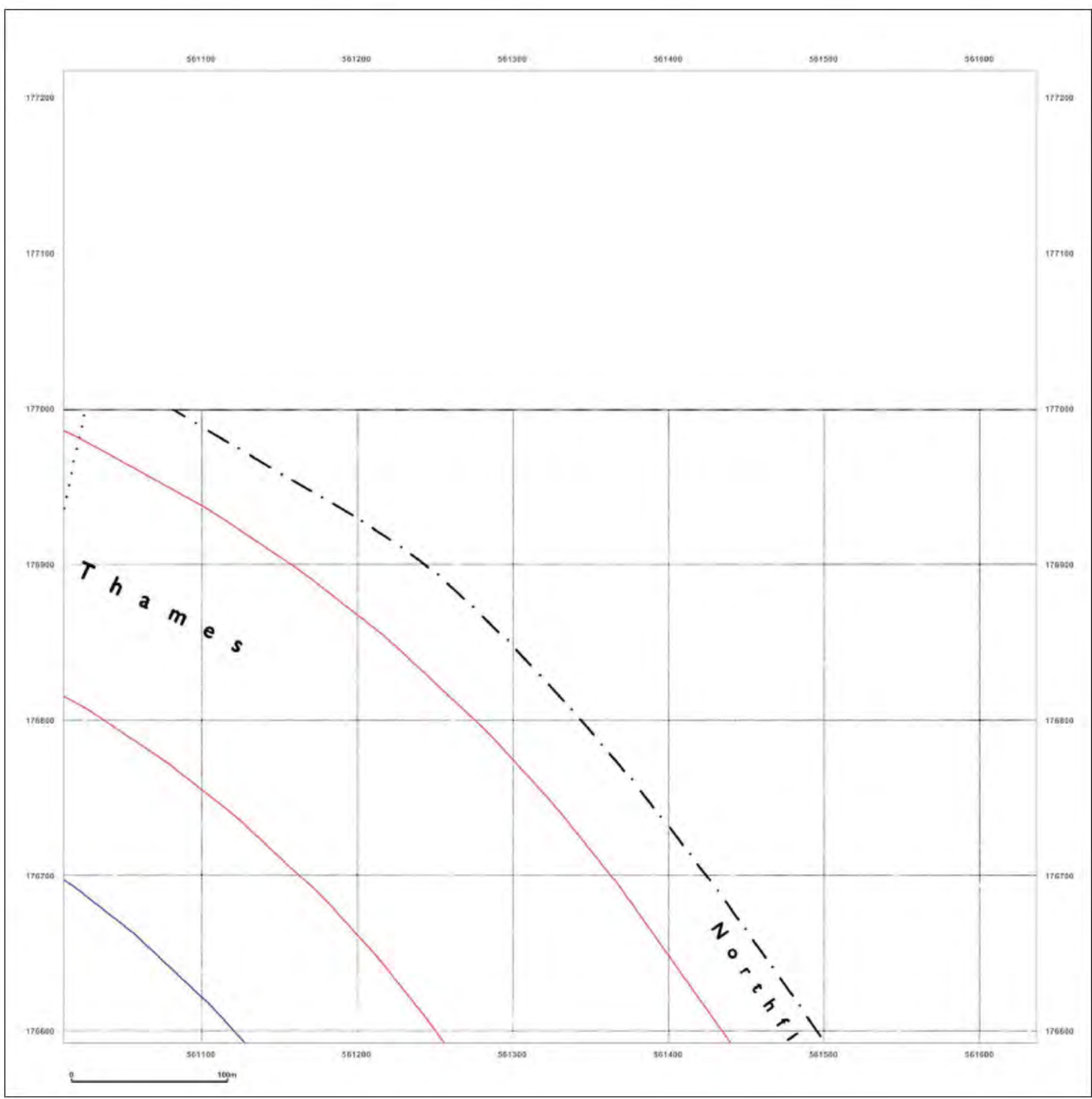


Produced by  
 Groundsure Insights  
 T: 08444 159000  
 E: [REDACTED]  
 W: www.groundsure.com

© Crown copyright and database rights 2018 Ordnance Survey 100035207

Production date: 22 July 2020

Map legend available at: [REDACTED]



**Site Details:**

London resort


**Client Ref:** London Resort  
**Report Ref:** GSIP-2020-10332-1119\_LS\_6\_9  
**Grid Ref:** 561324, 176905

**Map Name:** National Grid

**Map date:** 1992

**Scale:** 1:2,500

**Printed at:** 1:2,500

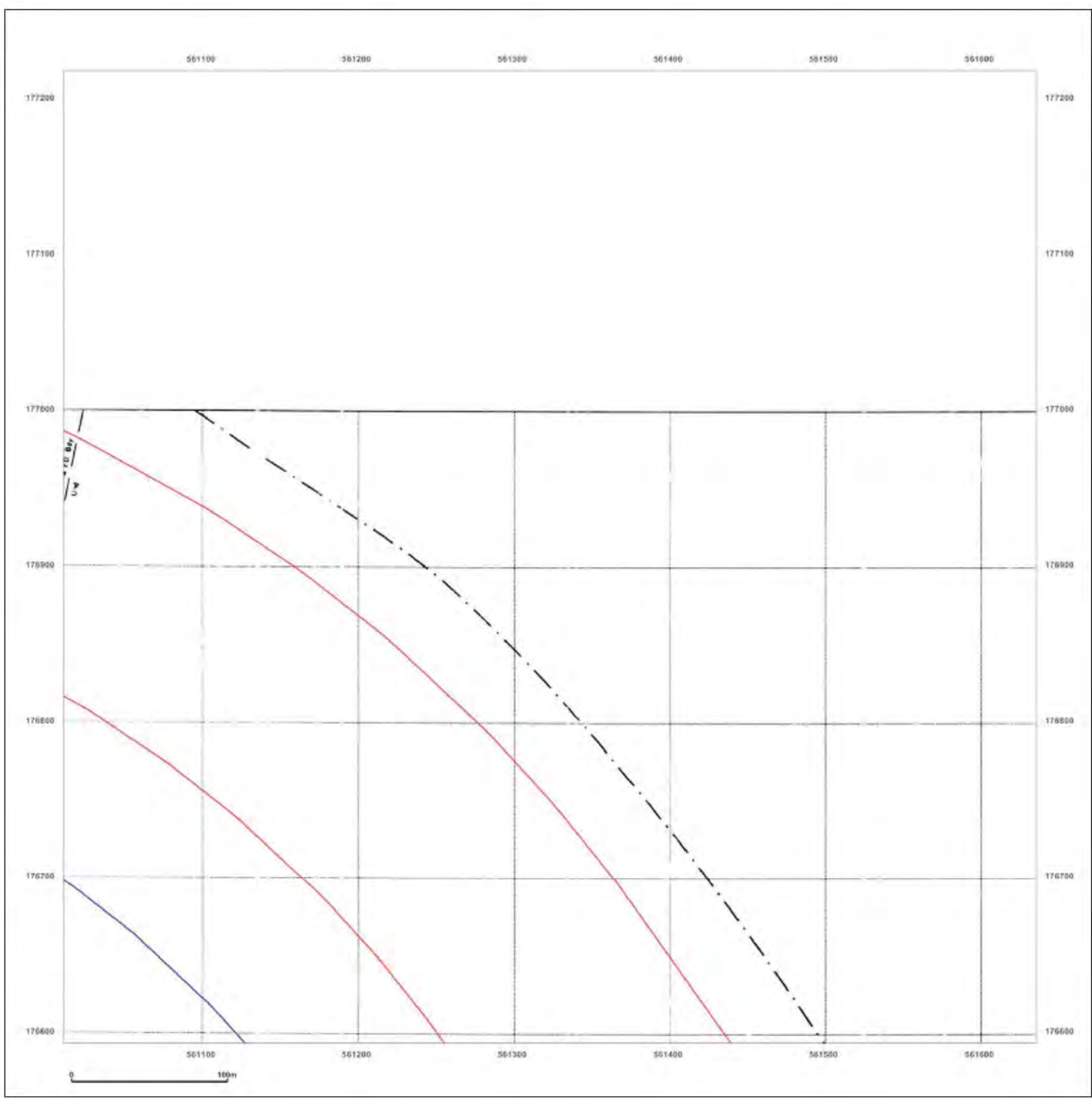


Produced by  
 Groundsure Insights  
 T: 08444 159000  
 E: [REDACTED]  
 W: www.groundsure.com

© Crown copyright and database rights 2018 Ordnance Survey 100035207

Production date: 22 July 2020

Map legend available at: [REDACTED]



**Site Details:**

London resort

**Client Ref:** London Resort  
**Report Ref:** GSIP-2020-10332-1119\_LS\_7\_1  
**Grid Ref:** 561950, 171901

**Map Name:** County Series

**Map date:** 1865


**Scale:** 1:2,500

**Printed at:** 1:2,500



Surveyed 1865  
 Revised 1865  
 Edition N/A  
 Copyright N/A  
 Levelled N/A

Surveyed 1865  
 Revised 1865  
 Edition N/A  
 Copyright N/A  
 Levelled N/A

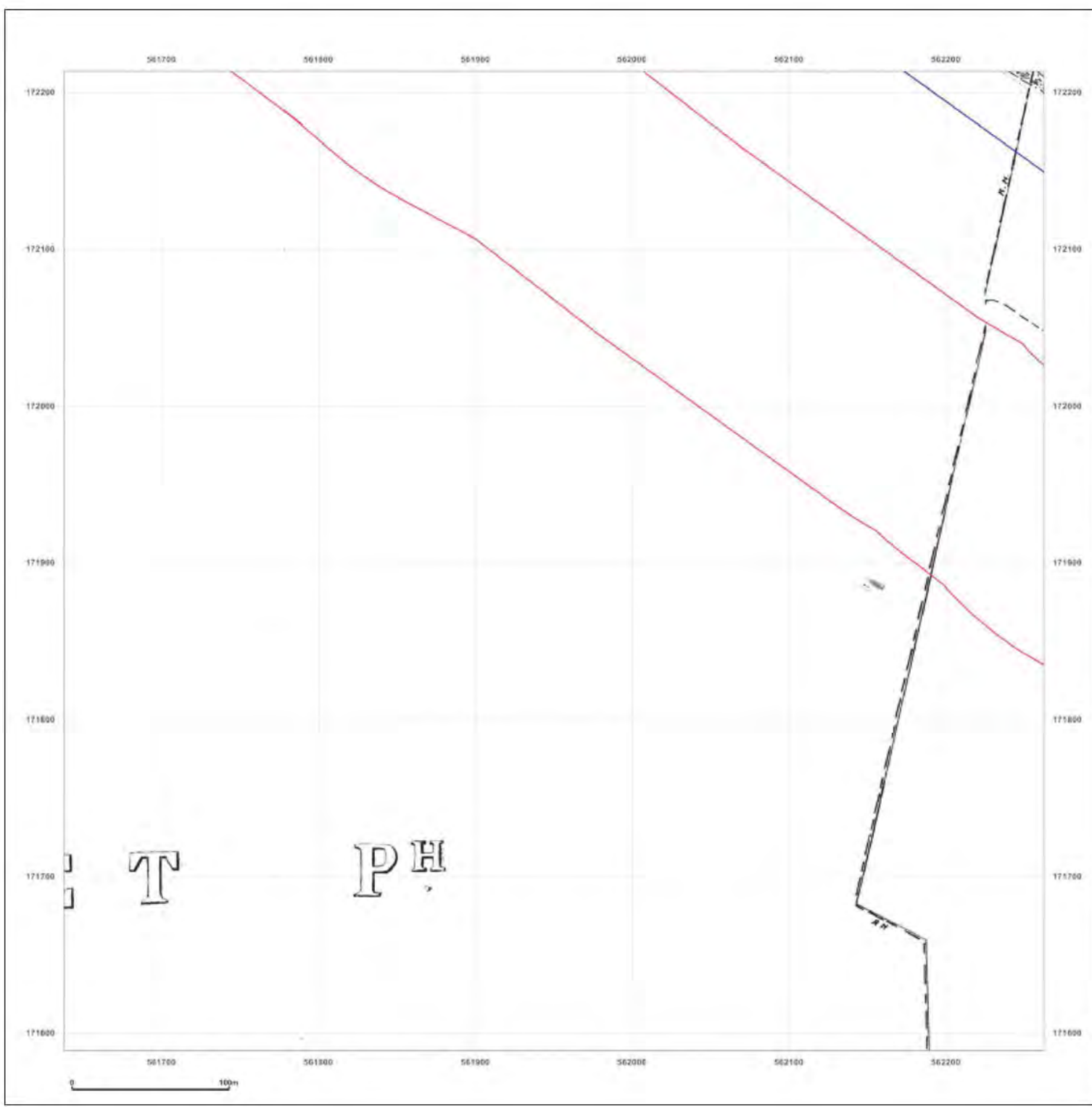


Produced by  
 Groundsure Insights  
 T: 08444 159000  
 E: [REDACTED]  
 W: www.groundsure.com

© Crown copyright and database rights 2018 Ordnance Survey 100035207

Production date: 22 July 2020

Map legend available at: [REDACTED]





**Site Details:**

London resort

**Client Ref:** London Resort  
**Report Ref:** GSIP-2020-10332-1119\_LS\_7\_1  
**Grid Ref:** 561950, 171901

**Map Name:** County Series


**Map date:** 1868

**Scale:** 1:2,500

**Printed at:** 1:2,500



Surveyed 1868  
 Revised 1868  
 Edition N/A  
 Copyright N/A  
 Levelled N/A

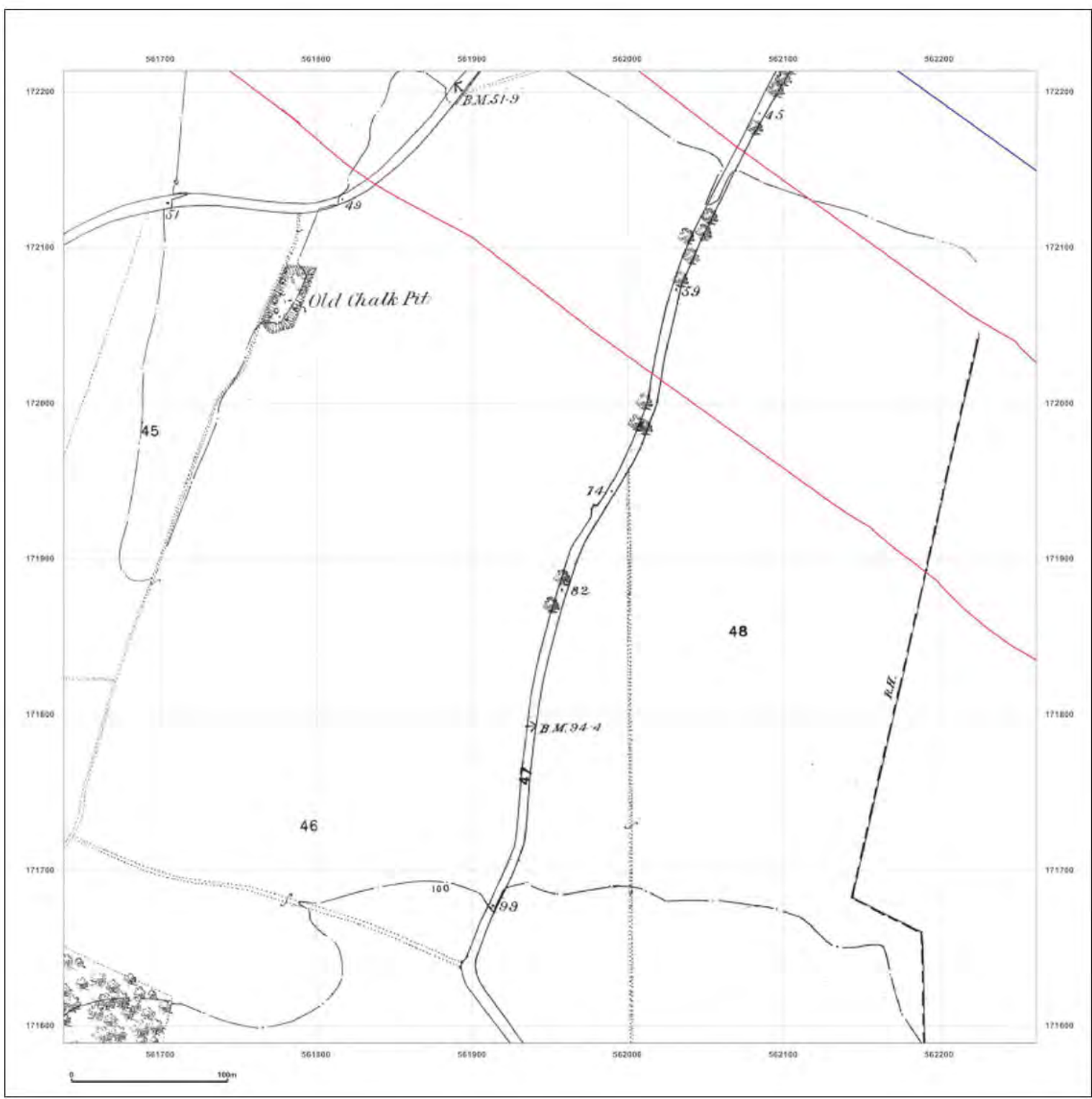


Produced by  
 Groundsure Insights  
 T: 08444 159000  
 E: [REDACTED]  
 W: www.groundsure.com

© Crown copyright and database rights 2018 Ordnance Survey 100035207

Production date: 22 July 2020

Map legend available at: [REDACTED]



**Site Details:**

London resort

**Client Ref:** London Resort  
**Report Ref:** GSIP-2020-10332-1119\_LS\_7\_1  
**Grid Ref:** 561950, 171901

**Map Name:** County Series

**Map date:** 1866-1868

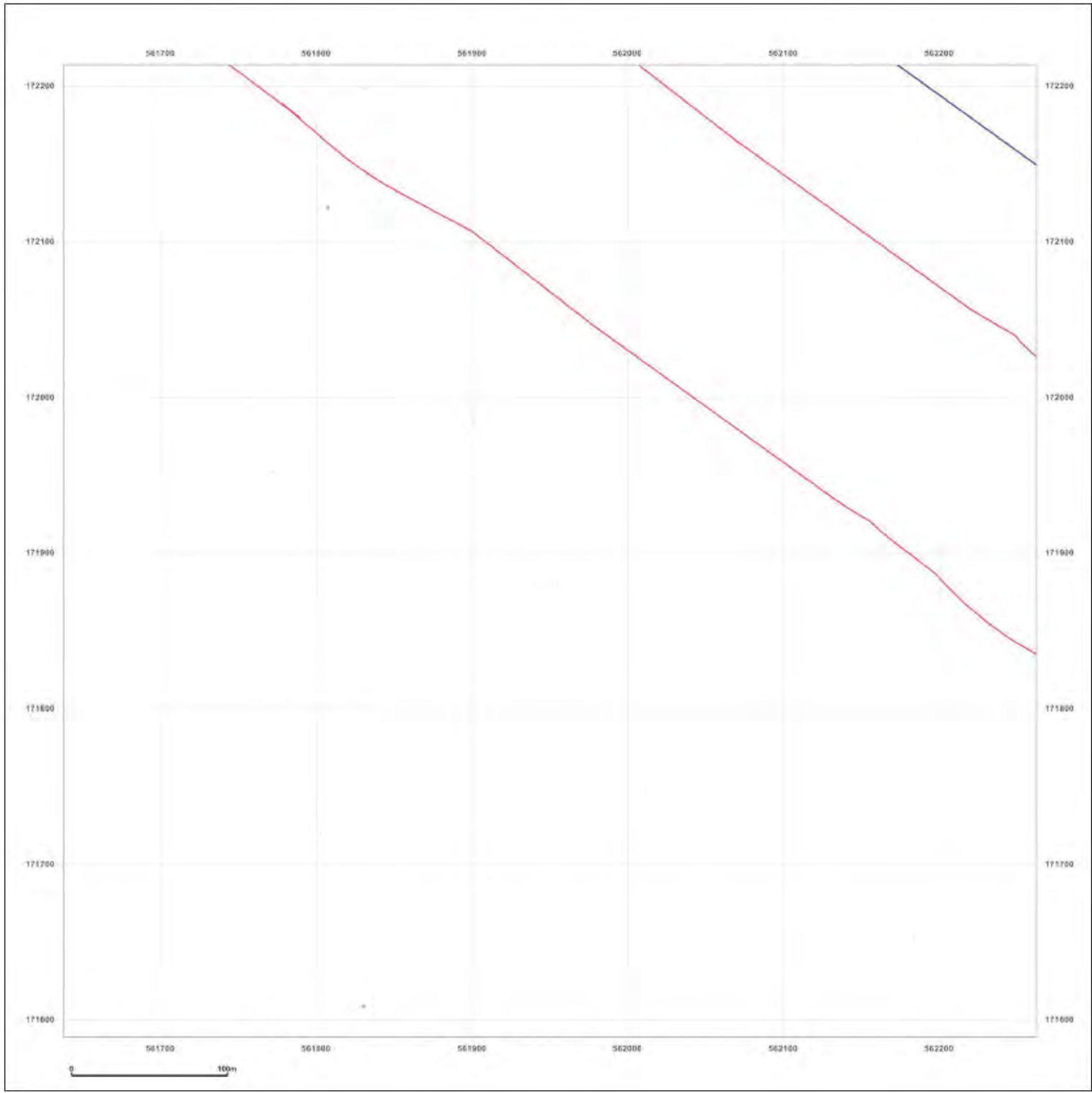

**Scale:** 1:2,500

**Printed at:** 1:2,500



Surveyed 1868  
 Revised 1868  
 Edition N/A  
 Copyright N/A  
 Levelled N/A

Surveyed 1866  
 Revised 1866  
 Edition N/A  
 Copyright N/A  
 Levelled N/A



Produced by  
 Groundsure Insights  
 T: 08444 159000  
 E: [REDACTED]  
 W: www.groundsure.com

© Crown copyright and database rights 2018 Ordnance Survey 100035207

Production date: 22 July 2020

Map legend available at: [REDACTED]

**Site Details:**

London resort

**Client Ref:** London Resort  
**Report Ref:** GSIP-2020-10332-1119\_LS\_7\_1  
**Grid Ref:** 561950, 171901

**Map Name:** County Series


**Map date:** 1897

**Scale:** 1:2,500

**Printed at:** 1:2,500



Surveyed 1897  
 Revised 1897  
 Edition N/A  
 Copyright N/A  
 Levelled N/A

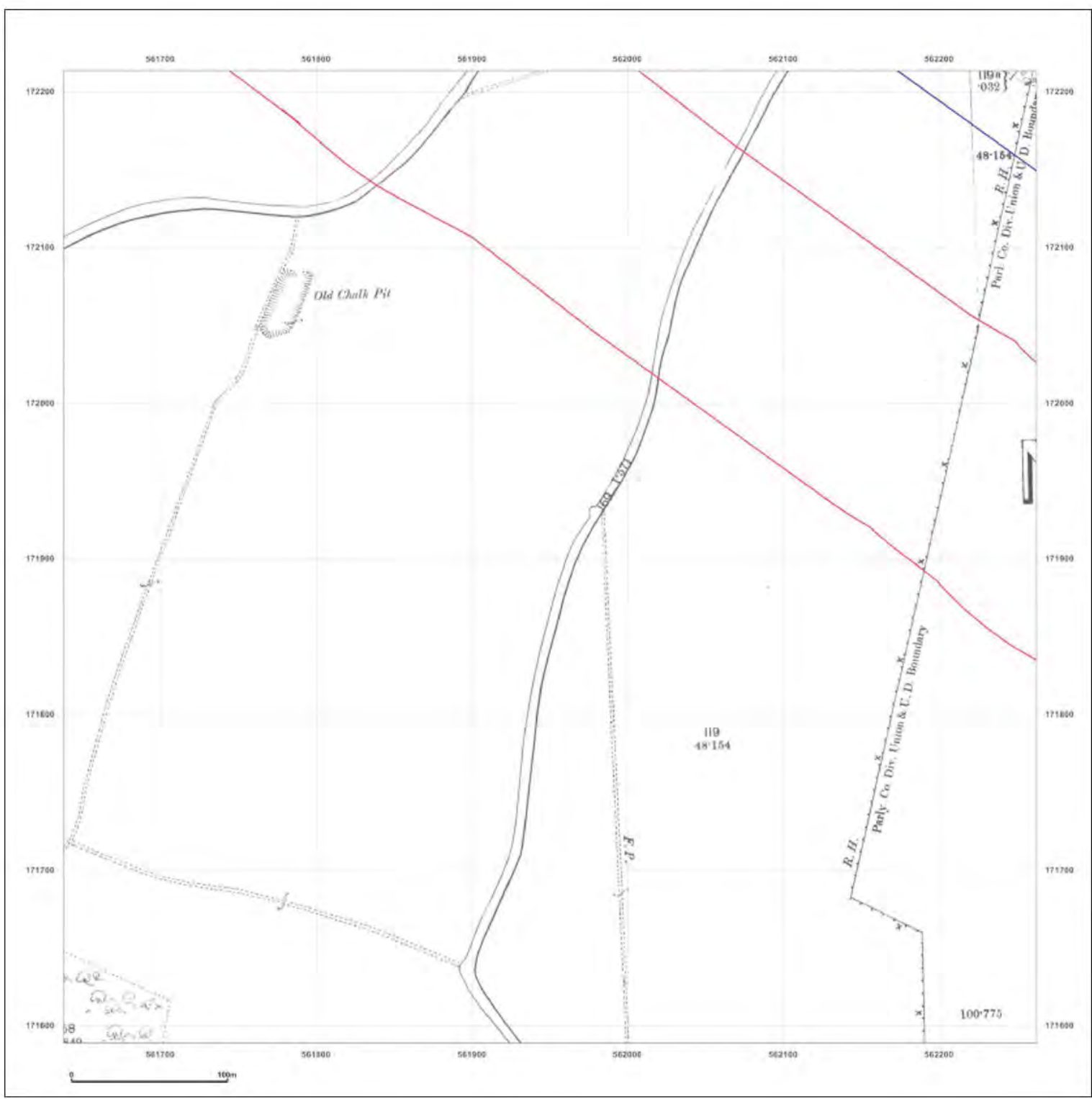


Produced by  
 Groundsure Insights  
 T: 08444 159000  
 E: [REDACTED]  
 W: www.groundsure.com

© Crown copyright and database rights 2018 Ordnance Survey 100035207

Production date: 22 July 2020

Map legend available at: [REDACTED]





**Site Details:**

London resort

**Client Ref:** London Resort  
**Report Ref:** GSIP-2020-10332-1119\_LS\_7\_1  
**Grid Ref:** 561950, 171901

**Map Name:** County Series


**Map date:** 1909

**Scale:** 1:2,500

**Printed at:** 1:2,500



Surveyed 1906  
 Revised 1906  
 Edition N/A  
 Copyright N/A  
 Levelled N/A

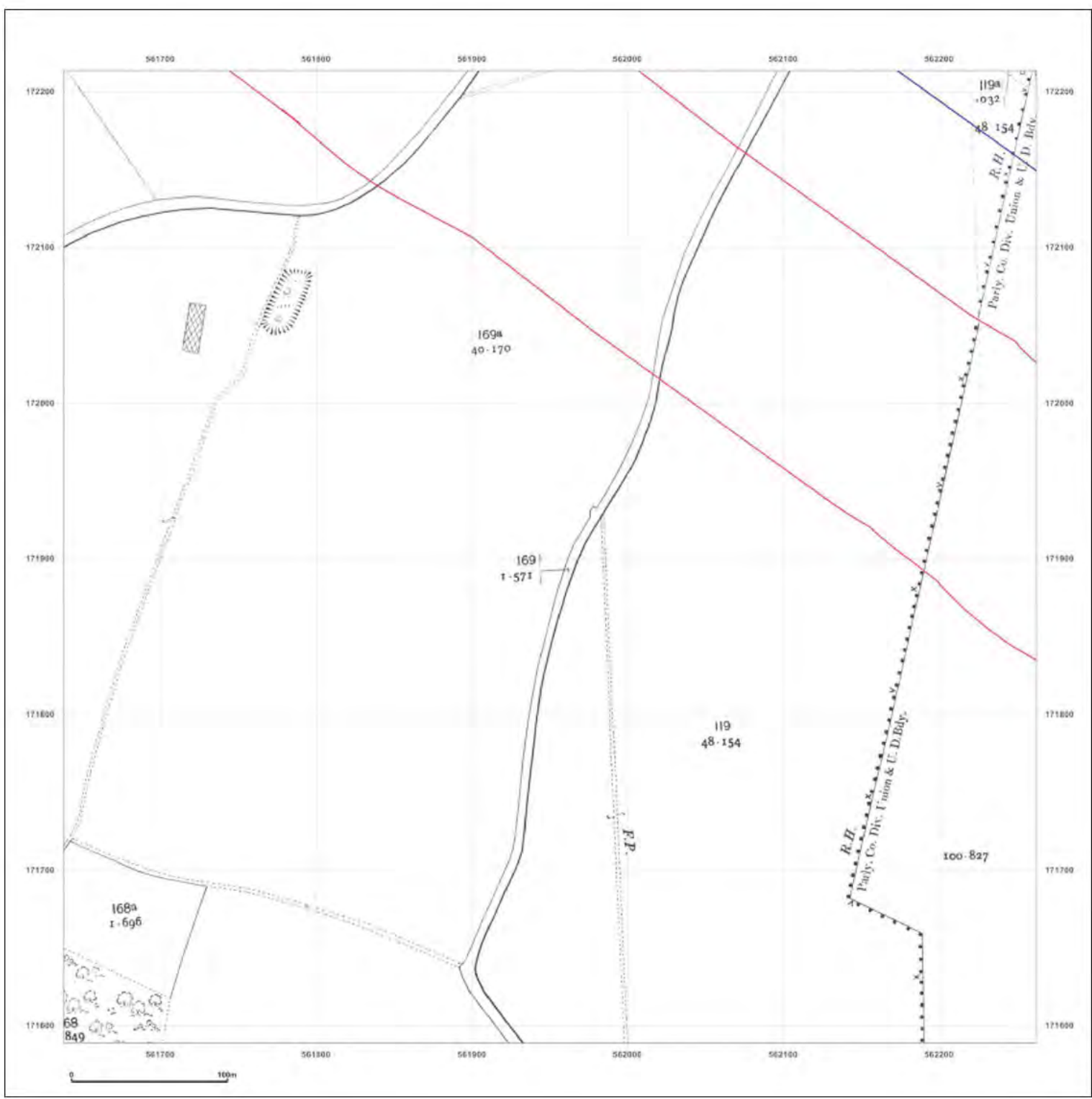


Produced by  
 Groundsure Insights  
 T: 08444 159000  
 E: [REDACTED]  
 W: www.groundsure.com

© Crown copyright and database rights 2018 Ordnance Survey 100035207

Production date: 22 July 2020

Map legend available at: [REDACTED]



**Site Details:**

London resort

**Client Ref:** London Resort  
**Report Ref:** GSIP-2020-10332-1119\_LS\_7\_1  
**Grid Ref:** 561950, 171901

**Map Name:** County Series

**Map date:** 1931-1933

**Scale:** 1:2,500

**Printed at:** 1:2,500



Surveyed 1833  
 Revised 1833  
 Edition N/A  
 Copyright N/A  
 Levelled N/A

Surveyed N/A  
 Revised N/A  
 Edition N/A  
 Copyright N/A  
 Levelled N/A

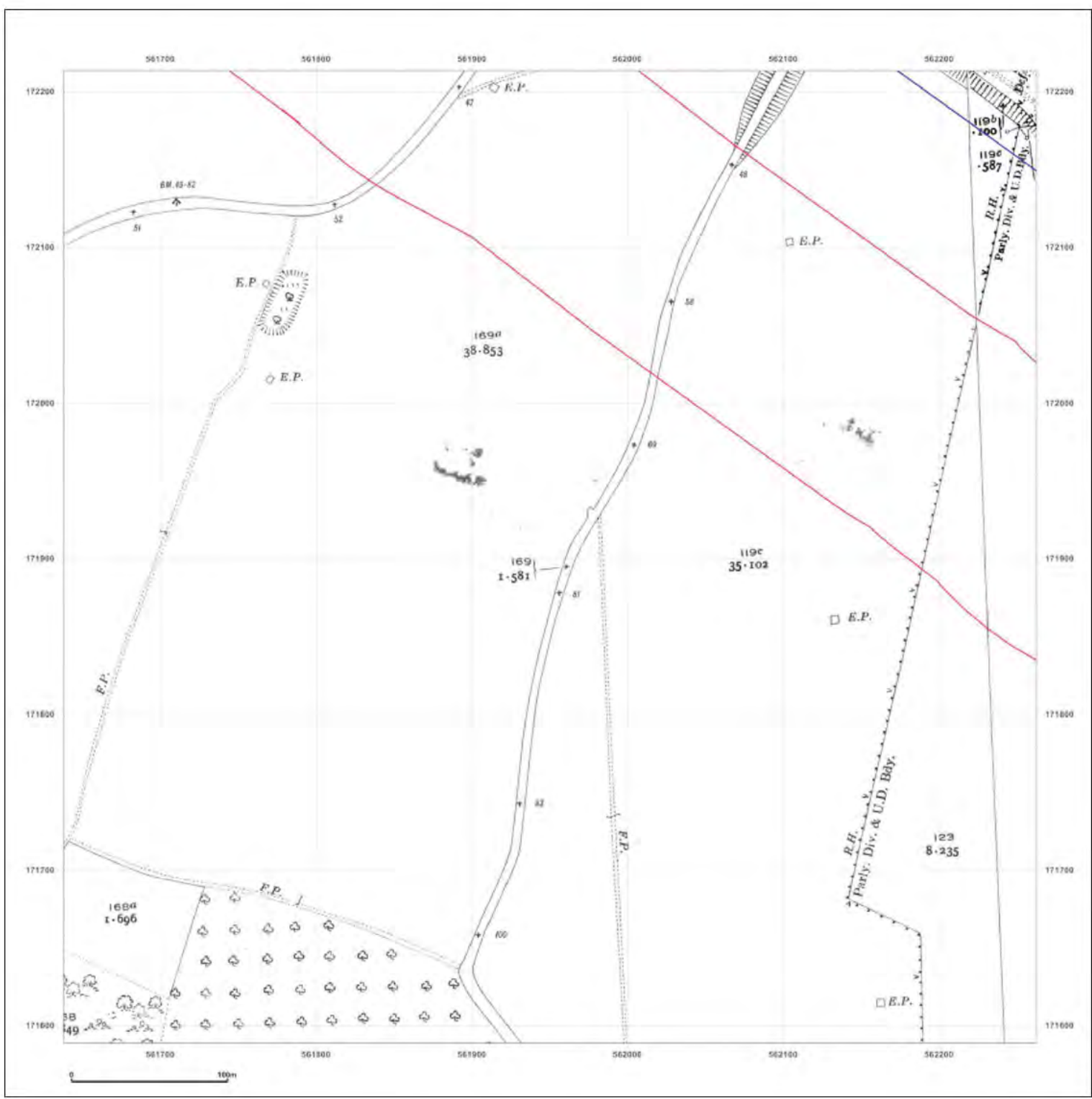


Produced by  
 Groundsure Insights  
 T: 08444 159000  
 E: [REDACTED]  
 W: www.groundsure.com

© Crown copyright and database rights 2018 Ordnance Survey 100035207

Production date: 22 July 2020

Map legend available at: [REDACTED]



**Site Details:**

London resort

**Client Ref:** London Resort  
**Report Ref:** GSIP-2020-10332-1119\_LS\_7\_1  
**Grid Ref:** 561950, 171901

**Map Name:** County Series


**Map date:** 1938

**Scale:** 1:2,500

**Printed at:** 1:2,500



Surveyed 1938  
 Revised 1938  
 Edition N/A  
 Copyright N/A  
 Levelled N/A

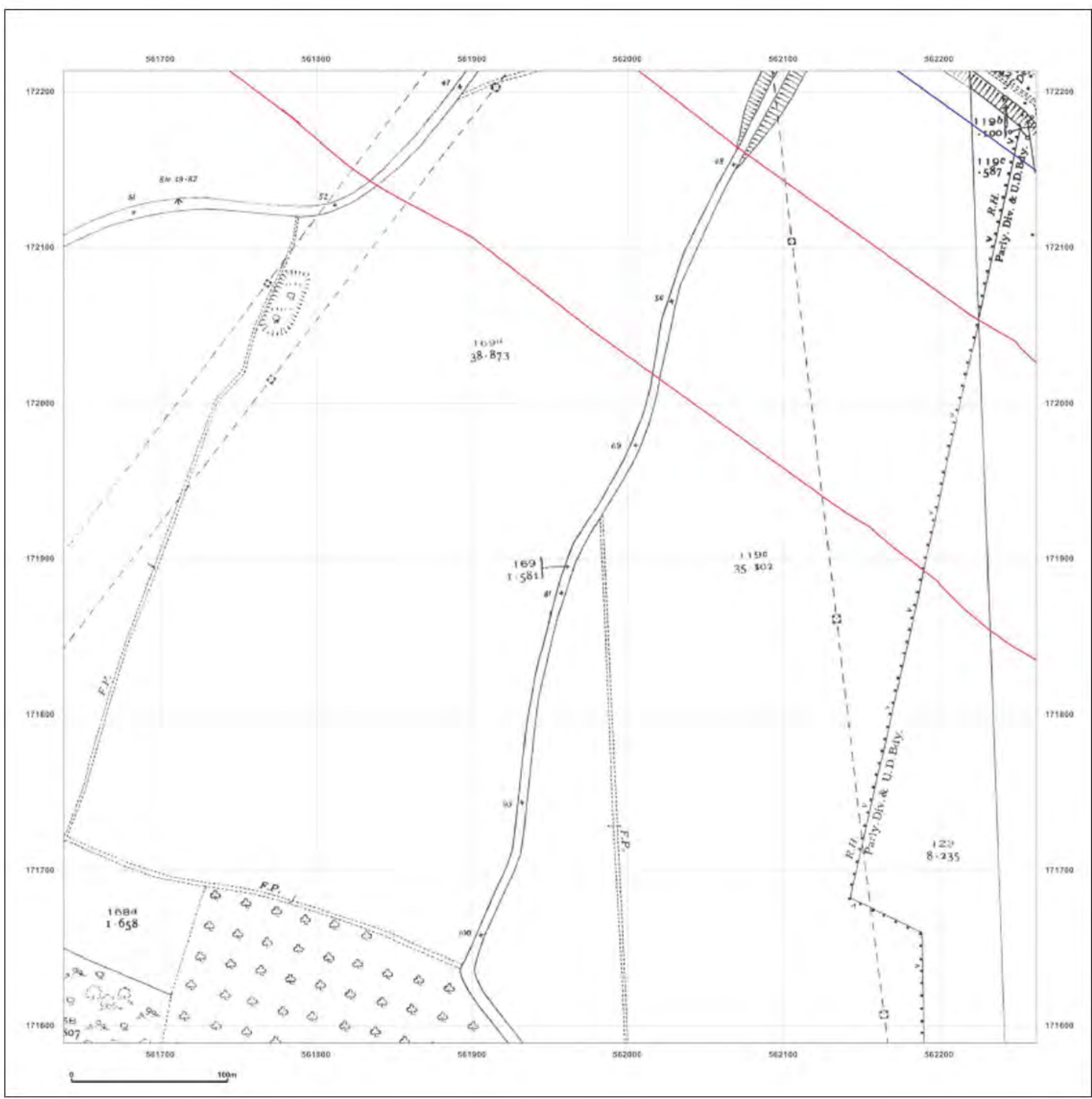


Produced by  
 Groundsure Insights  
 T: 08444 159000  
 E: [REDACTED]  
 W: www.groundsure.com

© Crown copyright and database rights 2018 Ordnance Survey 100035207

Production date: 22 July 2020

Map legend available at: [REDACTED]





**Site Details:**

London resort


**Client Ref:** London Resort  
**Report Ref:** GSIP-2020-10332-1119\_LS\_7\_1  
**Grid Ref:** 561950, 171901

**Map Name:** National Grid

**Map date:** 1961

**Scale:** 1:2,500

**Printed at:** 1:2,500

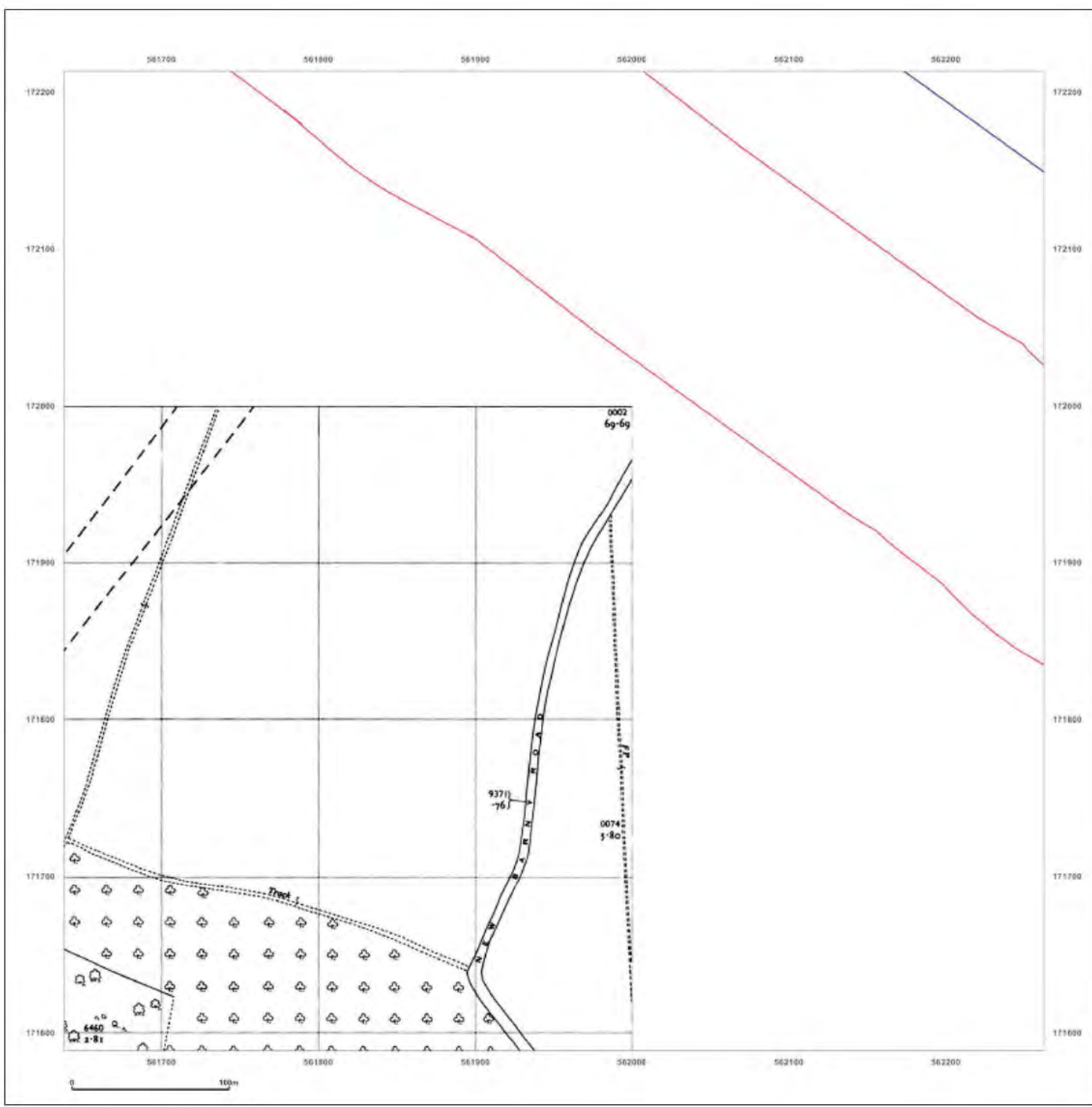


Produced by  
 Groundsure Insights  
 T: 08444 159000  
 E: [REDACTED]  
 W: www.groundsure.com

© Crown copyright and database rights 2018 Ordnance Survey 100035207

Production date: 22 July 2020

Map legend available at: [REDACTED]



**Site Details:**

London resort

**Client Ref:** London Resort  
**Report Ref:** GSIP-2020-10332-1119\_LS\_7\_1  
**Grid Ref:** 561950, 171901

**Map Name:** National Grid


**Map date:** 1960-1962

**Scale:** 1:2,500

**Printed at:** 1:2,500



Surveyed 1961 Revised 1961 Edition N/A Copyright 1962 Levelled 1952	Surveyed 1962 Revised 1962 Edition 1954 Copyright N/A Levelled 1952
---	---



Surveyed 1960 Revised 1960 Edition N/A Copyright 1961 Levelled 1952	Surveyed 1961 Revised 1961 Edition N/A Copyright 1962 Levelled 1952
---	---

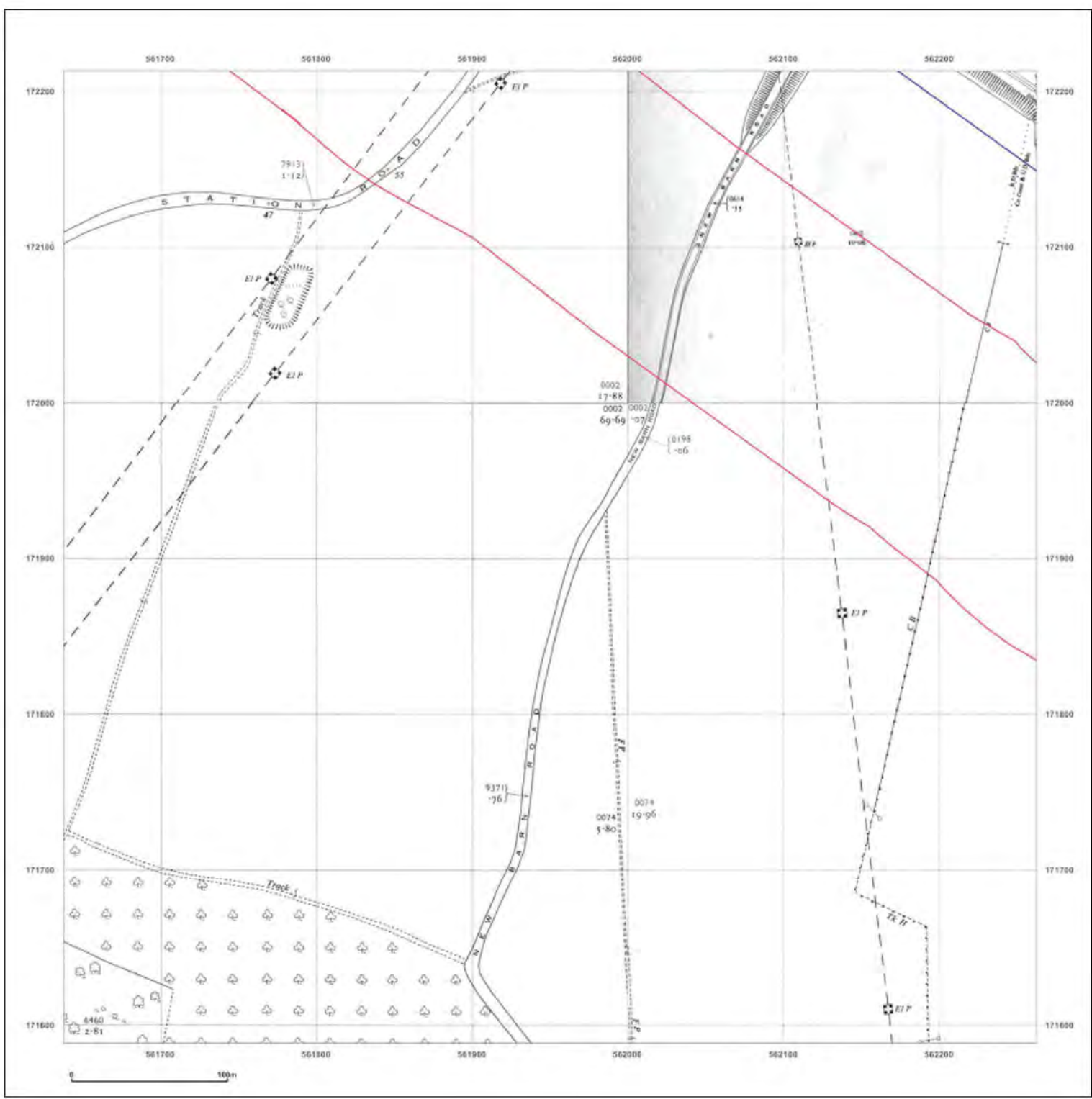


Produced by  
 Groundsure Insights  
 T: 08444 159000  
 E: [REDACTED]  
 W: www.groundsure.com

© Crown copyright and database rights 2018 Ordnance Survey 100035207

Production date: 22 July 2020

Map legend available at: [REDACTED]



**Site Details:**

London resort

**Client Ref:** London Resort  
**Report Ref:** GSIP-2020-10332-1119\_LS\_7\_1  
**Grid Ref:** 561950, 171901

**Map Name:** National Grid


**Map date:** 1968

**Scale:** 1:2,500

**Printed at:** 1:2,500



Surveyed 1968  
 Revised 1968  
 Edition N/A  
 Copyright 1968  
 Levelled 1952

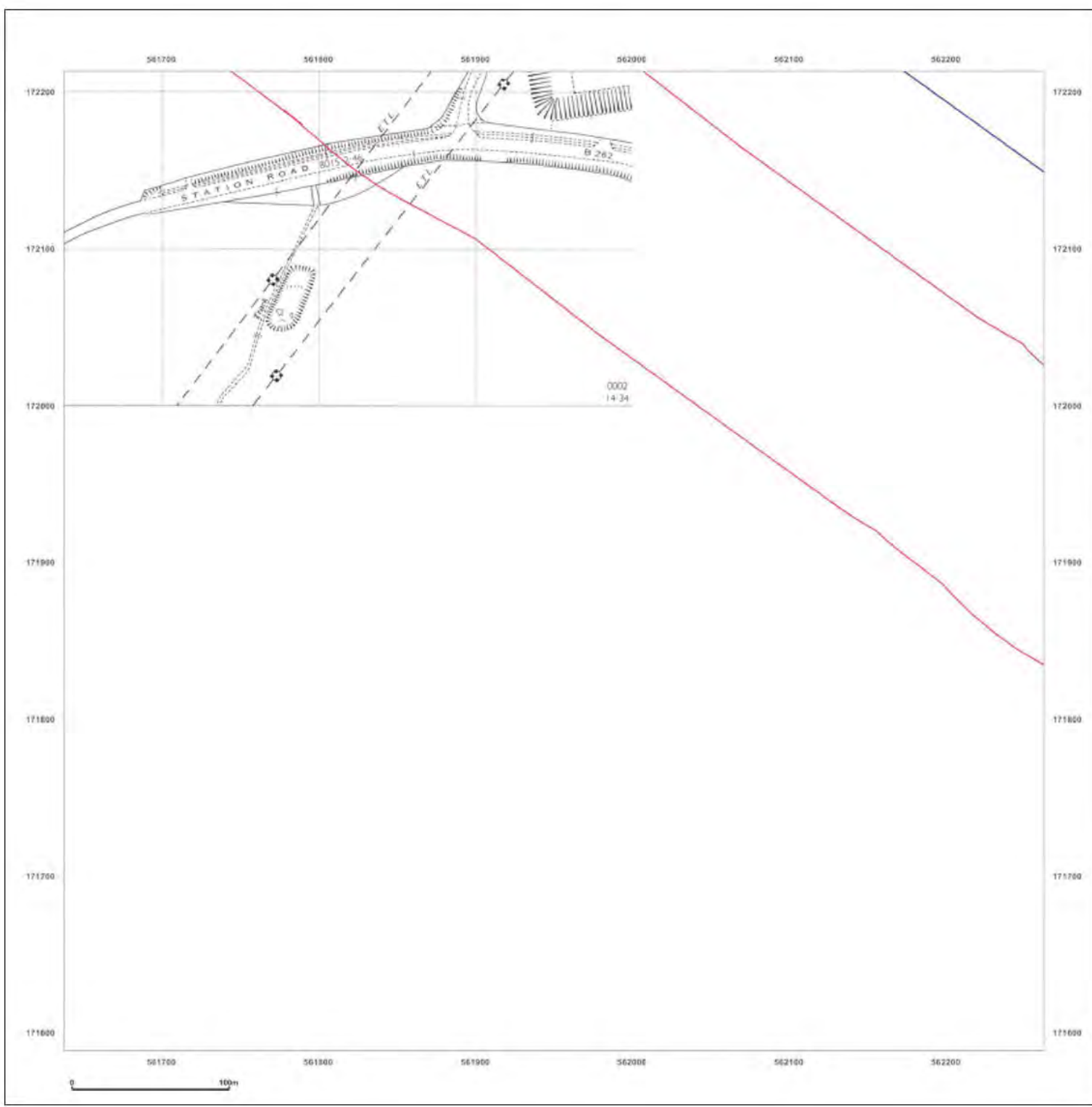


Produced by  
 Groundsure Insights  
 T: 08444 159000  
 E: [REDACTED]  
 W: www.groundsure.com

© Crown copyright and database rights 2018 Ordnance Survey 100035207

Production date: 22 July 2020

Map legend available at: [REDACTED]





**Site Details:**

London resort

**Client Ref:** London Resort  
**Report Ref:** GSIP-2020-10332-1119\_LS\_7\_1  
**Grid Ref:** 561950, 171901

**Map Name:** National Grid


**Map date:** 1968-1973

**Scale:** 1:2,500

**Printed at:** 1:2,500



Surveyed N/A  
 Revised N/A  
 Edition N/A  
 Copyright N/A  
 Levelled N/A



Surveyed 1973  
 Revised 1973  
 Edition N/A  
 Copyright 1974  
 Levelled 1952




Produced by  
 Groundsure Insights  
 T: 08444 159000  
 E: [REDACTED]  
 W: www.groundsure.com

© Crown copyright and database rights 2018 Ordnance Survey 100035207

Production date: 22 July 2020

Map legend available at: [REDACTED]



**Site Details:**

London resort

**Client Ref:** London Resort  
**Report Ref:** GSIP-2020-10332-1119\_LS\_7\_1  
**Grid Ref:** 561950, 171901

**Map Name:** National Grid


**Map date:** 1978

**Scale:** 1:2,500

**Printed at:** 1:2,500



Surveyed N/A  
 Revised N/A  
 Edition N/A  
 Copyright N/A  
 Levelled N/A



Surveyed 1978  
 Revised 1978  
 Edition N/A  
 Copyright 1979  
 Levelled 1952

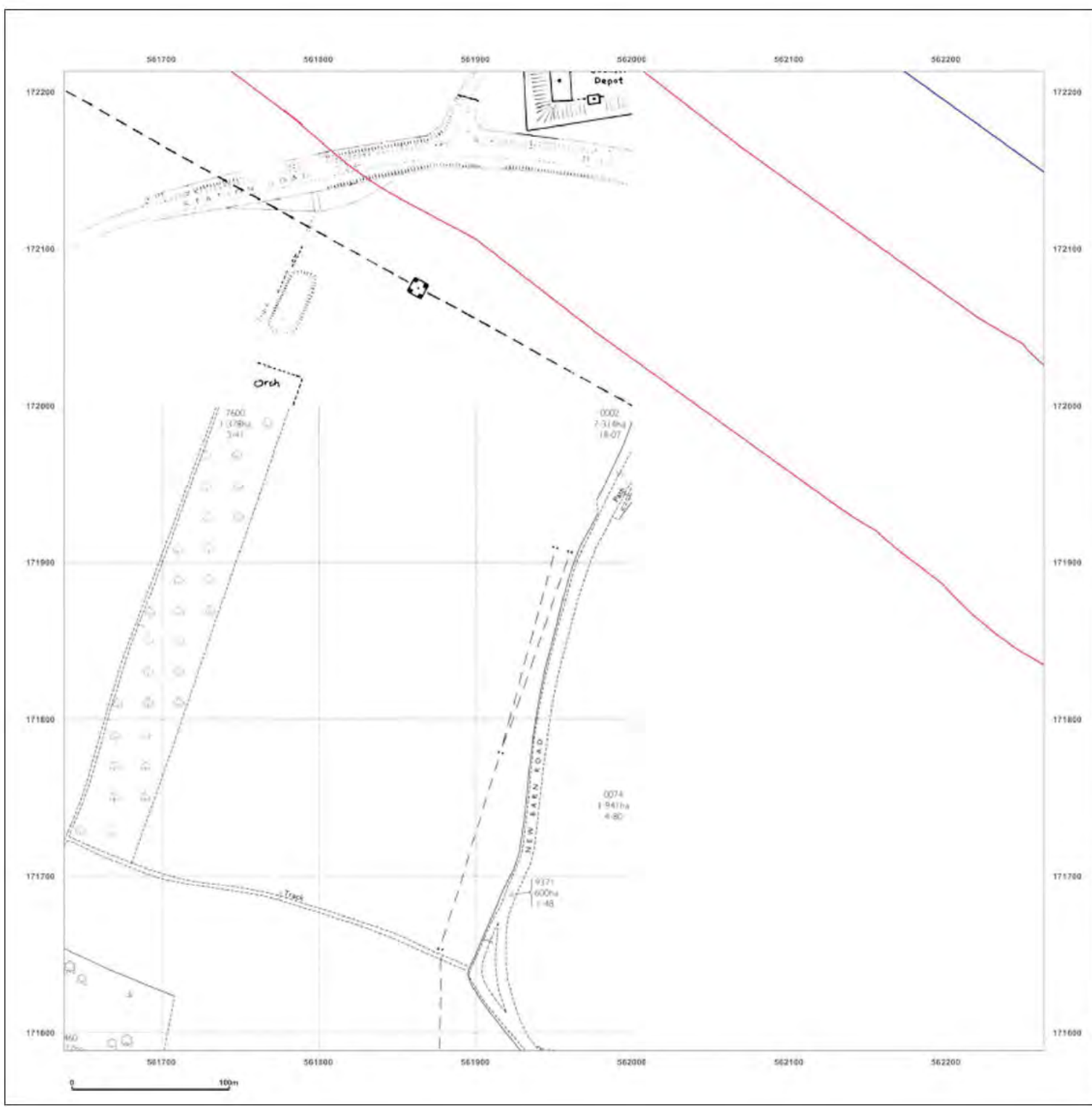


Produced by  
 Groundsure Insights  
 T: 08444 159000  
 E: [REDACTED]  
 W: www.groundsure.com

© Crown copyright and database rights 2018 Ordnance Survey 100035207

Production date: 22 July 2020

Map legend available at: [REDACTED]



**Site Details:**

London resort


**Client Ref:** London Resort  
**Report Ref:** GSIP-2020-10332-1119\_LS\_7\_1  
**Grid Ref:** 561950, 171901

**Map Name:** National Grid

**Map date:** 1979

**Scale:** 1:2,500

**Printed at:** 1:2,500



Surveyed N/A  
 Revised N/A  
 Edition N/A  
 Copyright N/A  
 Levelled N/A




Produced by  
 Groundsure Insights  
 T: 08444 159000  
 E: [REDACTED]  
 W: www.groundsure.com

© Crown copyright and database rights 2018 Ordnance Survey 100035207

Production date: 22 July 2020

Map legend available at:  
 [REDACTED]





**Site Details:**

London resort


**Client Ref:** London Resort  
**Report Ref:** GSIP-2020-10332-1119\_LS\_7\_1  
**Grid Ref:** 561950, 171901

**Map Name:** National Grid

**Map date:** 1985

**Scale:** 1:2,500

**Printed at:** 1:2,500



Surveyed 1983  
 Revised 1985  
 Edition N/A  
 Copyright 1985  
 Levelled 1983

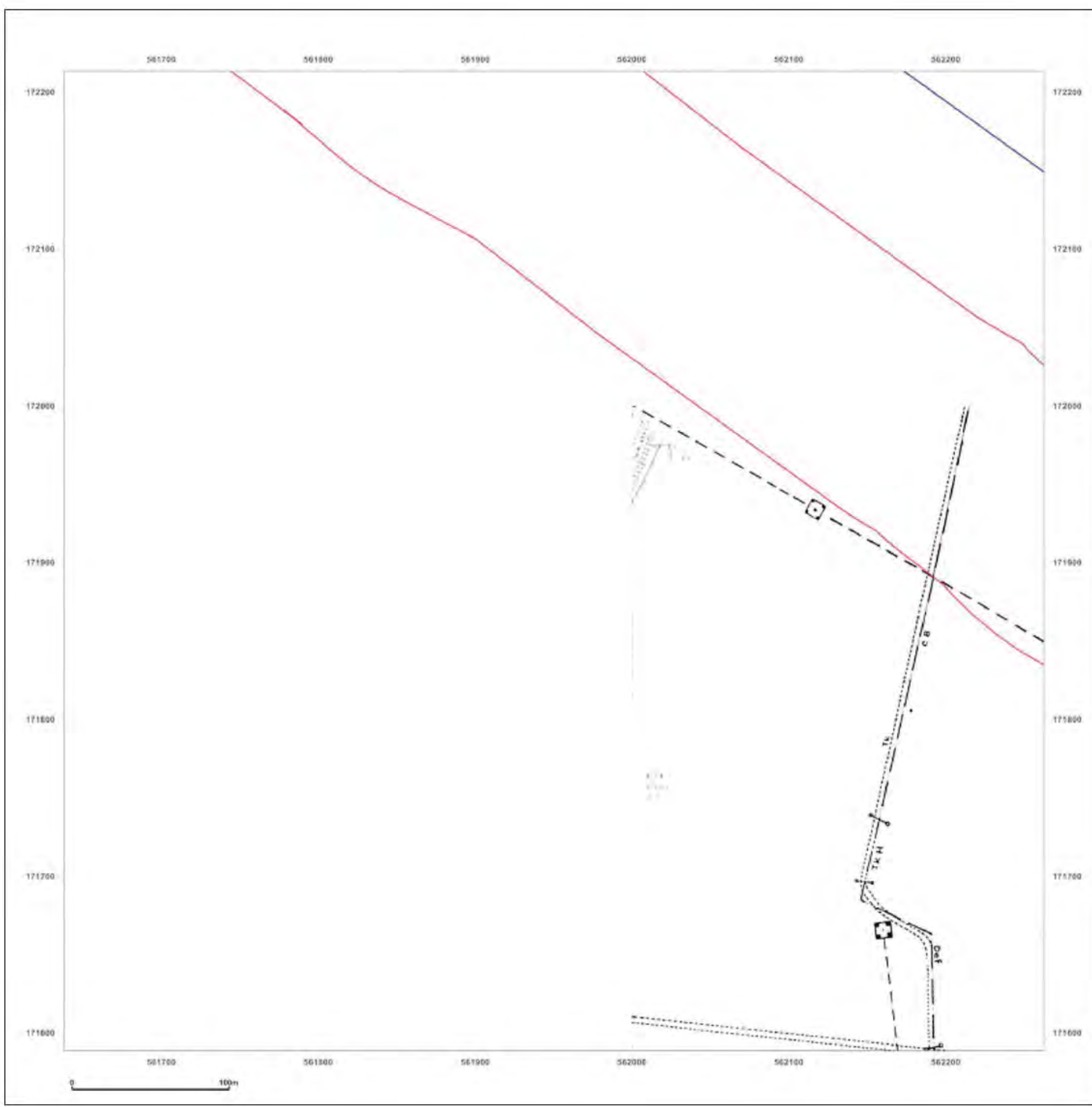


Produced by  
 Groundsure Insights  
 T: 08444 159000  
 E: [REDACTED]  
 W: www.groundsure.com

© Crown copyright and database rights 2018 Ordnance Survey 100035207

Production date: 22 July 2020

Map legend available at: [REDACTED]



**Site Details:**

London resort

**Client Ref:** London Resort  
**Report Ref:** GSIP-2020-10332-1119\_LS\_7\_1  
**Grid Ref:** 561950, 171901

**Map Name:** National Grid


**Map date:** 1987-1992

**Scale:** 1:2,500

**Printed at:** 1:2,500



Surveyed 1984  
 Revised 1987  
 Edition N/A  
 Copyright 1987  
 Levelled 1984



Surveyed 1983  
 Revised 1991  
 Edition N/A  
 Copyright 1991  
 Levelled 1983

Surveyed 1992  
 Revised 1992  
 Edition N/A  
 Copyright N/A  
 Levelled N/A

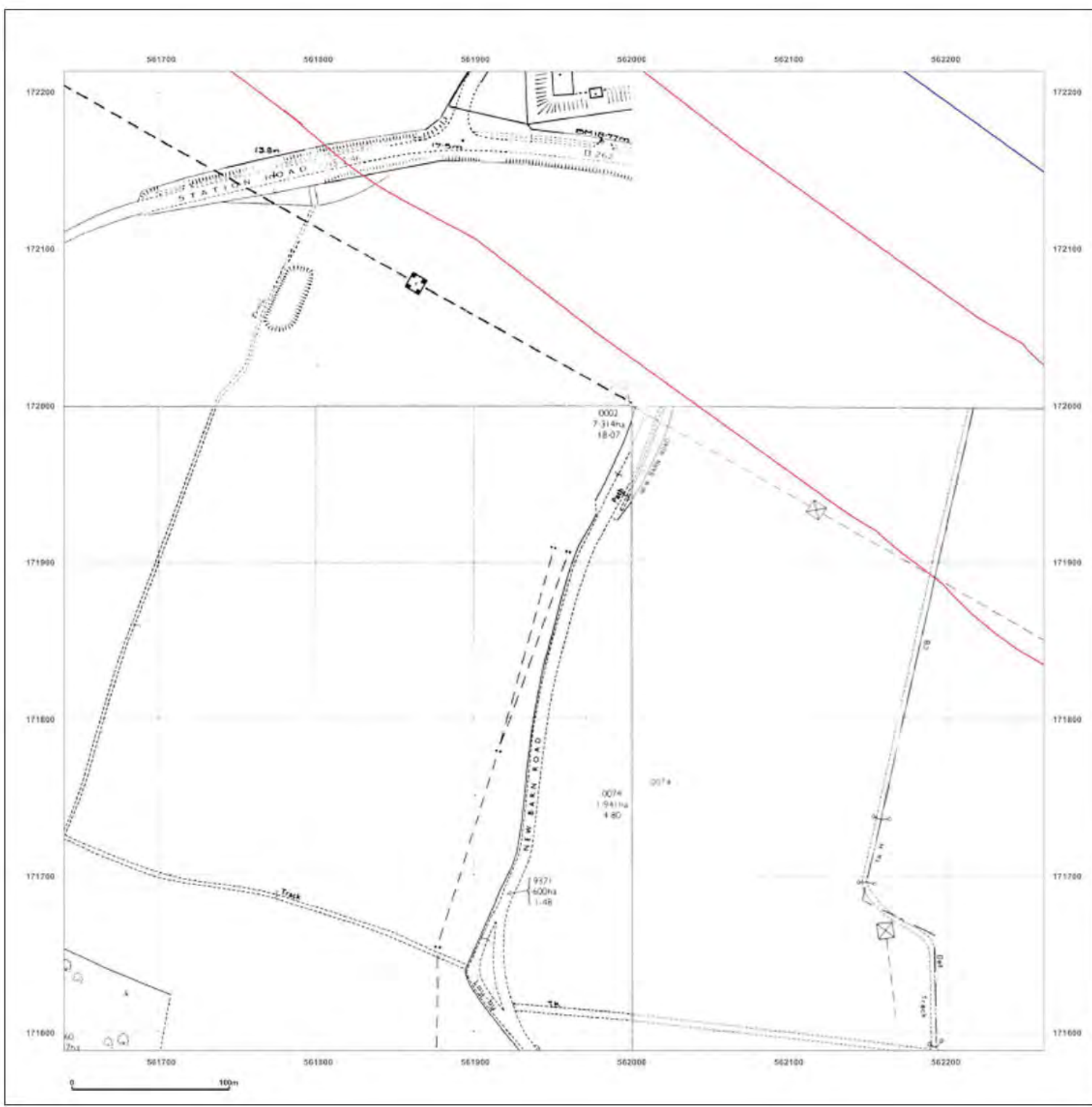


Produced by  
 Groundsure Insights  
 T: 08444 159000  
 E: [REDACTED]  
 W: www.groundsure.com

© Crown copyright and database rights 2018 Ordnance Survey 100035207

Production date: 22 July 2020

Map legend available at: [REDACTED]



**Site Details:**

London resort

**Client Ref:** London Resort  
**Report Ref:** GSIP-2020-10332-1119\_LS\_7\_1  
**Grid Ref:** 561950, 171901

**Map Name:** National Grid


**Map date:** 1992

**Scale:** 1:2,500

**Printed at:** 1:2,500



Surveyed N/A  
 Revised N/A  
 Edition N/A  
 Copyright 1992  
 Levelled N/A



Surveyed N/A  
 Revised N/A  
 Edition N/A  
 Copyright 1992  
 Levelled N/A

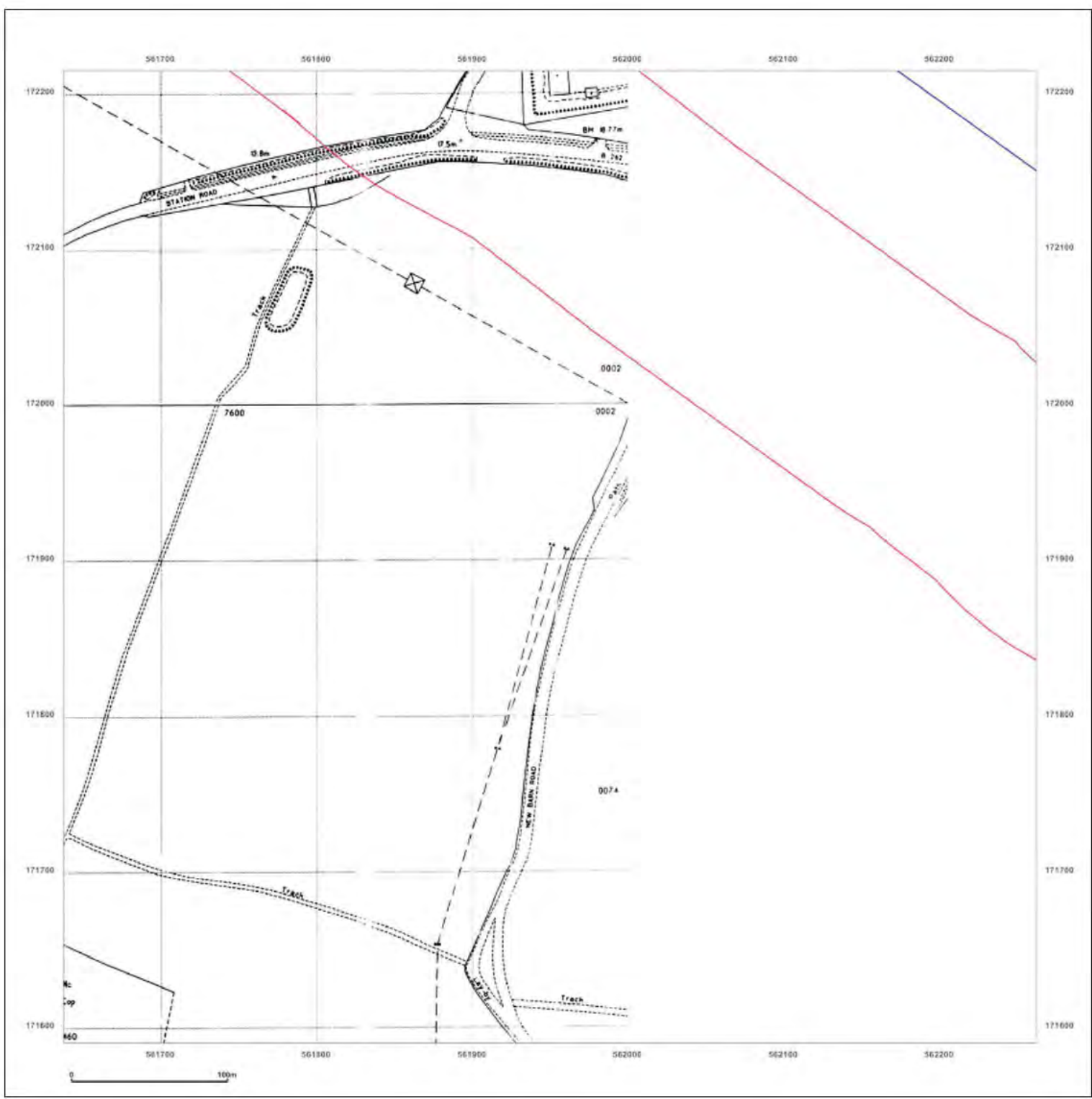


Produced by  
 Groundsure Insights  
 T: 08444 159000  
 E: [REDACTED]  
 W: www.groundsure.com

© Crown copyright and database rights 2018 Ordnance Survey 100035207

Production date: 22 July 2020

Map legend available at: [REDACTED]





**Site Details:**

London resort


**Client Ref:** London Resort  
**Report Ref:** GSIP-2020-10332-1119\_LS\_7\_1  
**Grid Ref:** 561950, 171901

**Map Name:** National Grid

**Map date:** 1993

**Scale:** 1:2,500

**Printed at:** 1:2,500



Surveyed N/A  
 Revised N/A  
 Edition N/A  
 Copyright 1993  
 Levelled N/A

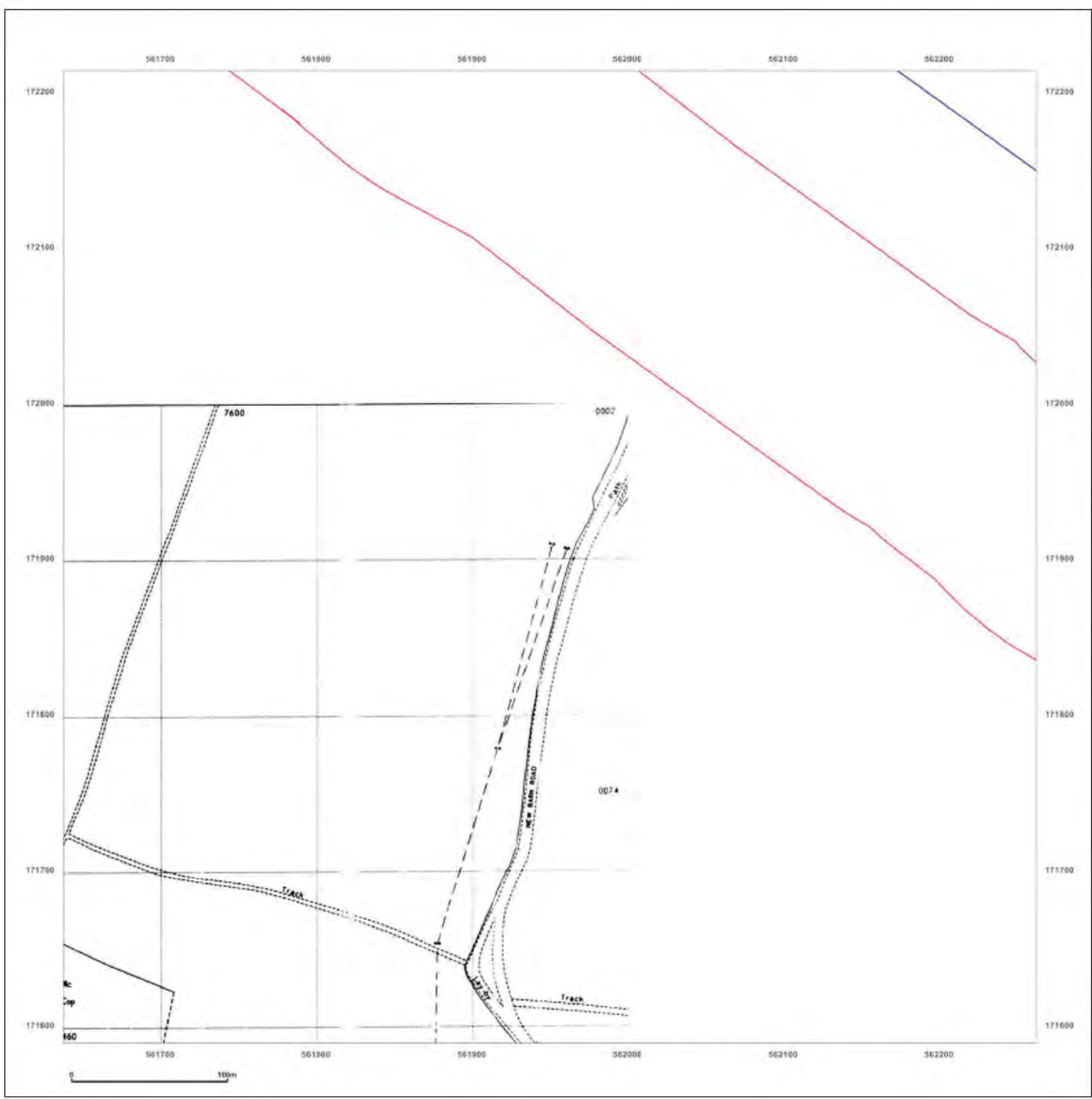


Produced by  
 Groundsure Insights  
 T: 08444 159000  
 E: [REDACTED]  
 W: www.groundsure.com

© Crown copyright and database rights 2018 Ordnance Survey 100035207

Production date: 22 July 2020

Map legend available at: [REDACTED]



**Site Details:**

London resort


**Client Ref:** London Resort  
**Report Ref:** GSIP-2020-10332-1119\_LS\_7\_1  
**Grid Ref:** 561950, 171901

**Map Name:** National Grid

**Map date:** 1993

**Scale:** 1:2,500

**Printed at:** 1:2,500



Surveyed N/A  
 Revised N/A  
 Edition N/A  
 Copyright 1993  
 Levelled N/A

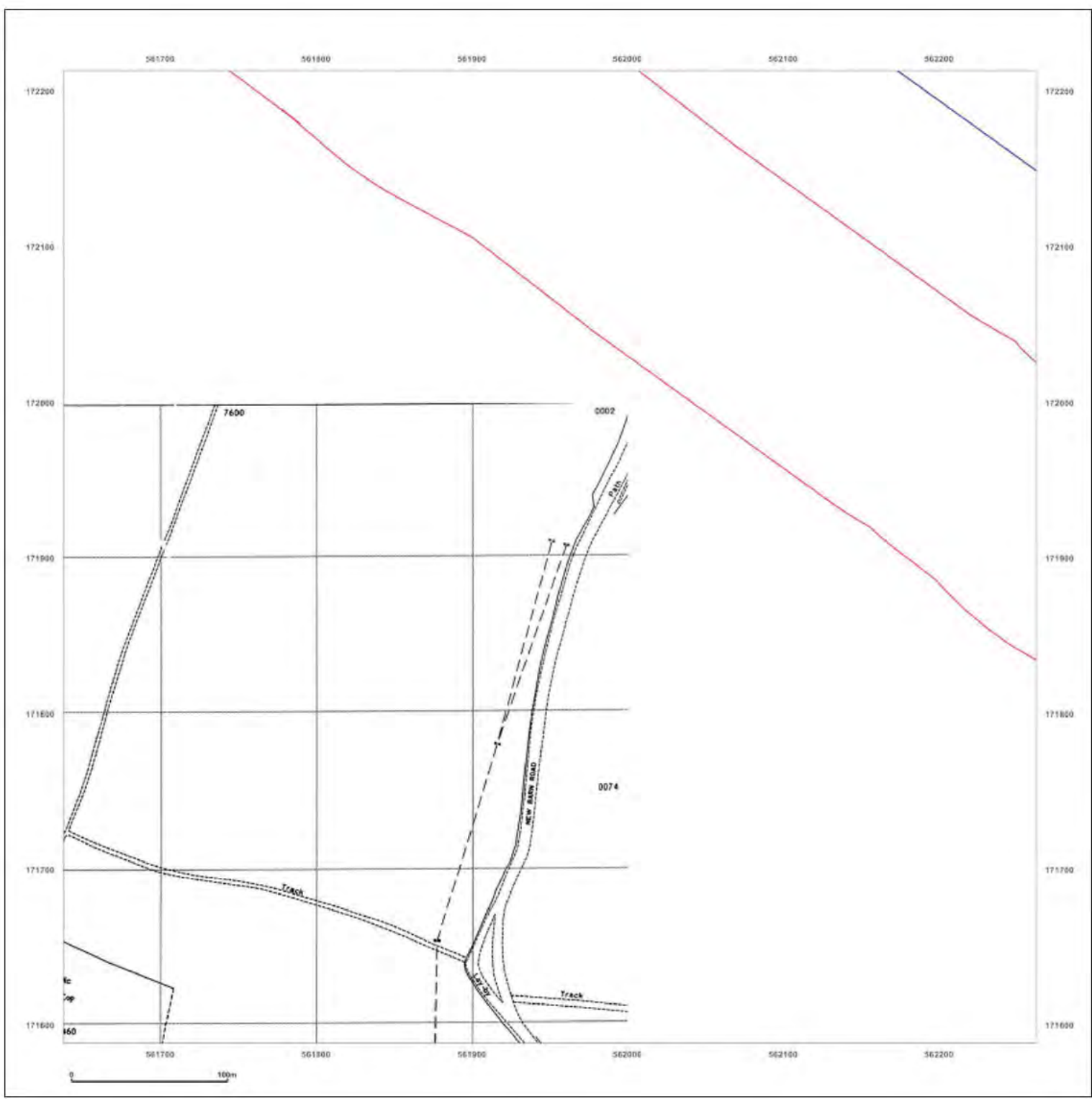


Produced by  
 Groundsure Insights  
 T: 08444 159000  
 E: [REDACTED]  
 W: www.groundsure.com

© Crown copyright and database rights 2018 Ordnance Survey 100035207

Production date: 22 July 2020

Map legend available at:  
 [REDACTED]



**Site Details:**

London resort

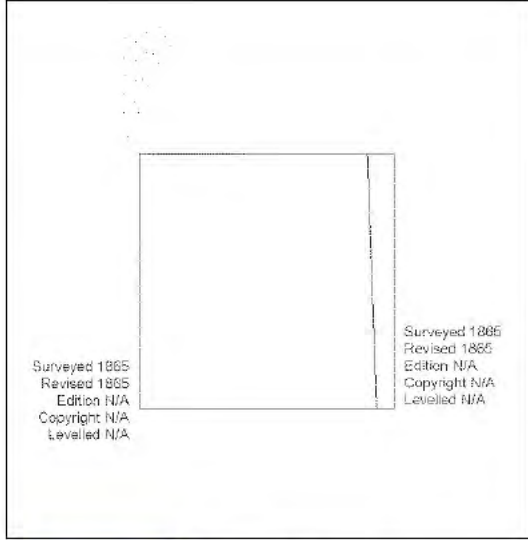
**Client Ref:** London Resort  
**Report Ref:** GSIP-2020-10332-1119\_LS\_7\_2  
**Grid Ref:** 561950, 172527

**Map Name:** County Series

**Map date:** 1865

**Scale:** 1:2,500

**Printed at:** 1:2,500

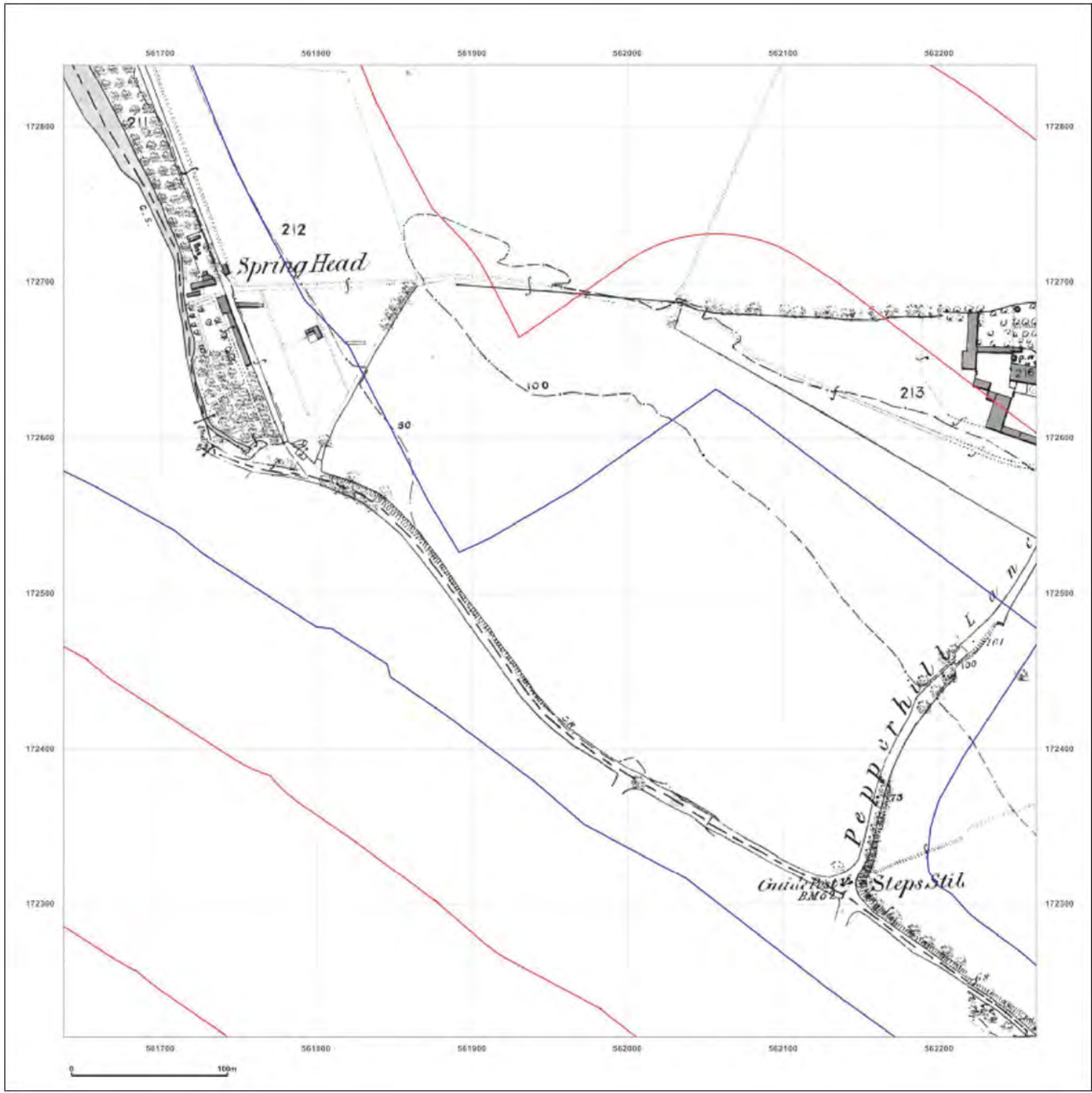


Produced by  
 Groundsure Insights  
 T: 08444 159000  
 E: [REDACTED]  
 W: www.groundsure.com

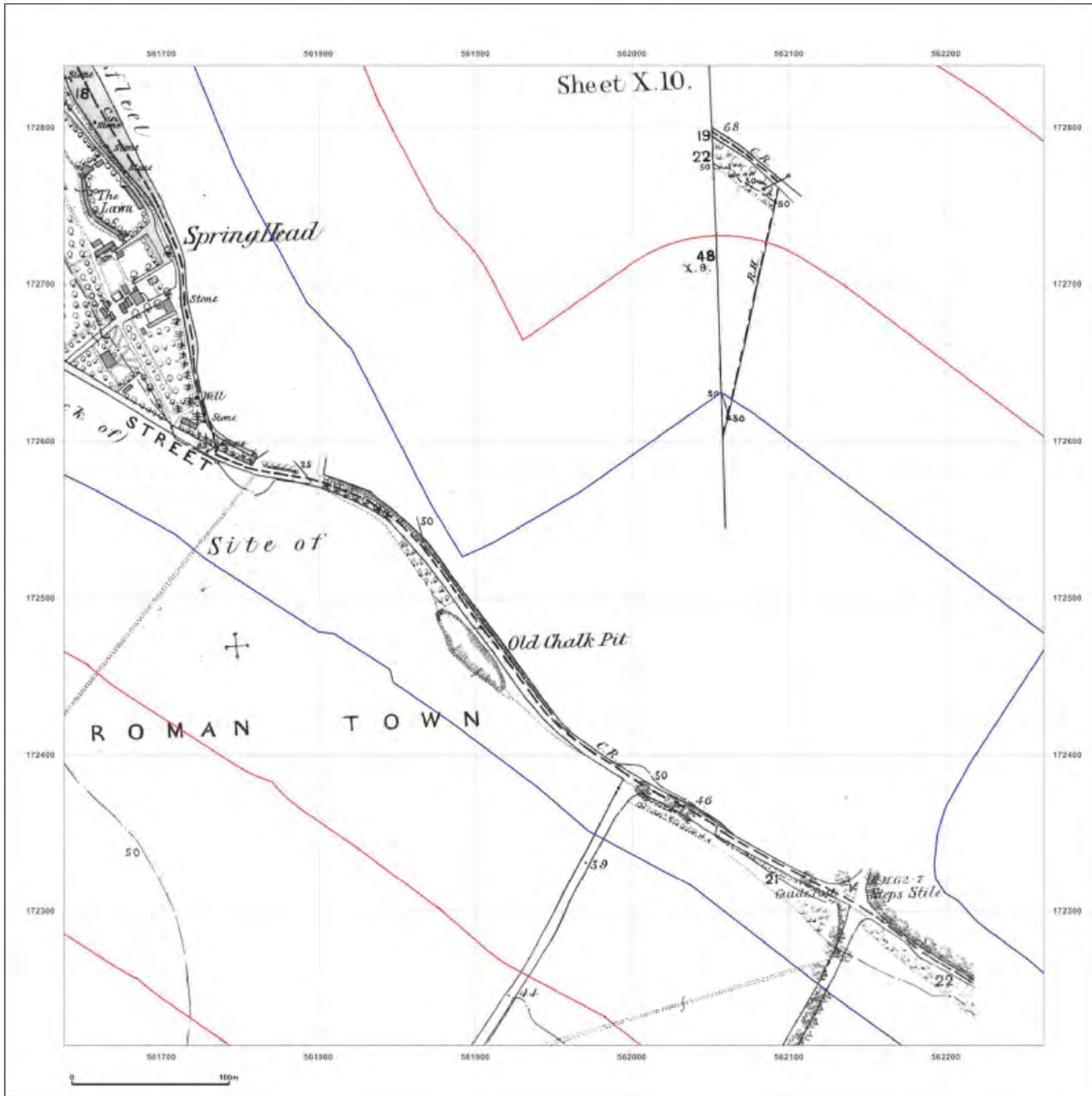
© Crown copyright and database rights 2018 Ordnance Survey 100035207

Production date: 22 July 2020

Map legend available at: [REDACTED]








**Site Details:**  
 London resort

**Client Ref:** London Resort  
**Report Ref:** GSIP-2020-10332-1119\_LS\_7\_2  
**Grid Ref:** 561950, 172527

**Map Name:** County Series  
**Map date:** 1868  
**Scale:** 1:2,500  
**Printed at:** 1:2,500



Surveyed 1868  
 Revised 1868  
 Edition N/A  
 Copyright N/A  
 Levelled N/A

**Powered by**  Produced by Groundsure Insights  
 T: 08444 159000  
 E: [Redacted]  
 W: www.groundsure.com

© Crown copyright and database rights 2018 Ordnance Survey 100035207

Production date: 22 July 2020

Map legend available at: [Redacted]

**Site Details:**

London resort

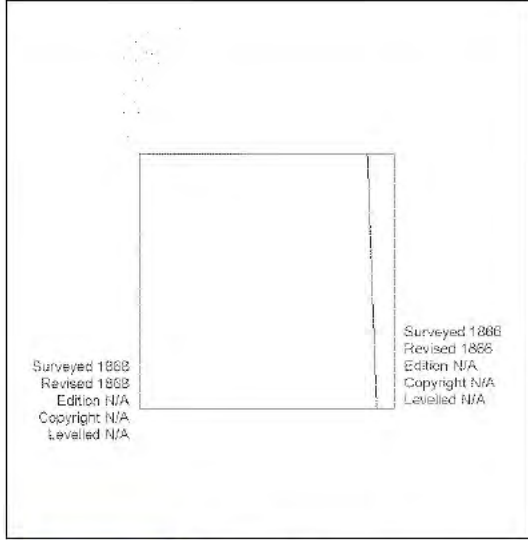
**Client Ref:** London Resort  
**Report Ref:** GSIP-2020-10332-1119\_LS\_7\_2  
**Grid Ref:** 561950, 172527

**Map Name:** County Series

**Map date:** 1866-1868

**Scale:** 1:2,500

**Printed at:** 1:2,500

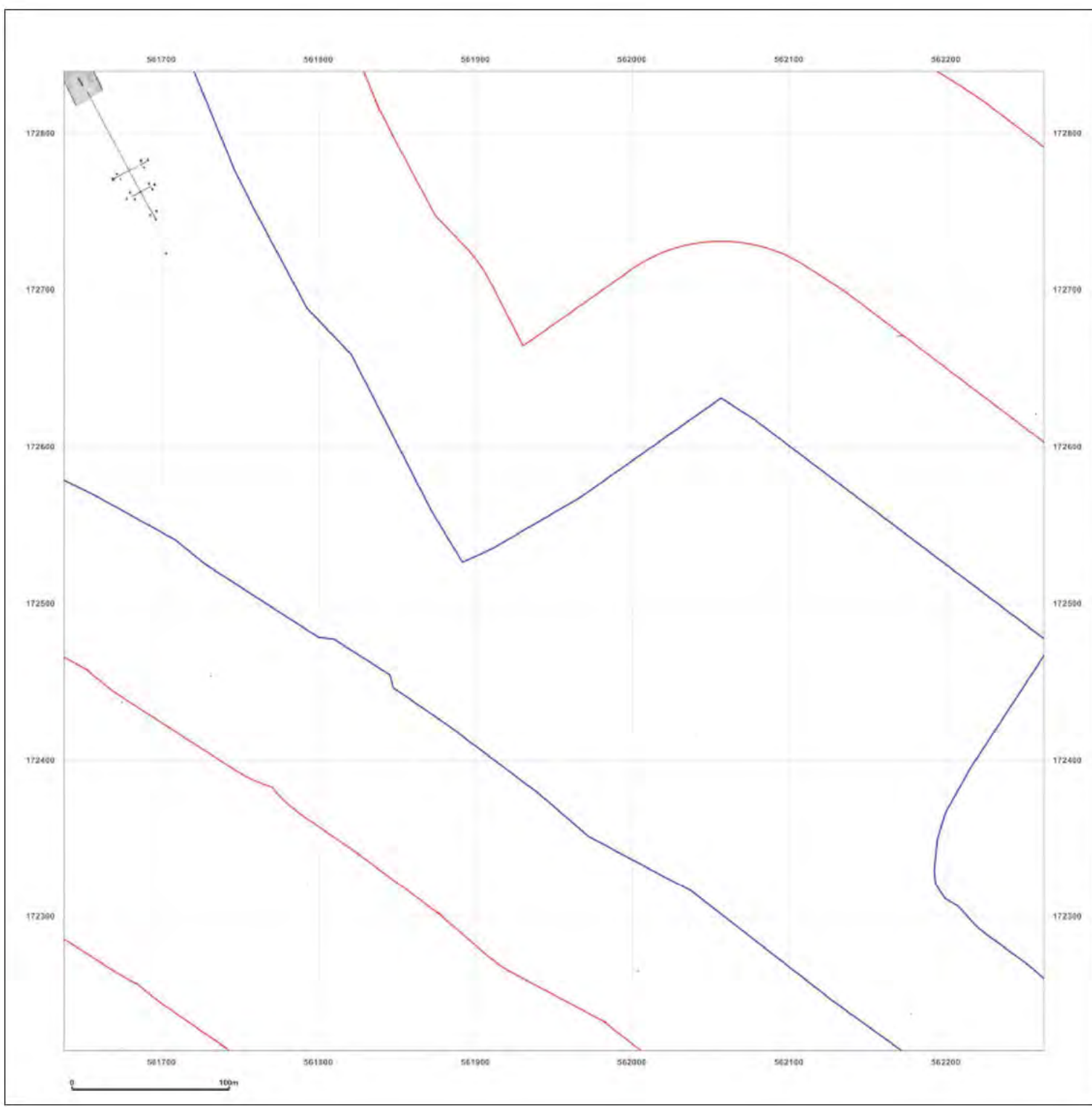


Produced by  
 Groundsure Insights  
 T: 08444 159000  
 E: [REDACTED]  
 W: www.groundsure.com

© Crown copyright and database rights 2018 Ordnance Survey 100035207

Production date: 22 July 2020

Map legend available at: [REDACTED]





**Site Details:**

London resort

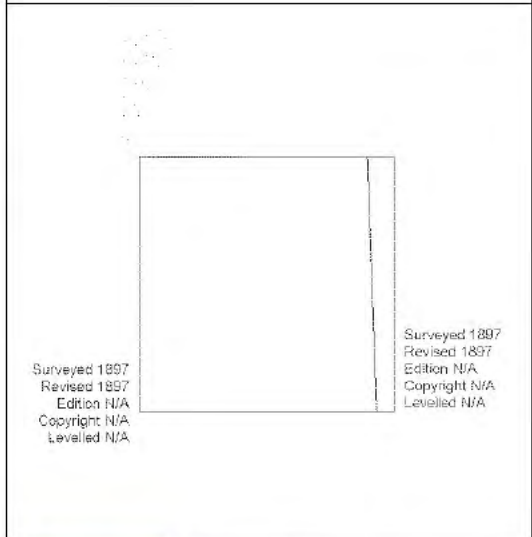
**Client Ref:** London Resort  
**Report Ref:** GSIP-2020-10332-1119\_LS\_7\_2  
**Grid Ref:** 561950, 172527

**Map Name:** County Series

**Map date:** 1897

**Scale:** 1:2,500

**Printed at:** 1:2,500

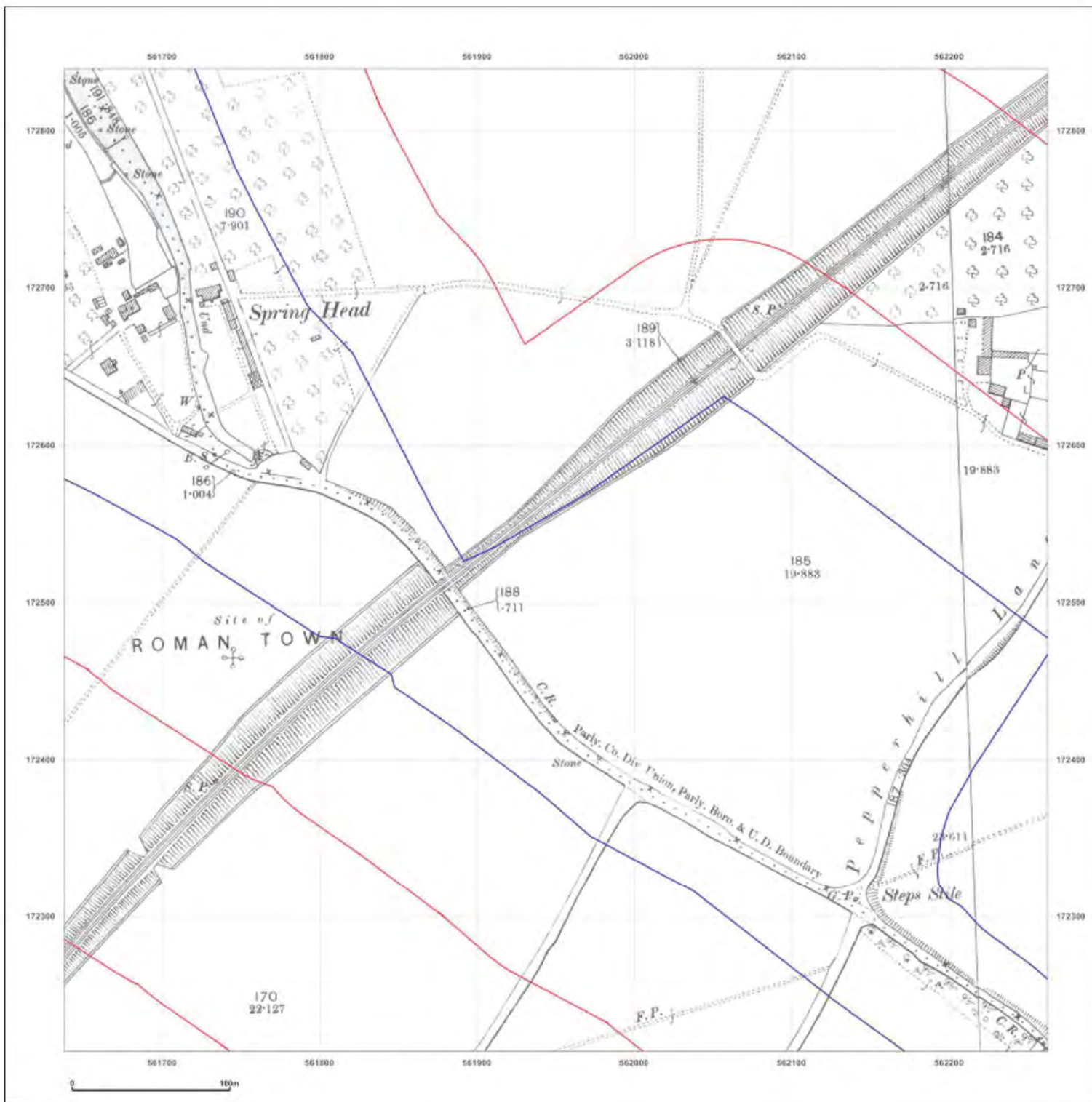


Produced by  
 Groundsure Insights  
 T: 08444 159000  
 E: [REDACTED]  
 W: www.groundsure.com

© Crown copyright and database rights 2018 Ordnance Survey 100035207

Production date: 22 July 2020

Map legend available at:  
 [REDACTED]







**Site Details:**

London resort

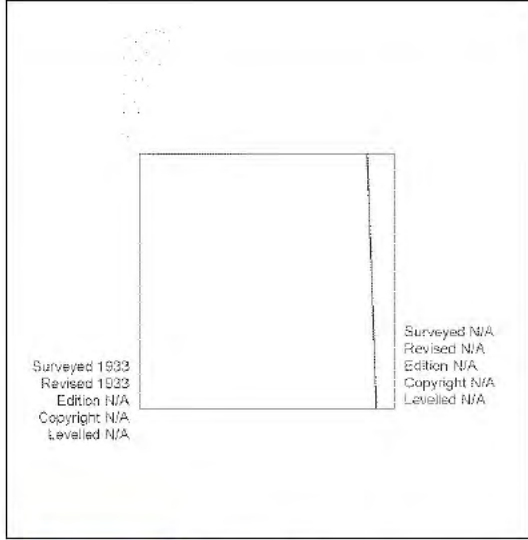
**Client Ref:** London Resort  
**Report Ref:** GSIP-2020-10332-1119\_LS\_7\_2  
**Grid Ref:** 561950, 172527

**Map Name:** County Series

**Map date:** 1931-1933

**Scale:** 1:2,500

**Printed at:** 1:2,500

Surveyed N/A  
 Revised N/A  
 Edition N/A  
 Copyright N/A  
 Levelled N/A

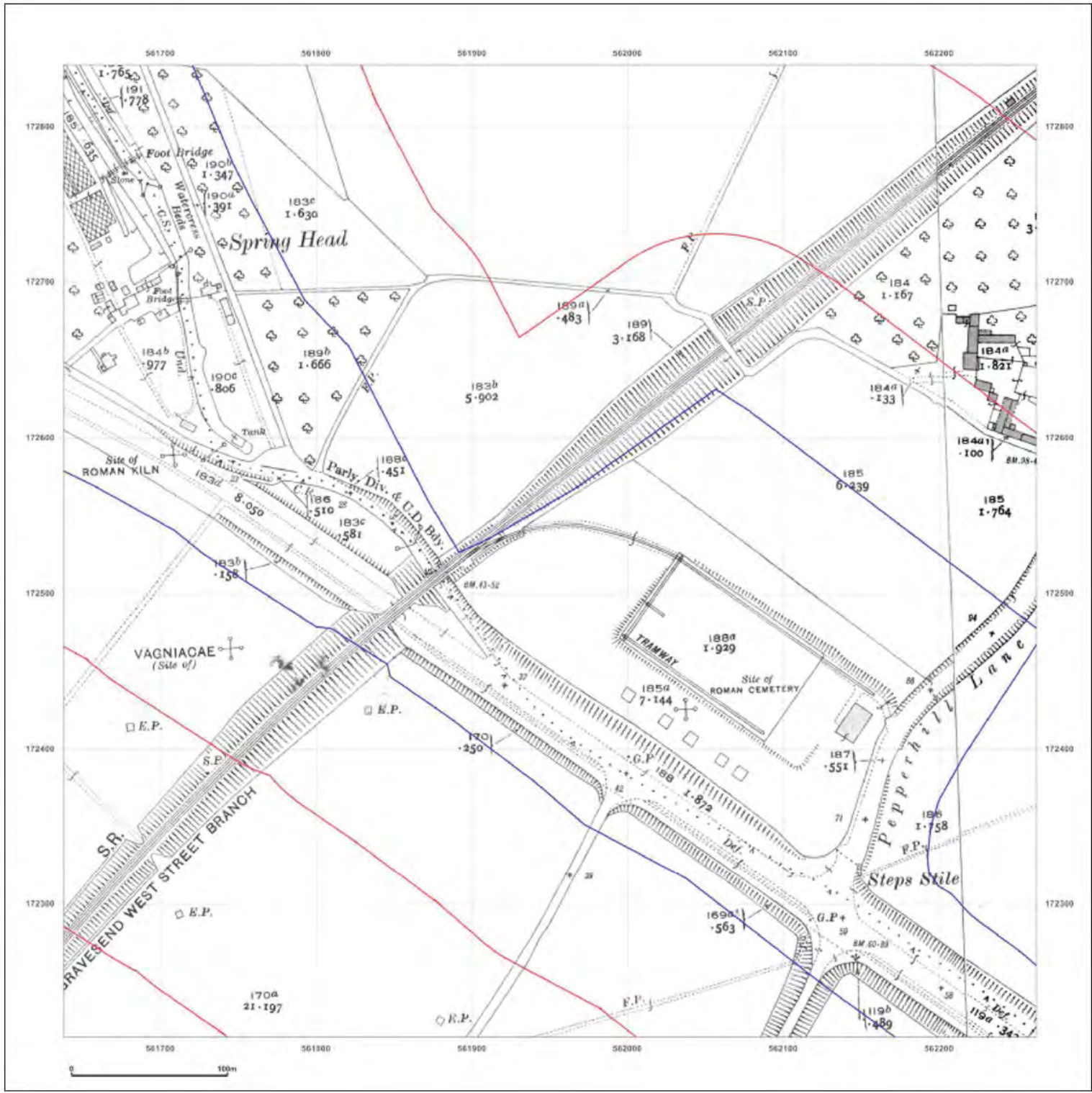


Produced by  
 Groundsure Insights  
 T: 08444 159000  
 E: [REDACTED]  
 W: www.groundsure.com

© Crown copyright and database rights 2018 Ordnance Survey 100035207

Production date: 22 July 2020

Map legend available at:





**Site Details:**

London resort

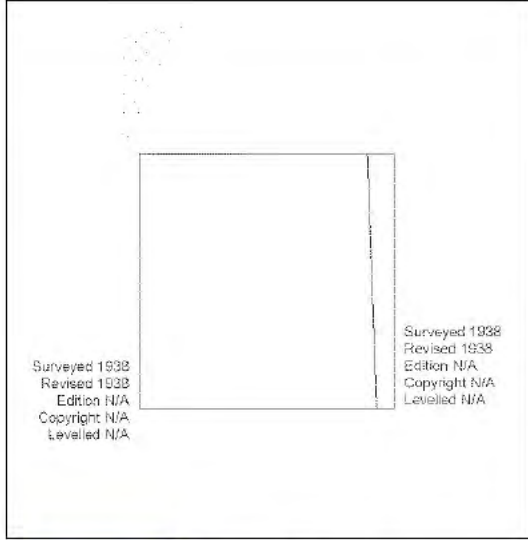
**Client Ref:** London Resort  
**Report Ref:** GSIP-2020-10332-1119\_LS\_7\_2  
**Grid Ref:** 561950, 172527

**Map Name:** County Series

**Map date:** 1938

**Scale:** 1:2,500

**Printed at:** 1:2,500



Surveyed 1938  
 Revised 1938  
 Edition N/A  
 Copyright N/A  
 Levelled N/A

Surveyed 1938  
 Revised 1938  
 Edition N/A  
 Copyright N/A  
 Levelled N/A

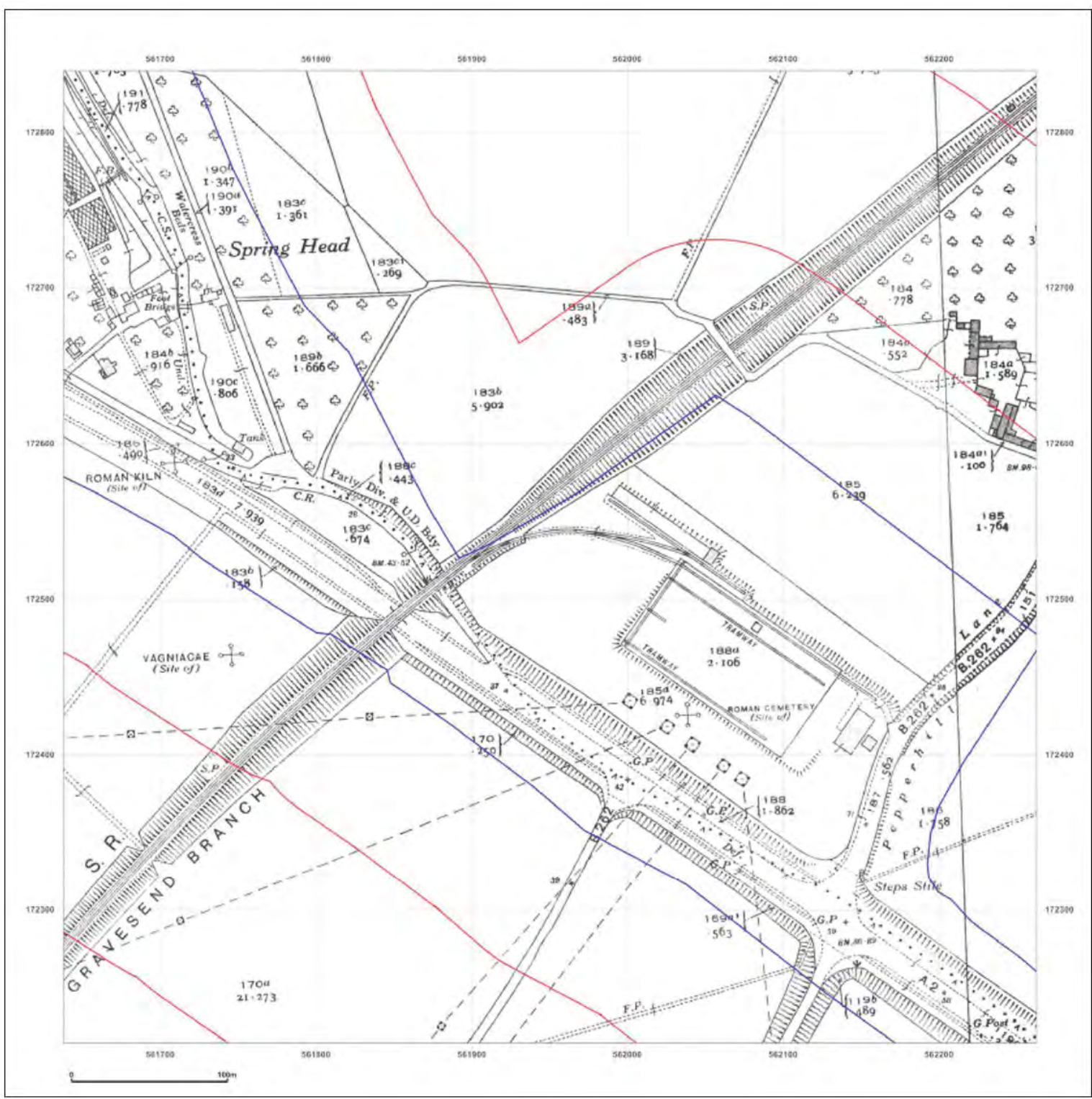


Produced by  
 Groundsure Insights  
 T: 08444 159000  
 E: [REDACTED]  
 W: www.groundsure.com

© Crown copyright and database rights 2018 Ordnance Survey 100035207

Production date: 22 July 2020

Map legend available at:





**Site Details:**

London resort

**Client Ref:** London Resort  
**Report Ref:** GSIP-2020-10332-1119\_LS\_7\_2  
**Grid Ref:** 561950, 172527

**Map Name:** National Grid

**Map date:** 1961-1962


**Scale:** 1:2,500

**Printed at:** 1:2,500



Surveyed 1981  
 Revised 1981  
 Edition N/A  
 Copyright 1982  
 Levelled 1952

Surveyed 1962  
 Revised 1962  
 Edition 1954  
 Copyright N/A  
 Levelled 1952



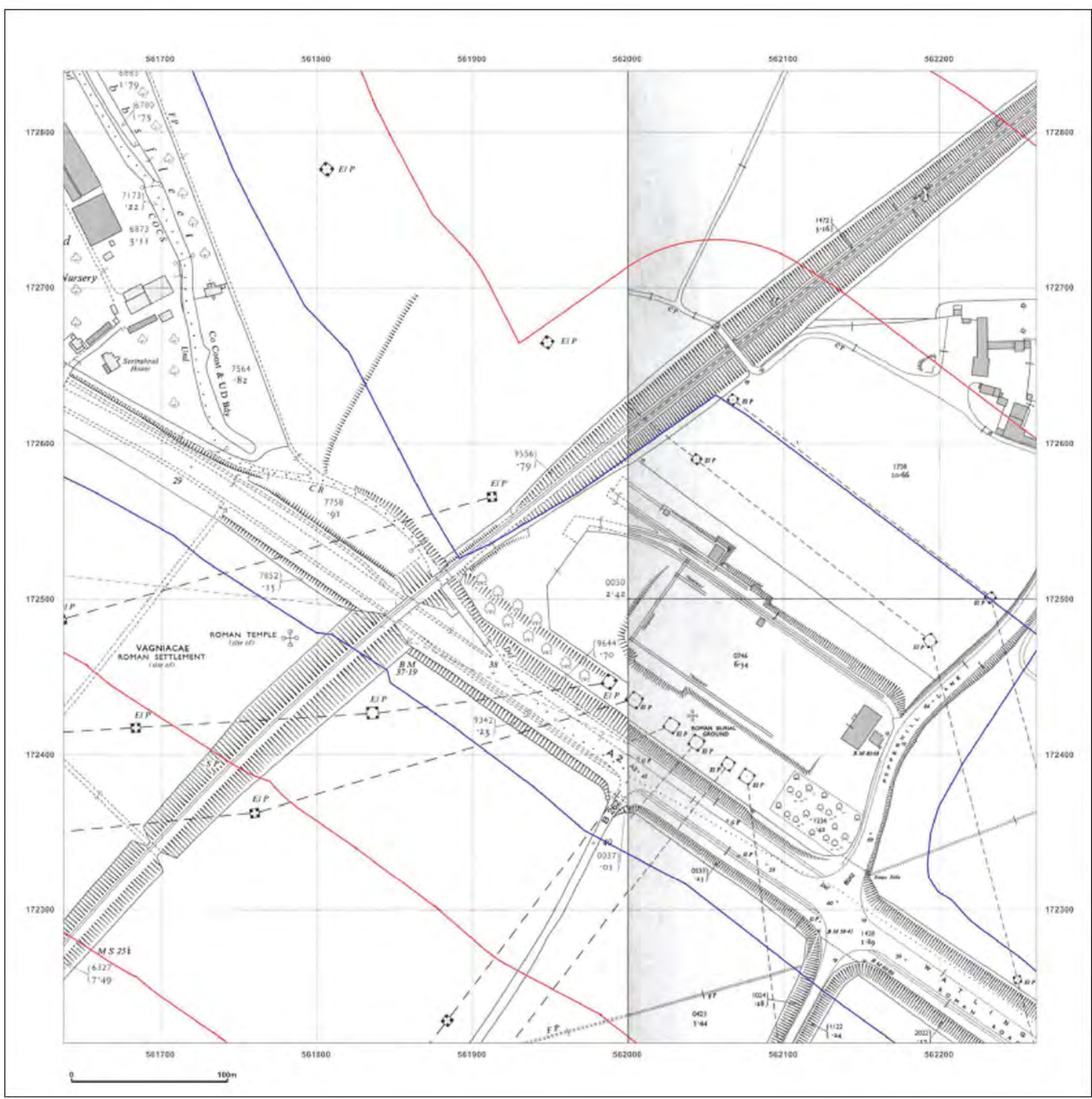


Produced by  
 Groundsure Insights  
 T: 08444 159000  
 E: [REDACTED]  
 W: [www.groundsure.com](http://www.groundsure.com)

© Crown copyright and database rights 2018 Ordnance Survey 100035207

Production date: 22 July 2020

Map legend available at: [REDACTED]



**Site Details:**

London resort

**Client Ref:** London Resort  
**Report Ref:** GSIP-2020-10332-1119\_LS\_7\_2  
**Grid Ref:** 561950, 172527


**Map Name:** National Grid

**Map date:** 1968

**Scale:** 1:2,500

**Printed at:** 1:2,500





Surveyed N/A  
 Revised N/A  
 Edition N/A  
 Copyright N/A  
 Levelled N/A

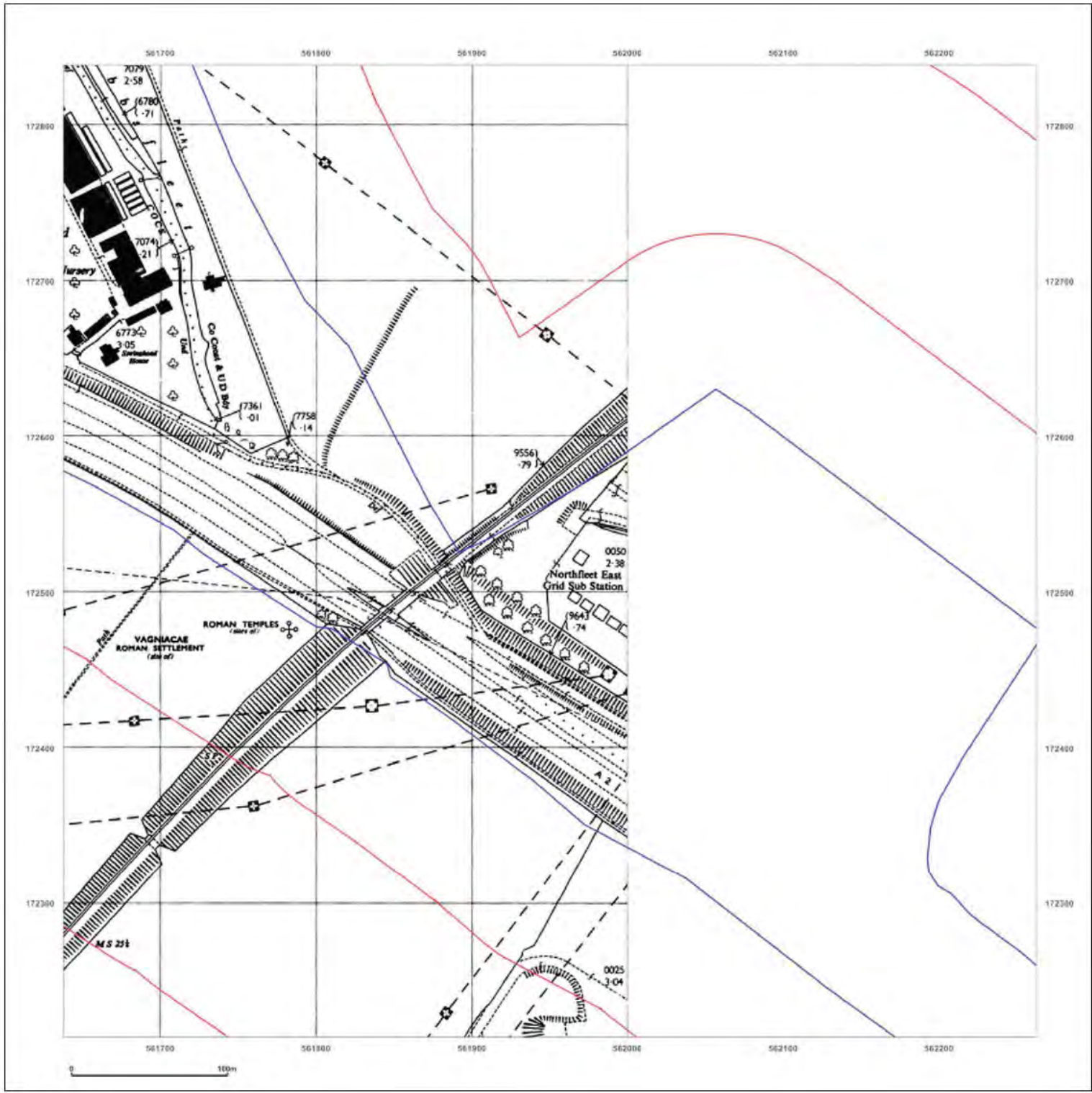


Produced by  
 Groundsure Insights  
 T: 08444 159000  
 E: [REDACTED]  
 W: [www.groundsure.com](http://www.groundsure.com)

© Crown copyright and database rights 2018 Ordnance Survey 100035207

Production date: 22 July 2020

Map legend available at: [REDACTED]





**Site Details:**

London resort


**Client Ref:** London Resort  
**Report Ref:** GSIP-2020-10332-1119\_LS\_7\_2  
**Grid Ref:** 561950, 172527

**Map Name:** National Grid

**Map date:** 1968

**Scale:** 1:2,500

**Printed at:** 1:2,500



Surveyed 1968  
 Revised 1968  
 Edition N/A  
 Copyright 1968  
 Levelled 1952

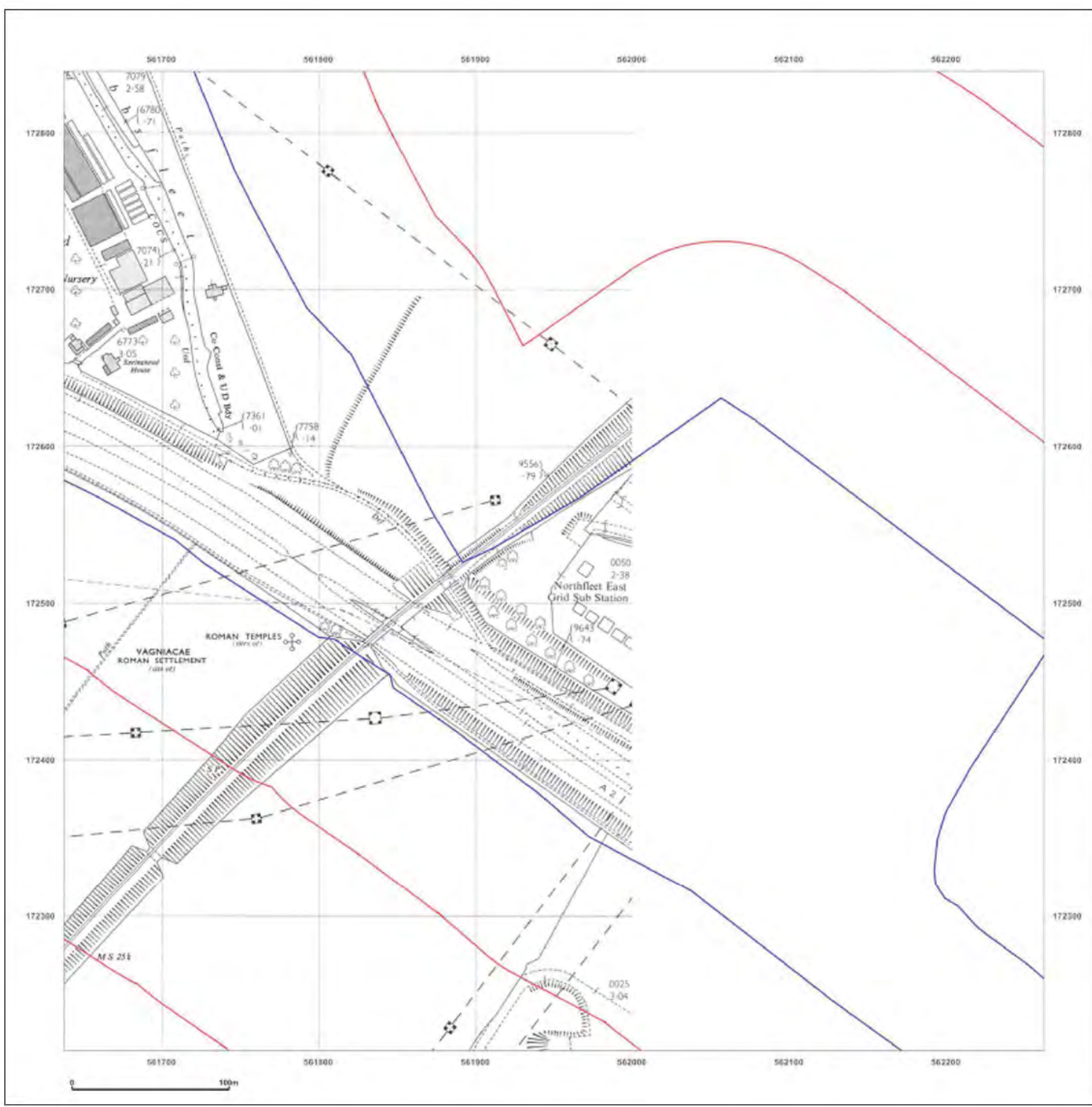


Produced by  
 Groundsure Insights  
 T: 08444 159000  
 E: [REDACTED]  
 W: www.groundsure.com

© Crown copyright and database rights 2018 Ordnance Survey 100035207

Production date: 22 July 2020

Map legend available at: [REDACTED]





**Site Details:**

London resort


**Client Ref:** London Resort  
**Report Ref:** GSIP-2020-10332-1119\_LS\_7\_2  
**Grid Ref:** 561950, 172527

**Map Name:** National Grid

**Map date:** 1978

**Scale:** 1:2,500

**Printed at:** 1:2,500

Surveyed N/A  
 Revised N/A  
 Edition N/A  
 Copyright N/A  
 Levelled N/A

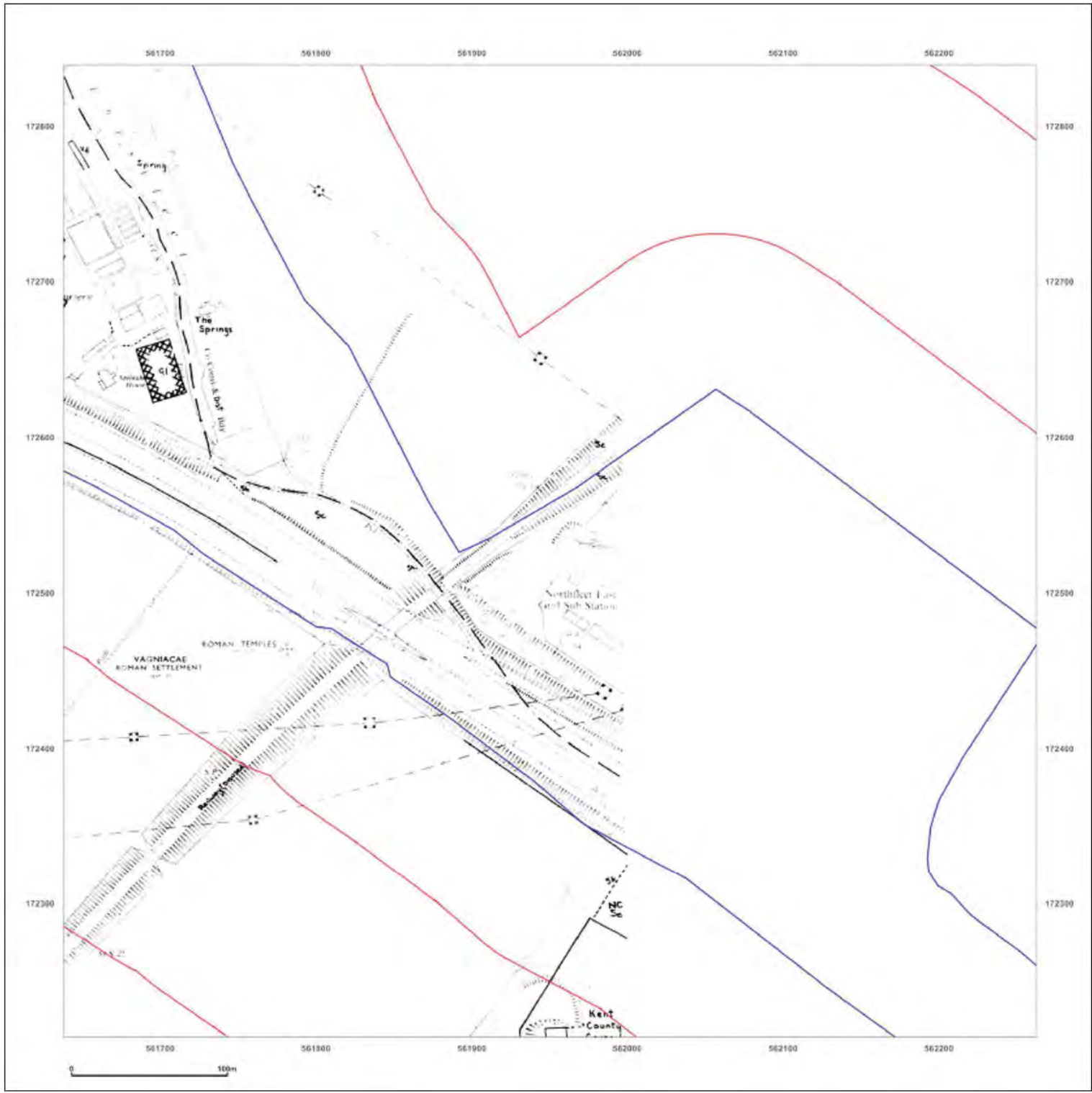


Produced by  
 Groundsure Insights  
 T: 08444 159000  
 E: [REDACTED]  
 W: www.groundsure.com

© Crown copyright and database rights 2018 Ordnance Survey 100035207

Production date: 22 July 2020

Map legend available at: [REDACTED]



**Site Details:**

London resort


**Client Ref:** London Resort  
**Report Ref:** GSIP-2020-10332-1119\_LS\_7\_2  
**Grid Ref:** 561950, 172527

**Map Name:** National Grid

**Map date:** 1987

**Scale:** 1:2,500

**Printed at:** 1:2,500



Surveyed 1984  
 Revised 1987  
 Edition N/A  
 Copyright 1987  
 Levelled 1984

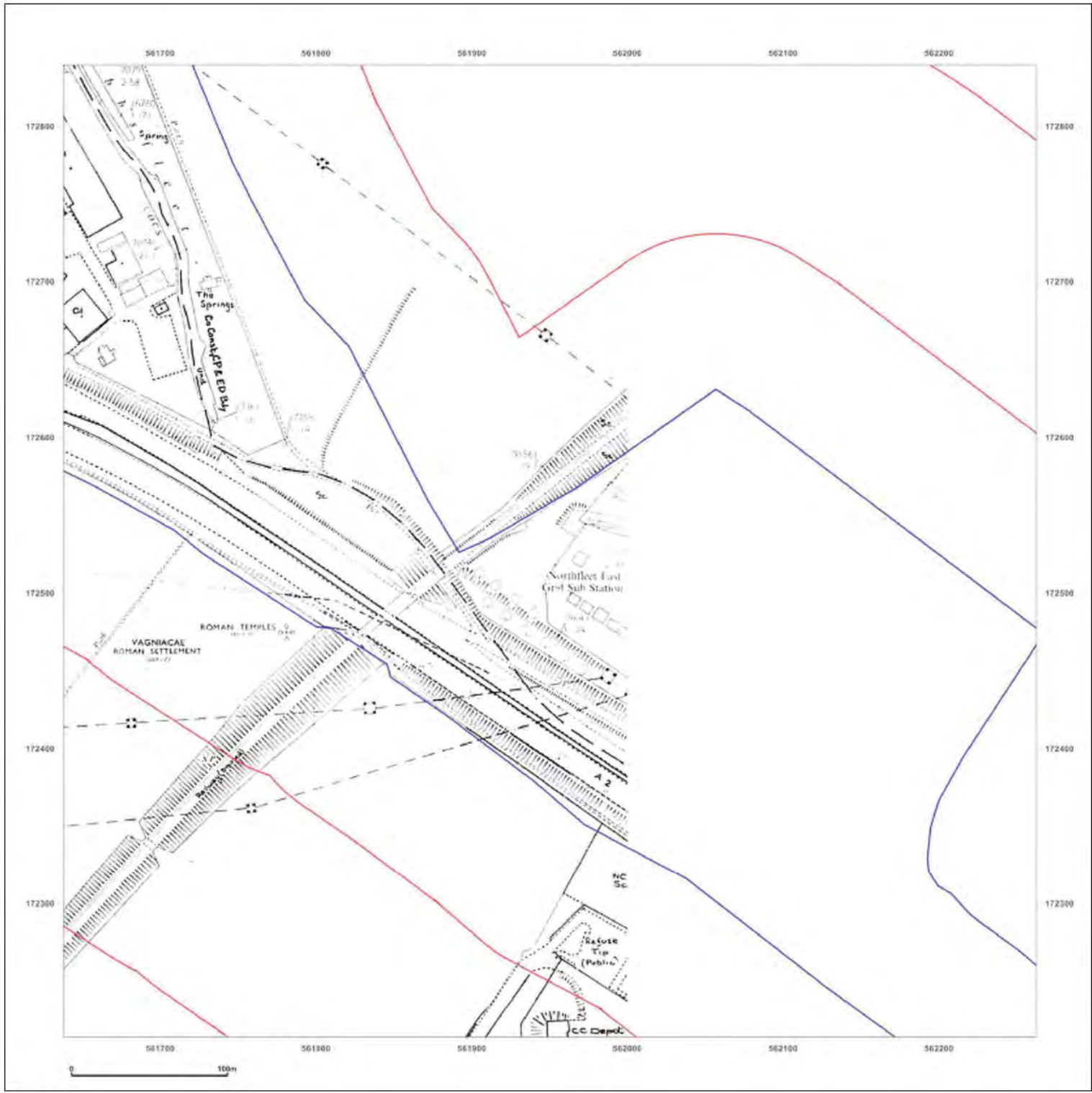


Produced by  
 Groundsure Insights  
 T: 08444 159000  
 E: [REDACTED]  
 W: www.groundsure.com

© Crown copyright and database rights 2018 Ordnance Survey 100035207

Production date: 22 July 2020

Map legend available at:  
 [REDACTED]





**Site Details:**

London resort


**Client Ref:** London Resort  
**Report Ref:** GSIP-2020-10332-1119\_LS\_7\_2  
**Grid Ref:** 561950, 172527

**Map Name:** National Grid

**Map date:** 1992

**Scale:** 1:2,500

**Printed at:** 1:2,500



Surveyed N/A  
 Revised N/A  
 Edition N/A  
 Copyright 1992  
 Levelled N/A

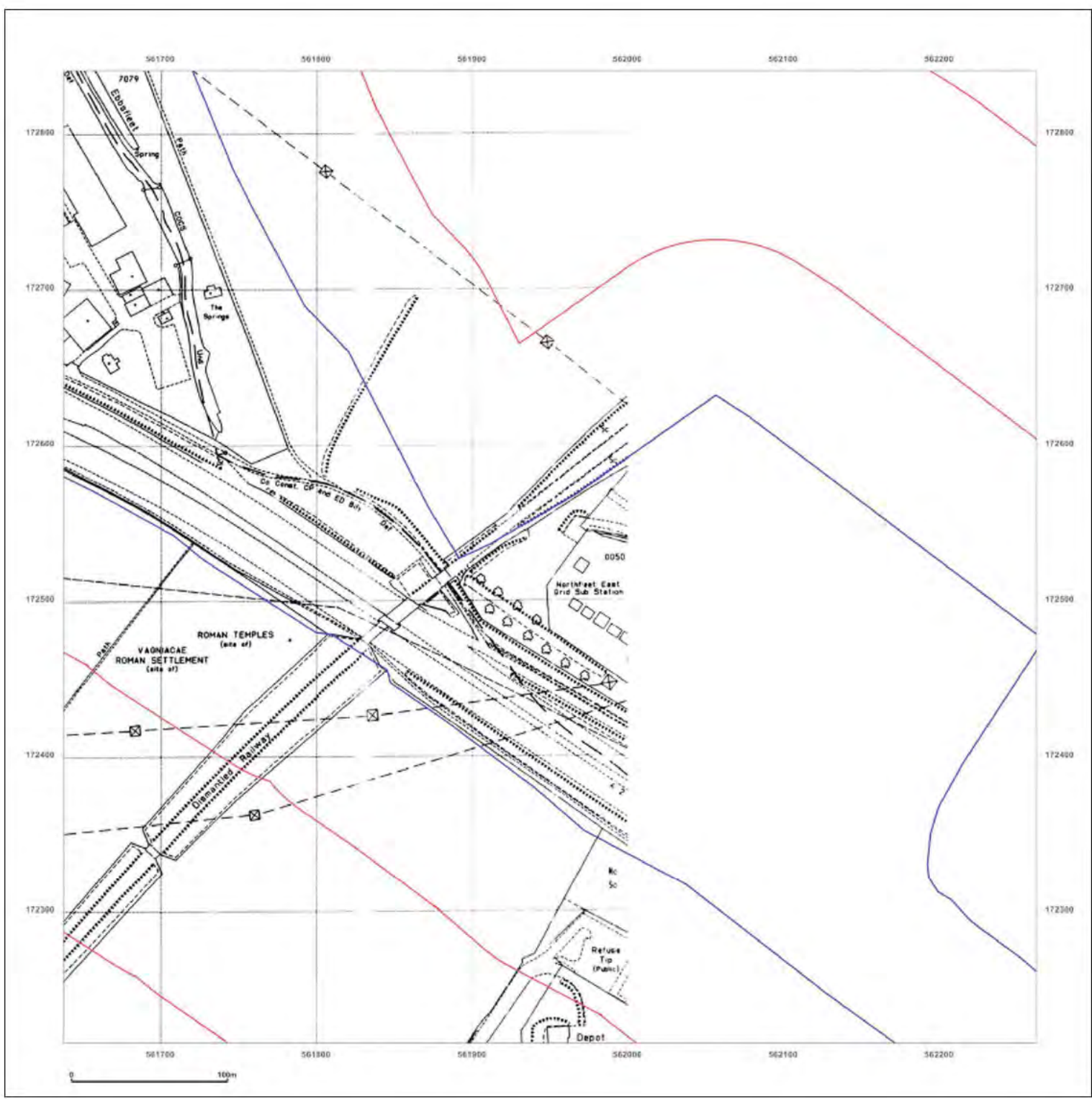


Produced by  
 Groundsure Insights  
 T: 08444 159000  
 E: [REDACTED]  
 W: www.groundsure.com

© Crown copyright and database rights 2018 Ordnance Survey 100035207

Production date: 22 July 2020

Map legend available at: [REDACTED]





**Site Details:**

London resort

**Client Ref:** London Resort  
**Report Ref:** GSIP-2020-10332-1119\_LS\_7\_3  
**Grid Ref:** 561950, 173152

**Map Name:** County Series

**Map date:** 1865


**Scale:** 1:2,500

**Printed at:** 1:2,500



Surveyed 1865  
 Revised 1865  
 Edition N/A  
 Copyright N/A  
 Levelled N/A

Surveyed 1865  
 Revised 1865  
 Edition N/A  
 Copyright N/A  
 Levelled N/A



Produced by  
 Groundsure Insights  
 T: 08444 159000  
 E: [REDACTED]  
 W: www.groundsure.com

© Crown copyright and database rights 2018 Ordnance Survey 100035207

Production date: 22 July 2020

Map legend available at:  
 [REDACTED]



**Site Details:**

London resort

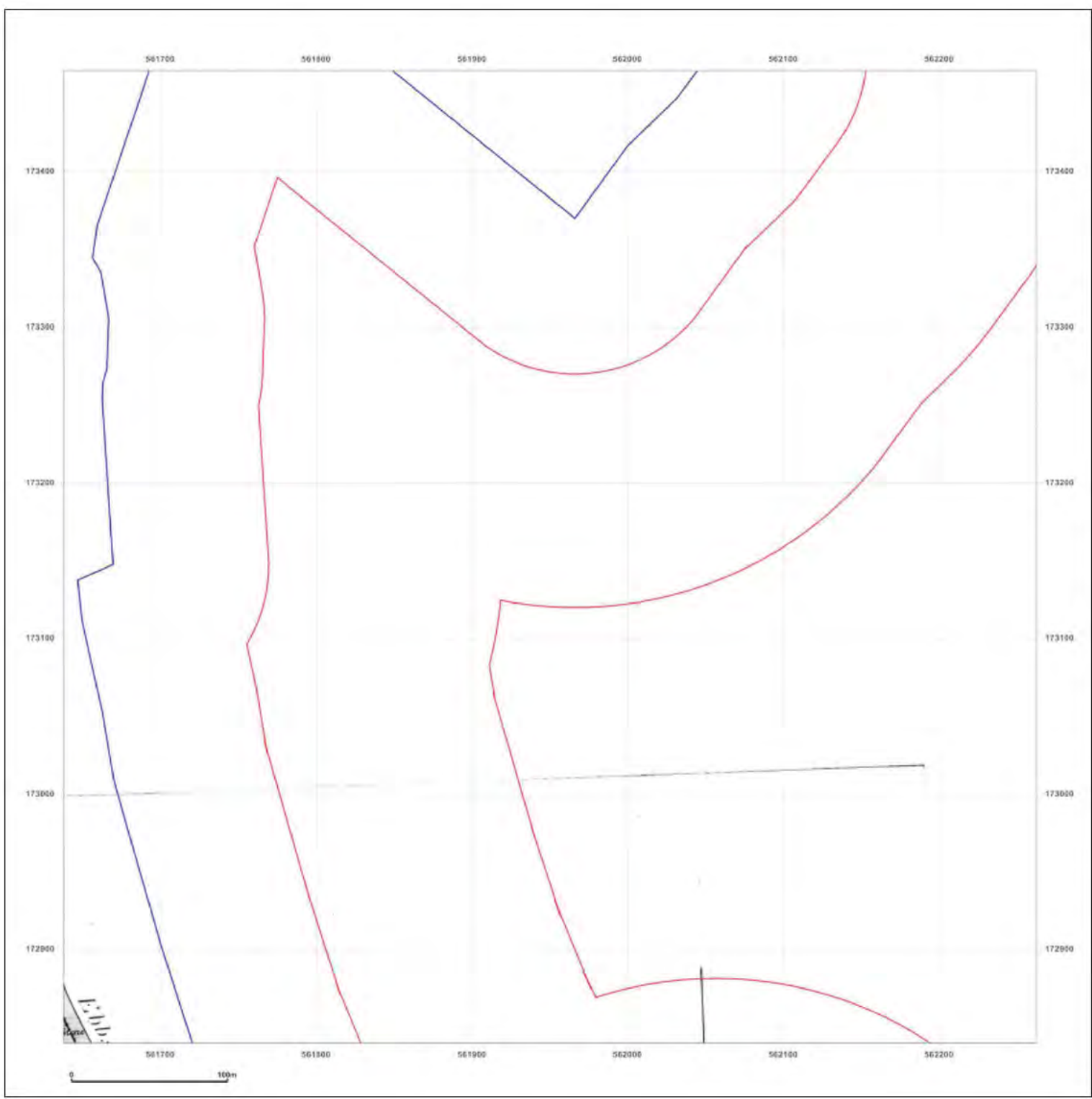
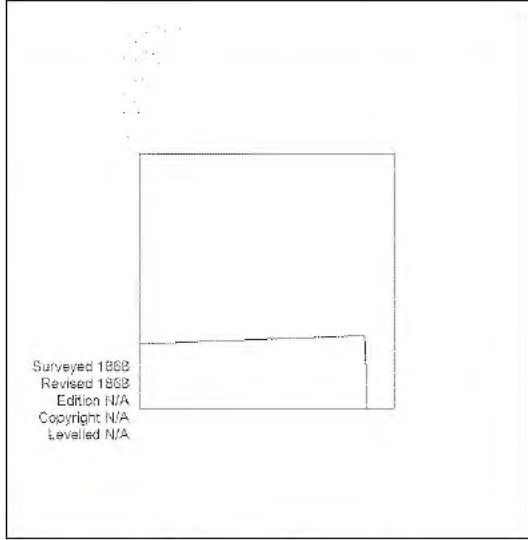
**Client Ref:** London Resort  
**Report Ref:** GSIP-2020-10332-1119\_LS\_7\_3  
**Grid Ref:** 561950, 173152

**Map Name:** County Series

**Map date:** 1868

**Scale:** 1:2,500

**Printed at:** 1:2,500



Produced by  
 Groundsure Insights  
 T: 08444 159000  
 E: [REDACTED]  
 W: www.groundsure.com

© Crown copyright and database rights 2018 Ordnance Survey 100035207

Production date: 22 July 2020

Map legend available at: [REDACTED]

**Site Details:**

London resort

**Client Ref:** London Resort  
**Report Ref:** GSIP-2020-10332-1119\_LS\_7\_3  
**Grid Ref:** 561950, 173152

**Map Name:** County Series


**Map date:** 1865-1868

**Scale:** 1:2,500

**Printed at:** 1:2,500



Surveyed 1865 Revised 1865 Edition N/A Copyright N/A Levelled N/A	Surveyed 1866 Revised 1866 Edition N/A Copyright N/A Levelled N/A
---	---



Surveyed 1868 Revised 1868 Edition N/A Copyright N/A Levelled N/A	Surveyed 1866 Revised 1866 Edition N/A Copyright N/A Levelled N/A
---	---

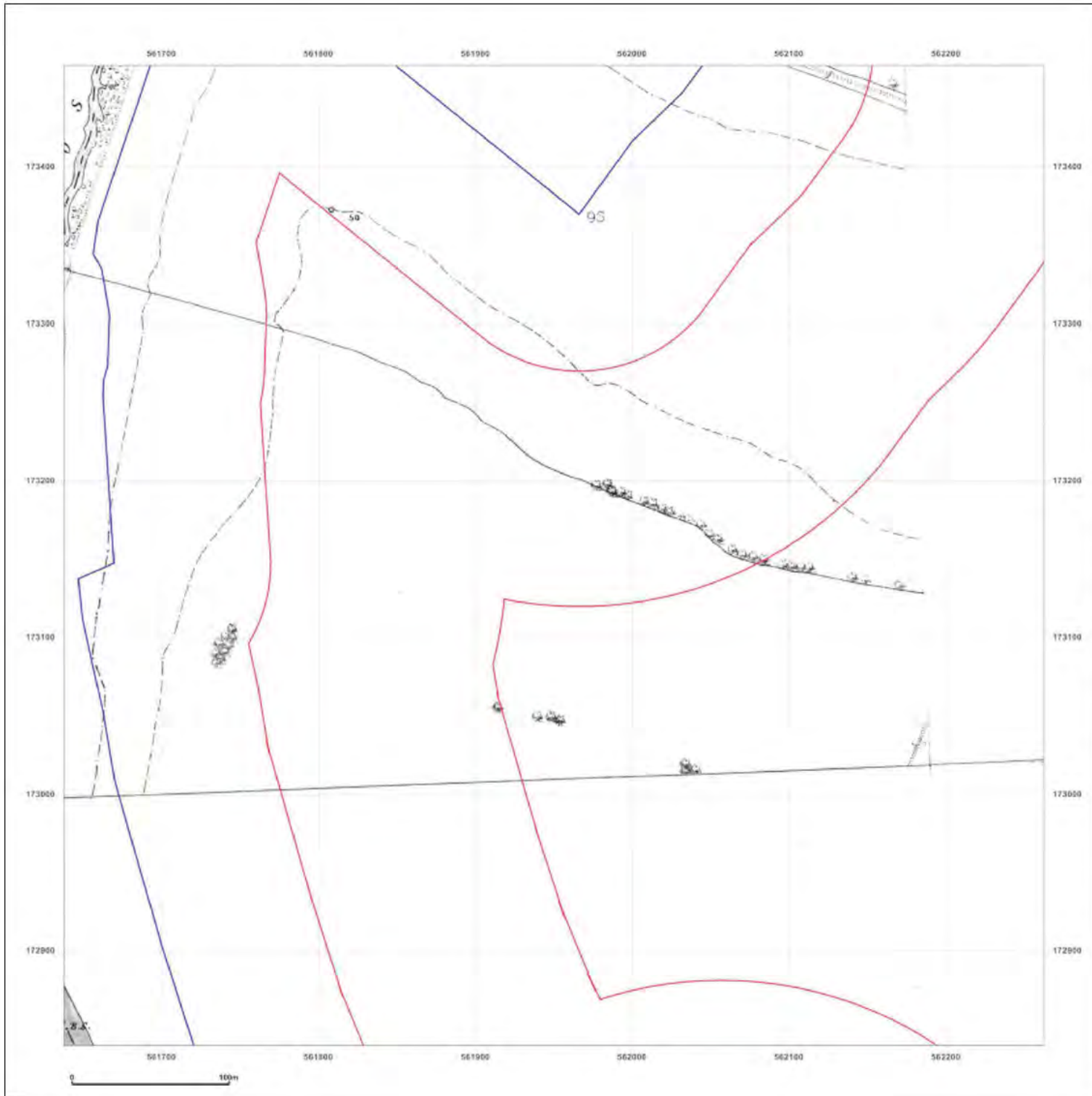


Produced by  
 Groundsure Insights  
 T: 08444 159000  
 E: [REDACTED]  
 W: www.groundsure.com

© Crown copyright and database rights 2018 Ordnance Survey 100035207

Production date: 22 July 2020

Map legend available at:  
 [REDACTED]







**Site Details:**

London resort

**Client Ref:** London Resort  
**Report Ref:** GSIP-2020-10332-1119\_LS\_7\_3  
**Grid Ref:** 561950, 173152

**Map Name:** County Series

**Map date:** 1909

**Scale:** 1:2,500

**Printed at:** 1:2,500



Surveyed 1909 Revised 1909 Edition N/A Copyright N/A Levelled N/A	Surveyed 1909 Revised 1909 Edition N/A Copyright N/A Levelled N/A
Surveyed 1909 Revised 1909 Edition N/A Copyright N/A Levelled N/A	Surveyed 1909 Revised 1909 Edition N/A Copyright N/A Levelled N/A

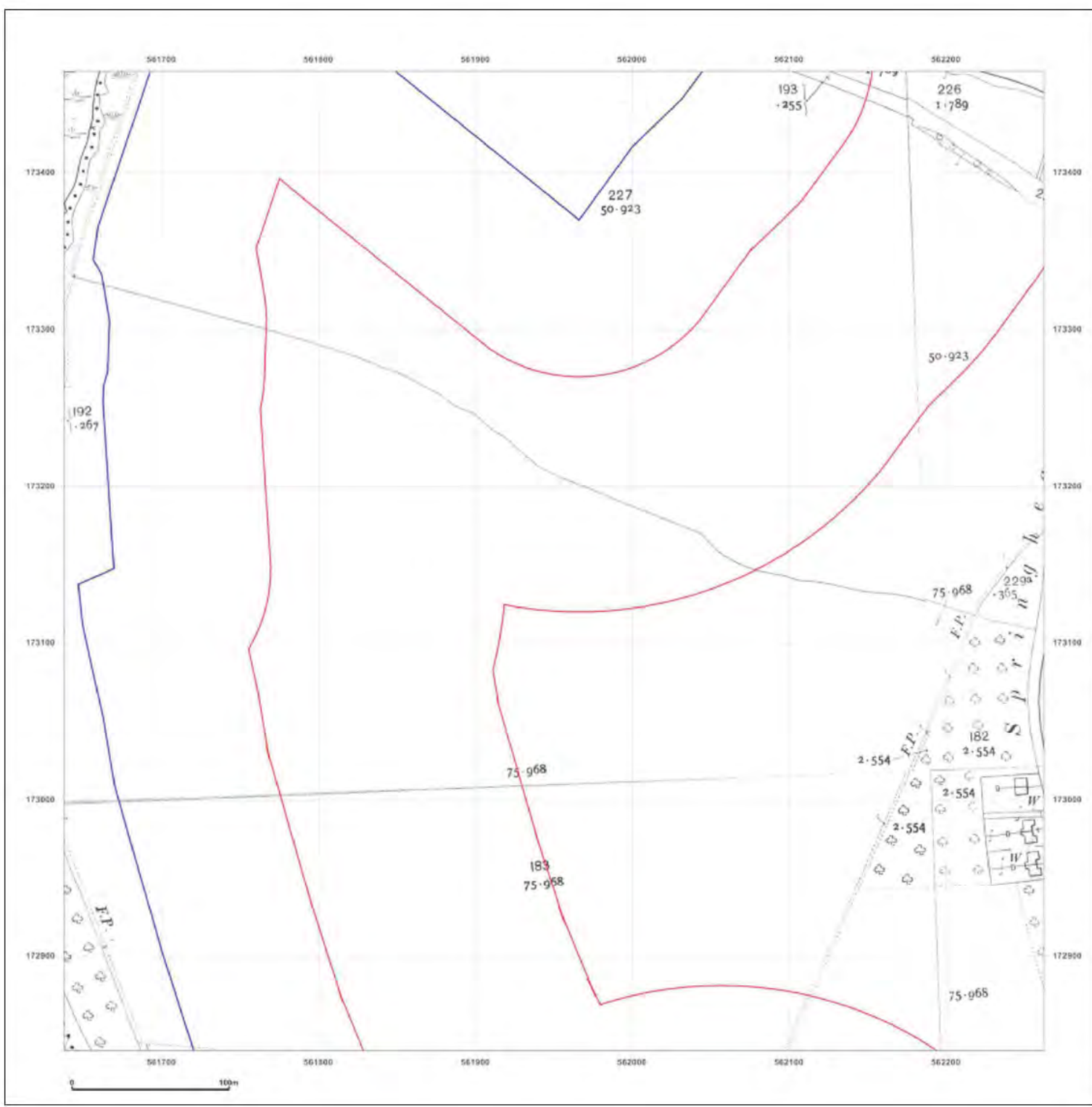


Produced by  
 Groundsure Insights  
 T: 08444 159000  
 E: [REDACTED]  
 W: www.groundsure.com

© Crown copyright and database rights 2018 Ordnance Survey 100035207

Production date: 22 July 2020

Map legend available at: [REDACTED]



**Site Details:**

London resort

**Client Ref:** London Resort  
**Report Ref:** GSIP-2020-10332-1119\_LS\_7\_3  
**Grid Ref:** 561950, 173152

**Map Name:** County Series

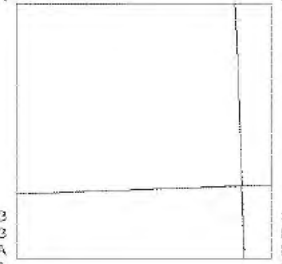
**Map date:** 1931-1933

**Scale:** 1:2,500

**Printed at:** 1:2,500



Surveyed 1932 Revised 1932 Edition N/A Copyright N/A Levelled N/A	Surveyed 1933 Revised 1933 Edition N/A Copyright N/A Levelled N/A
---	---



Surveyed 1933 Revised 1933 Edition N/A Copyright N/A Levelled N/A	Surveyed N/A Revised N/A Edition N/A Copyright N/A Levelled N/A
---	---

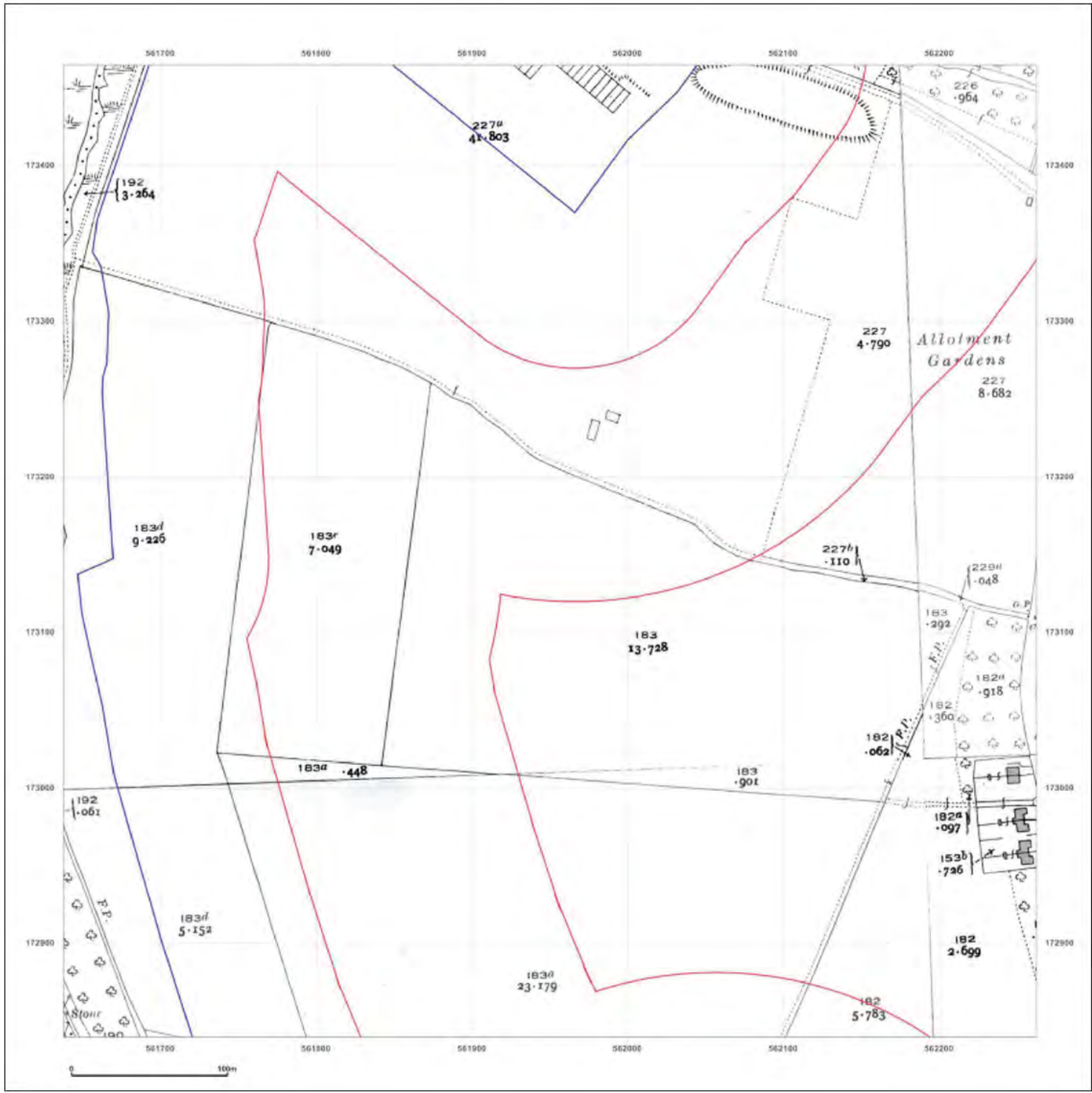


Produced by  
 Groundsure Insights  
 T: 08444 159000  
 E: [REDACTED]  
 W: www.groundsure.com

© Crown copyright and database rights 2018 Ordnance Survey 100035207

Production date: 22 July 2020

Map legend available at: [REDACTED]







**Site Details:**

London resort


**Client Ref:** London Resort  
**Report Ref:** GSIP-2020-10332-1119\_LS\_7\_3  
**Grid Ref:** 561950, 173152

**Map Name:** National Grid

**Map date:** 1952

**Scale:** 1:2,500

**Printed at:** 1:2,500



Surveyed 1952  
 Revised 1952  
 Edition 1954  
 Copyright N/A  
 Levellad 1952



Produced by  
 Groundsure Insights  
 T: 08444 159000  
 E: [REDACTED]  
 W: www.groundsure.com

© Crown copyright and database rights 2018 Ordnance Survey 100035207

Production date: 22 July 2020

Map legend available at: [REDACTED]

**Site Details:**

London resort

**Client Ref:** London Resort  
**Report Ref:** GSIP-2020-10332-1119\_LS\_7\_3  
**Grid Ref:** 561950, 173152

**Map Name:** National Grid


**Map date:** 1961-1962

**Scale:** 1:2,500

**Printed at:** 1:2,500



Surveyed 1961  
 Revised 1961  
 Edition N/A  
 Copyright 1961  
 Levelled 1952



Surveyed 1961  
 Revised 1961  
 Edition N/A  
 Copyright 1962  
 Levelled 1952

Surveyed 1962  
 Revised 1962  
 Edition 1954  
 Copyright N/A  
 Levelled 1952



Produced by  
 Groundsure Insights  
 T: 08444 159000  
 E: [REDACTED]  
 W: www.groundsure.com

© Crown copyright and database rights 2018 Ordnance Survey 100035207

Production date: 22 July 2020

Map legend available at: [REDACTED]





**Site Details:**

London resort


**Client Ref:** London Resort  
**Report Ref:** GSIP-2020-10332-1119\_LS\_7\_3  
**Grid Ref:** 561950, 173152

**Map Name:** National Grid

**Map date:** 1968

**Scale:** 1:2,500

**Printed at:** 1:2,500



Surveyed 1988  
 Revised 1988  
 Edition N/A  
 Copyright 1989  
 Levelled 1982

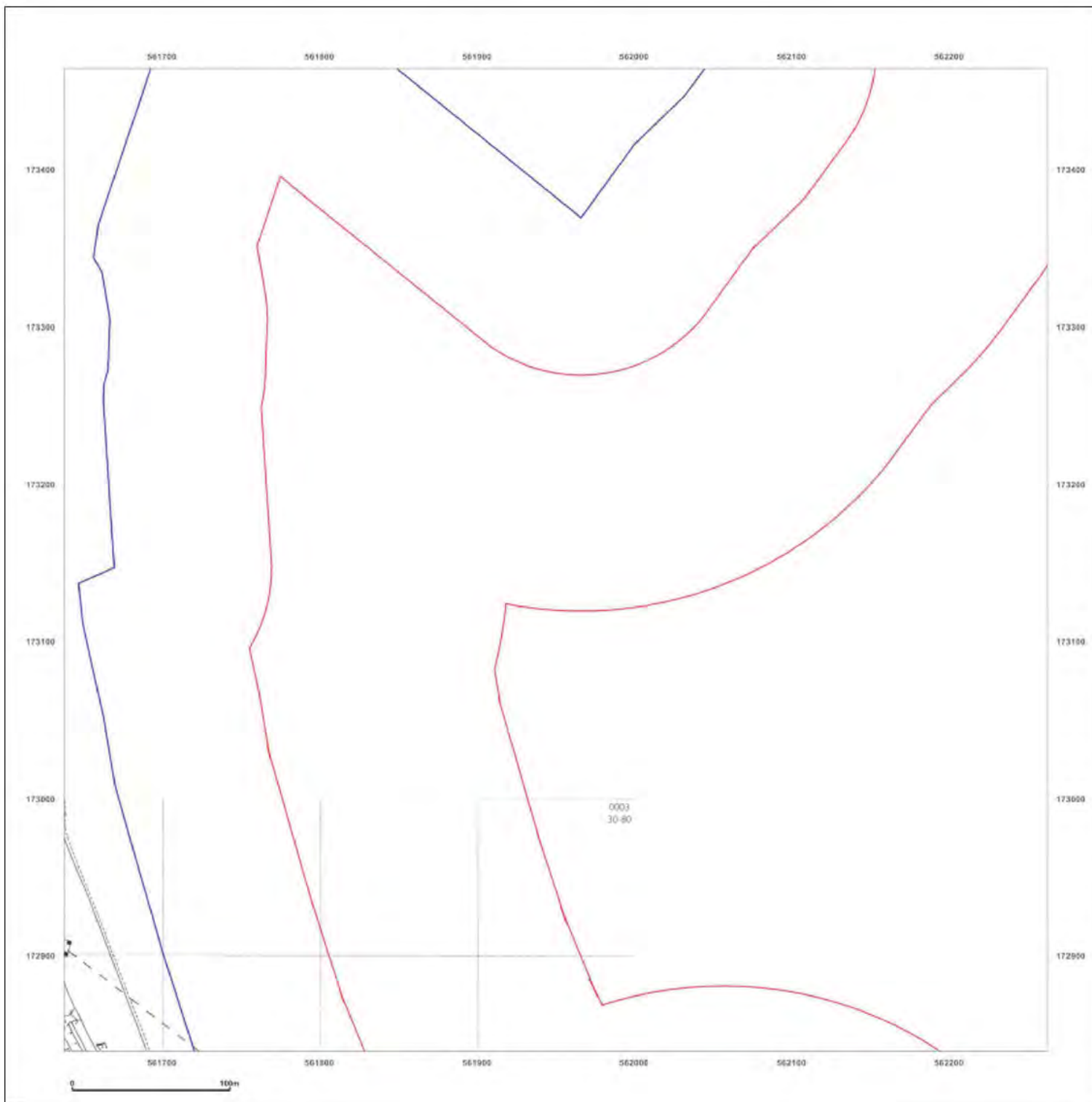


Produced by  
 Groundsure Insights  
 T: 08444 159000  
 E: [REDACTED]  
 W: www.groundsure.com

© Crown copyright and database rights 2018 Ordnance Survey 100035207

Production date: 22 July 2020

Map legend available at:  
 [REDACTED]



**Site Details:**

London resort

**Client Ref:** London Resort  
**Report Ref:** GSIP-2020-10332-1119\_LS\_7\_3  
**Grid Ref:** 561950, 173152

**Map Name:** National Grid


**Map date:** 1968-1969

**Scale:** 1:2,500

**Printed at:** 1:2,500



Surveyed 1969  
 Revised 1969  
 Edition N/A  
 Copyright 1970  
 Levelled 1952



Surveyed N/A  
 Revised N/A  
 Edition N/A  
 Copyright N/A  
 Levelled N/A



Produced by  
 Groundsure Insights  
 T: 08444 159000  
 E: [REDACTED]  
 W: www.groundsure.com

© Crown copyright and database rights 2018 Ordnance Survey 100035207

Production date: 22 July 2020

Map legend available at:  
 [REDACTED]



**Site Details:**

London resort

**Client Ref:** London Resort  
**Report Ref:** GSIP-2020-10332-1119\_LS\_7\_3  
**Grid Ref:** 561950, 173152

**Map Name:** National Grid


**Map date:** 1974-1978

**Scale:** 1:2,500

**Printed at:** 1:2,500



Surveyed N/A  
 Revised N/A  
 Edition N/A  
 Copyright N/A  
 Levelled N/A



Surveyed N/A  
 Revised N/A  
 Edition N/A  
 Copyright N/A  
 Levelled N/A




Produced by  
 Groundsure Insights  
 T: 08444 159000  
 E: [REDACTED]  
 W: www.groundsure.com

© Crown copyright and database rights 2018 Ordnance Survey 100035207

Production date: 22 July 2020

Map legend available at: [REDACTED]





**Site Details:**

London resort

**Client Ref:** London Resort  
**Report Ref:** GSIP-2020-10332-1119\_LS\_7\_3  
**Grid Ref:** 561950, 173152

**Map Name:** National Grid


**Map date:** 1978

**Scale:** 1:2,500

**Printed at:** 1:2,500



Surveyed N/A  
 Revised N/A  
 Edition N/A  
 Copyright N/A  
 Levelled N/A

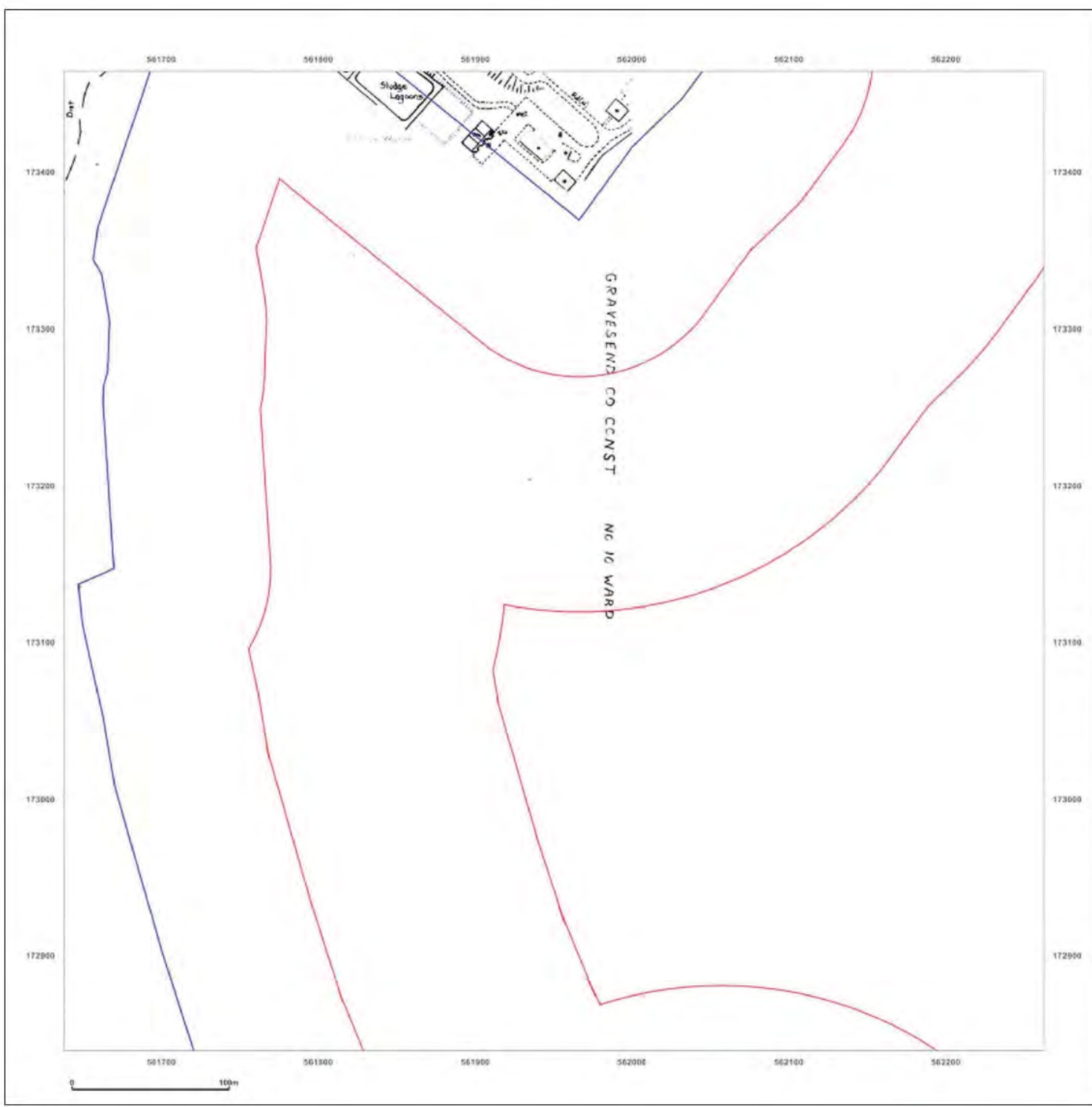


Produced by  
 Groundsure Insights  
 T: 08444 159000  
 E: [REDACTED]  
 W: www.groundsure.com

© Crown copyright and database rights 2018 Ordnance Survey 100035207

Production date: 22 July 2020

Map legend available at: [REDACTED]



**Site Details:**

London resort

**Client Ref:** London Resort  
**Report Ref:** GSIP-2020-10332-1119\_LS\_7\_3  
**Grid Ref:** 561950, 173152

**Map Name:** National Grid


**Map date:** 1986

**Scale:** 1:2,500

**Printed at:** 1:2,500



Surveyed N/A  
 Revised N/A  
 Edition N/A  
 Copyright N/A  
 Levelled N/A



Produced by  
 Groundsure Insights  
 T: 08444 159000  
 E: [REDACTED]  
 W: www.groundsure.com

© Crown copyright and database rights 2018 Ordnance Survey 100035207

Production date: 22 July 2020

Map legend available at: [REDACTED]



**Site Details:**

London resort

**Client Ref:** London Resort  
**Report Ref:** GSIP-2020-10332-1119\_LS\_7\_3  
**Grid Ref:** 561950, 173152

**Map Name:** National Grid


**Map date:** 1985-1987

**Scale:** 1:2,500

**Printed at:** 1:2,500



Surveyed 1985  
 Revised 1985  
 Edition N/A  
 Copyright 1986  
 Levelled 1984



Surveyed 1984  
 Revised 1987  
 Edition N/A  
 Copyright 1987  
 Levelled 1984



Produced by  
 Groundsure Insights  
 T: 08444 159000  
 E: [REDACTED]  
 W: www.groundsure.com

© Crown copyright and database rights 2018 Ordnance Survey 100035207

Production date: 22 July 2020

Map legend available at:  
 [REDACTED]





**Site Details:**

London resort

**Client Ref:** London Resort  
**Report Ref:** GSIP-2020-10332-1119\_LS\_7\_3  
**Grid Ref:** 561950, 173152

**Map Name:** National Grid


**Map date:** 1992

**Scale:** 1:2,500

**Printed at:** 1:2,500



Surveyed N/A  
 Revised N/A  
 Edition N/A  
 Copyright 1992  
 Levelled N/A



Surveyed N/A  
 Revised N/A  
 Edition N/A  
 Copyright 1992  
 Levelled N/A

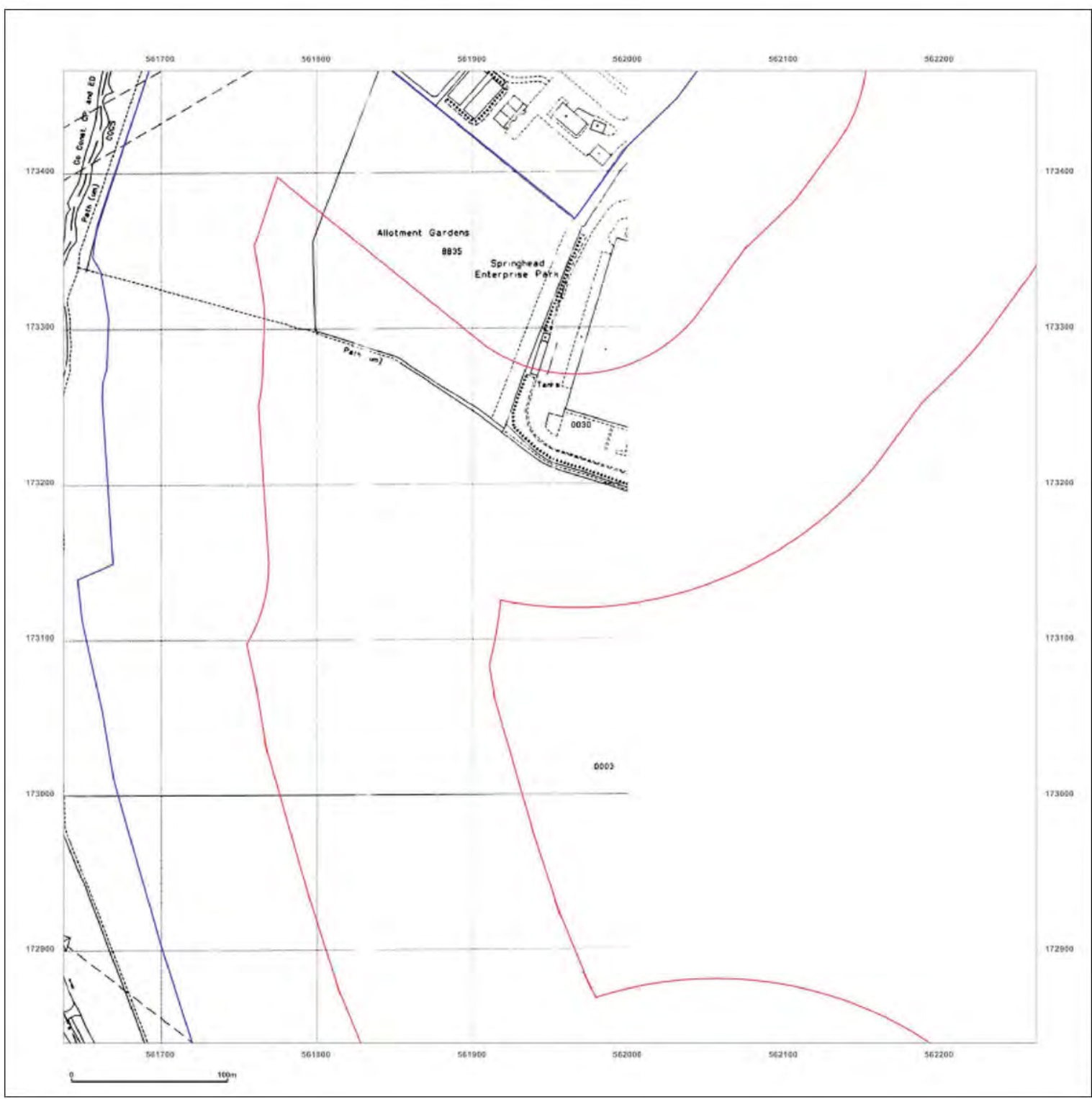


Produced by  
 Groundsure Insights  
 T: 08444 159000  
 E: [REDACTED]  
 W: www.groundsure.com

© Crown copyright and database rights 2018 Ordnance Survey 100035207

Production date: 22 July 2020

Map legend available at: [REDACTED]



**Site Details:**

London resort

**Client Ref:** London Resort  
**Report Ref:** GSIP-2020-10332-1119\_LS\_7\_3  
**Grid Ref:** 561950, 173152

**Map Name:** National Grid


**Map date:** 1993

**Scale:** 1:2,500

**Printed at:** 1:2,500



Surveyed N/A  
 Revised N/A  
 Edition N/A  
 Copyright 1993  
 Levelled N/A



Produced by  
 Groundsure Insights  
 T: 08444 159000  
 E: [REDACTED]  
 W: www.groundsure.com

© Crown copyright and database rights 2018 Ordnance Survey 100035207

Production date: 22 July 2020

Map legend available at: [REDACTED]



**Site Details:**

London resort

**Client Ref:** London Resort  
**Report Ref:** GSIP-2020-10332-1119\_LS\_7\_3  
**Grid Ref:** 561950, 173152

**Map Name:** National Grid


**Map date:** 1993

**Scale:** 1:2,500

**Printed at:** 1:2,500



Surveyed N/A  
 Revised N/A  
 Edition N/A  
 Copyright 1993  
 Levelled N/A

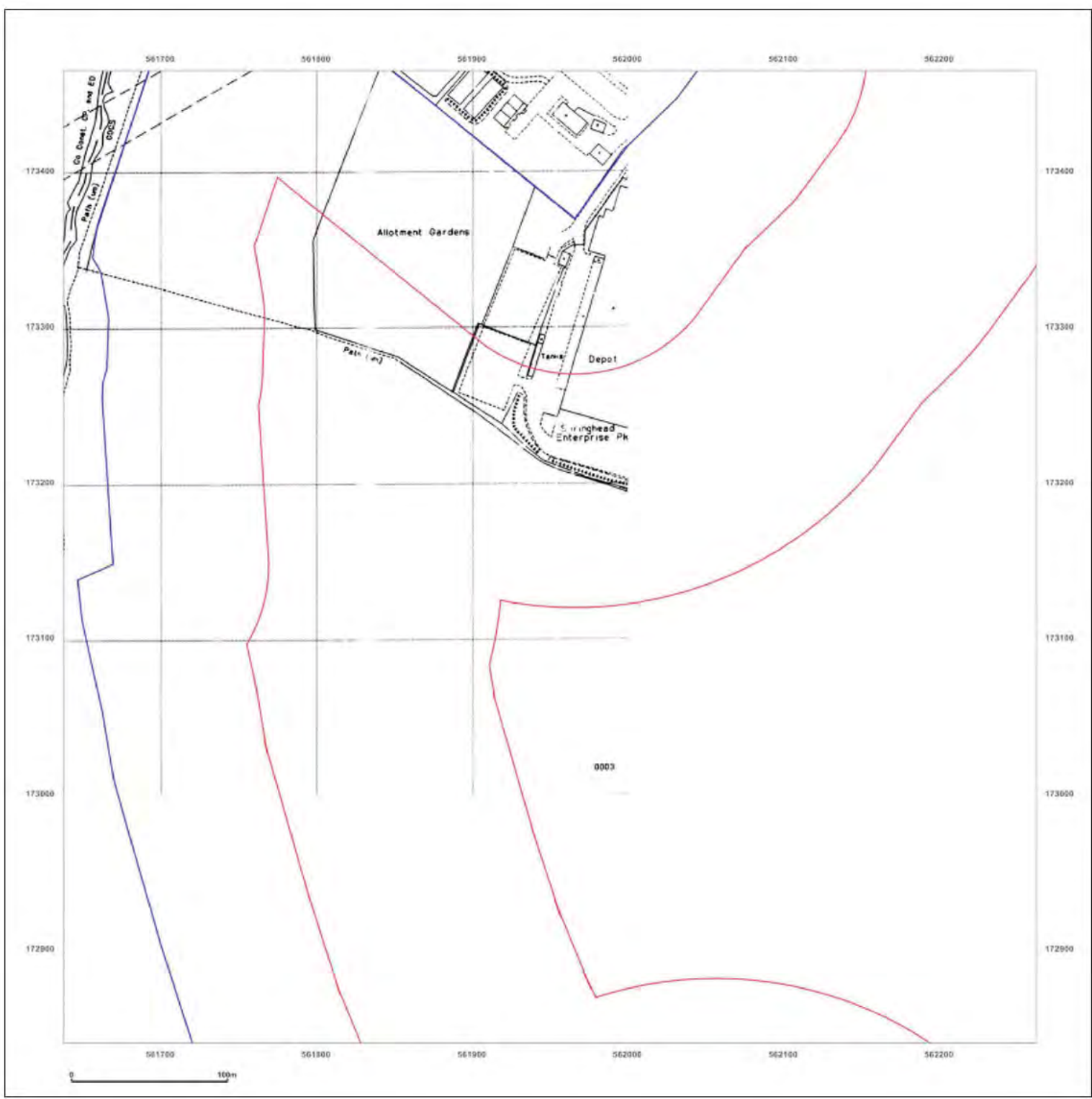


Produced by  
 Groundsure Insights  
 T: 08444 159000  
 E: [REDACTED]  
 W: www.groundsure.com

© Crown copyright and database rights 2018 Ordnance Survey 100035207

Production date: 22 July 2020

Map legend available at: [REDACTED]





**Site Details:**

London resort

**Client Ref:** London Resort  
**Report Ref:** GSIP-2020-10332-1119\_LS\_7\_3  
**Grid Ref:** 561950, 173152

**Map Name:** National Grid


**Map date:** 1993

**Scale:** 1:2,500

**Printed at:** 1:2,500



Surveyed N/A  
 Revised N/A  
 Edition N/A  
 Copyright 1993  
 Levelled N/A

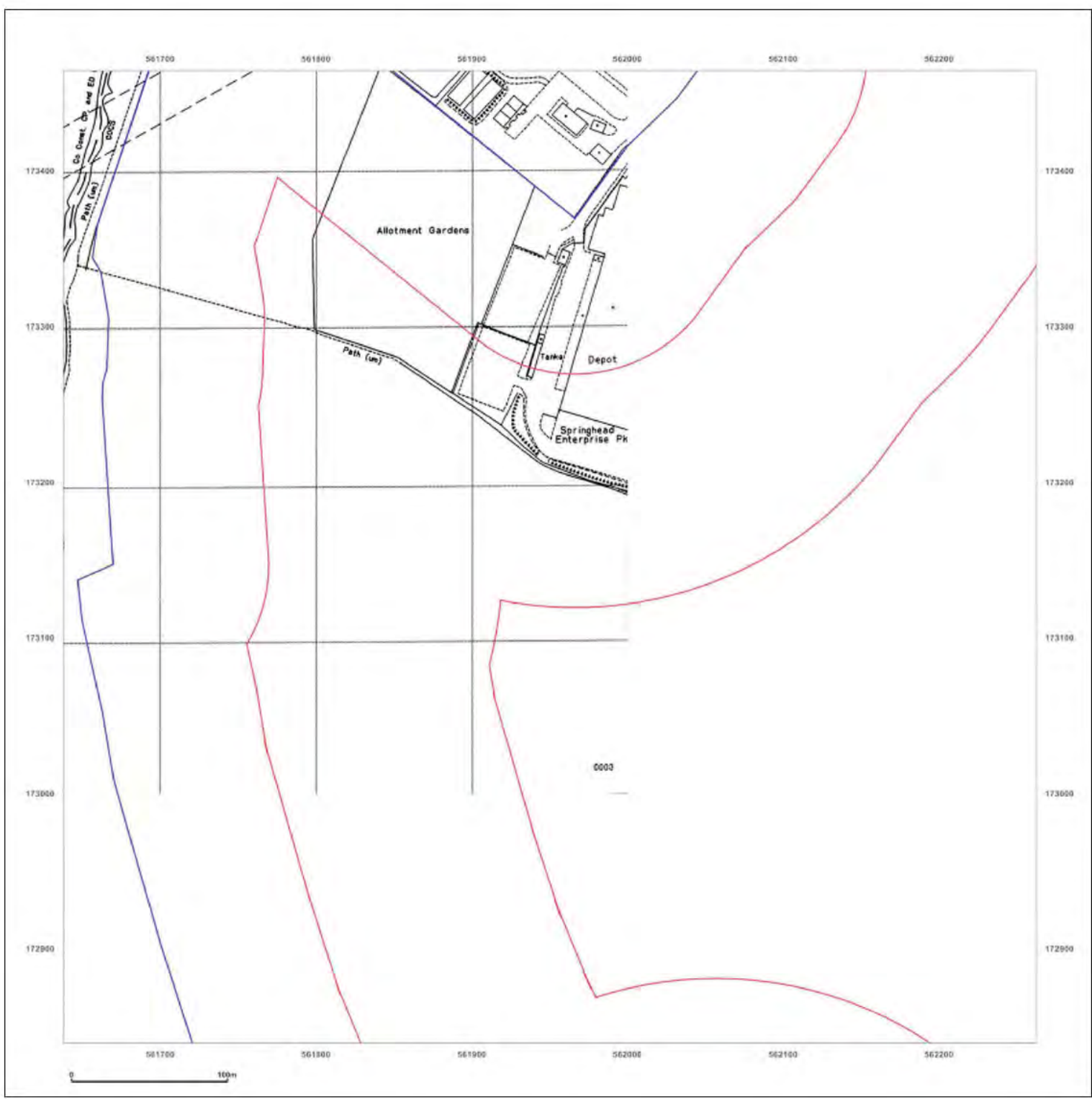


Produced by  
 Groundsure Insights  
 T: 08444 159000  
 E: [REDACTED]  
 W: www.groundsure.com

© Crown copyright and database rights 2018 Ordnance Survey 100035207

Production date: 22 July 2020

Map legend available at: [REDACTED]



**Site Details:**

London resort

**Client Ref:** London Resort  
**Report Ref:** GSIP-2020-10332-1119\_LS\_7\_3  
**Grid Ref:** 561950, 173152

**Map Name:** National Grid


**Map date:** 1993

**Scale:** 1:2,500

**Printed at:** 1:2,500



Surveyed 1993  
 Revised 1993  
 Edition N/A  
 Copyright 1993  
 Levelled N/A

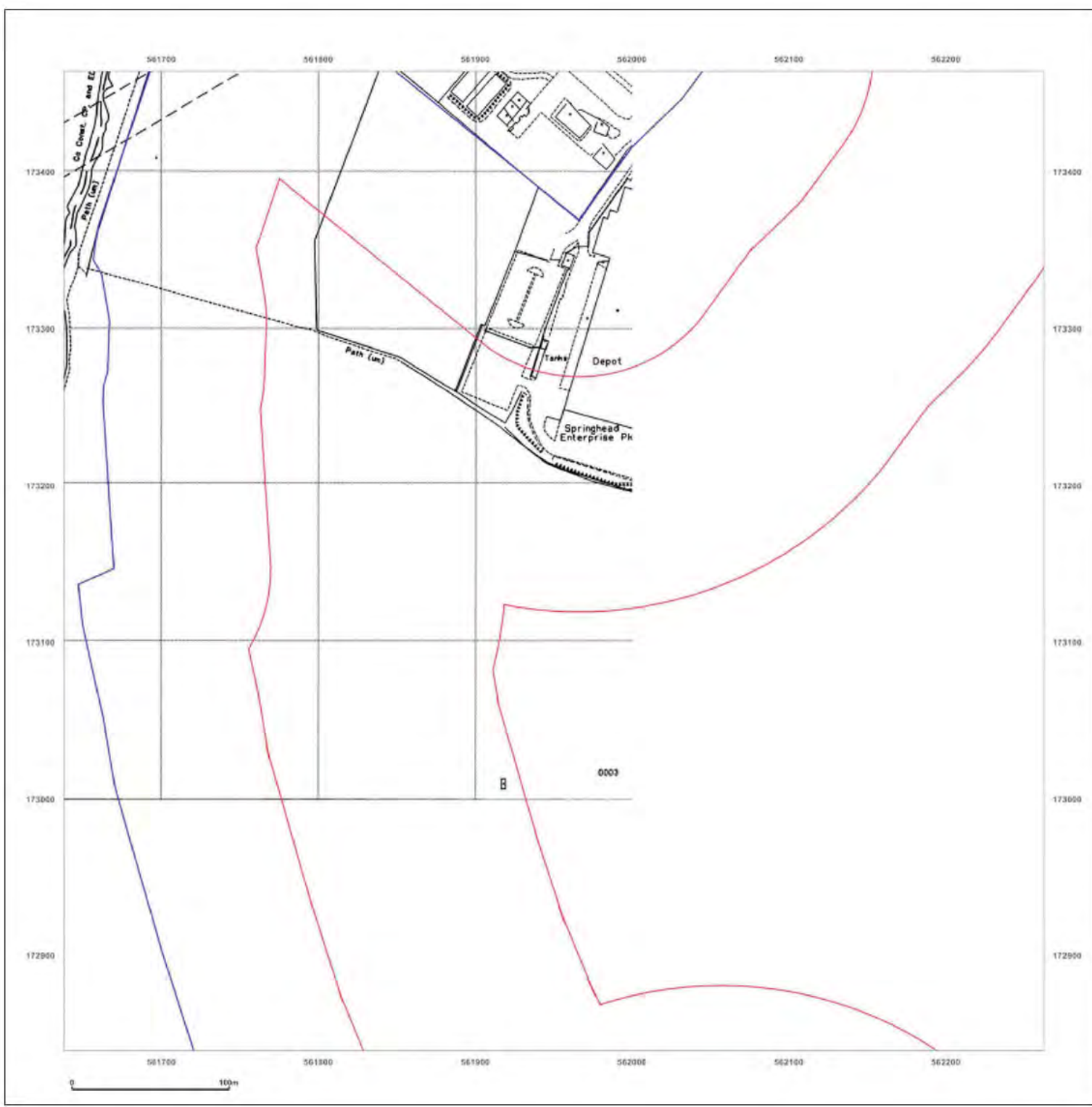


Produced by  
 Groundsure Insights  
 T: 08444 159000  
 E: [REDACTED]  
 W: www.groundsure.com

© Crown copyright and database rights 2018 Ordnance Survey 100035207

Production date: 22 July 2020

Map legend available at: [REDACTED]



**Site Details:**

London resort

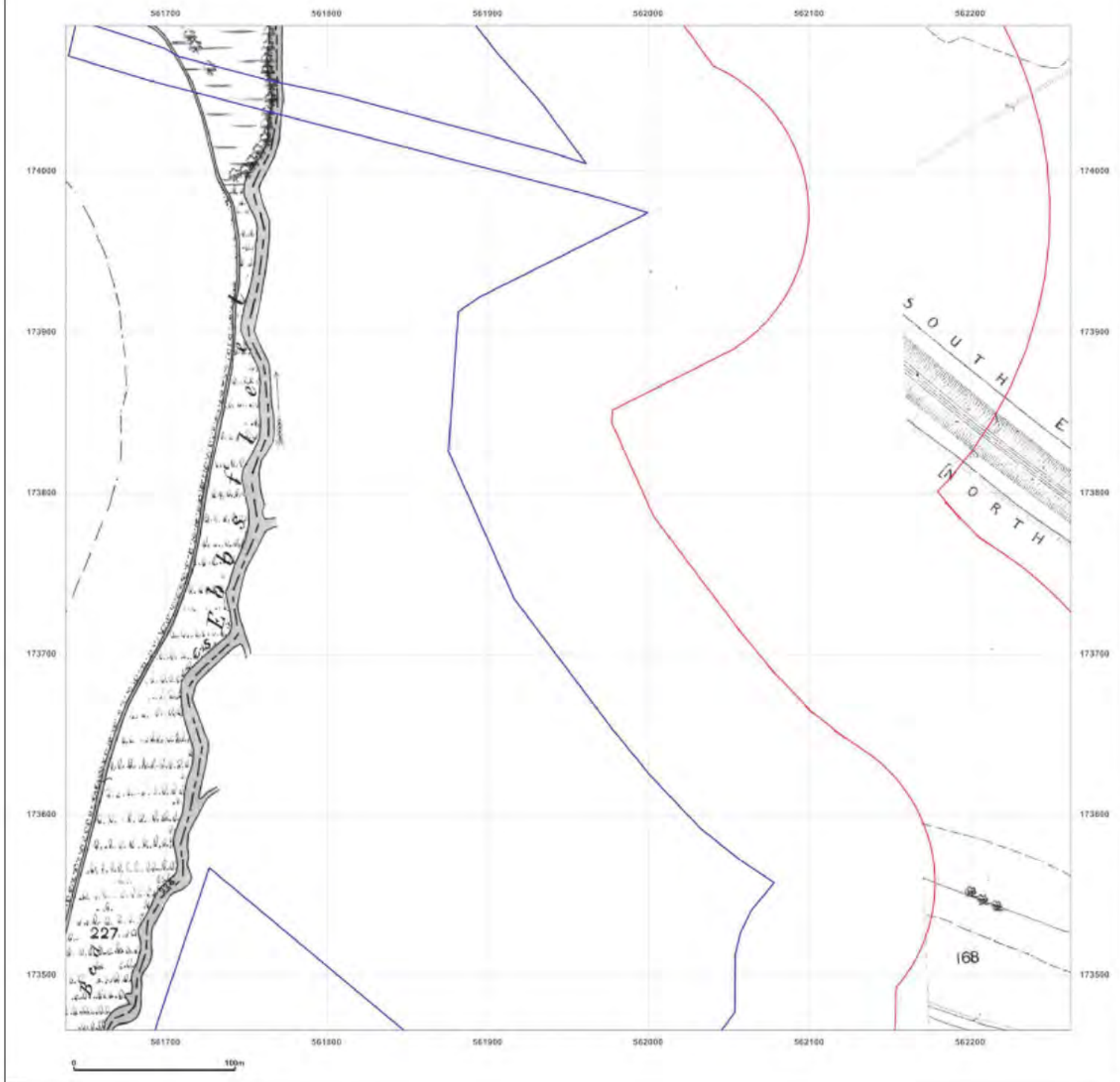

**Client Ref:** London Resort  
**Report Ref:** GSIP-2020-10332-1119\_LS\_7\_4  
**Grid Ref:** 561950, 173778

**Map Name:** County Series

**Map date:** 1865

**Scale:** 1:2,500

**Printed at:** 1:2,500

Surveyed 1865  
 Revised 1865  
 Edition N/A  
 Copyright N/A  
 Levelled N/A

Surveyed 1865  
 Revised 1865  
 Edition N/A  
 Copyright N/A  
 Levelled N/A



Produced by  
 Groundsure Insights  
 T: 08444 159000  
 E: [REDACTED]  
 W: www.groundsure.com

© Crown copyright and database rights 2018 Ordnance Survey 100035207

Production date: 22 July 2020

Map legend available at: [REDACTED]



**Site Details:**

London resort


**Client Ref:** London Resort  
**Report Ref:** GSIP-2020-10332-1119\_LS\_7\_4  
**Grid Ref:** 561950, 173778

**Map Name:** County Series

**Map date:** 1865-1866

**Scale:** 1:2,500

**Printed at:** 1:2,500

Surveyed 1806  
 Revised 1865  
 Edition N/A  
 Copyright N/A  
 Levelled N/A

Surveyed 1806  
 Revised 1865  
 Edition N/A  
 Copyright N/A  
 Levelled N/A

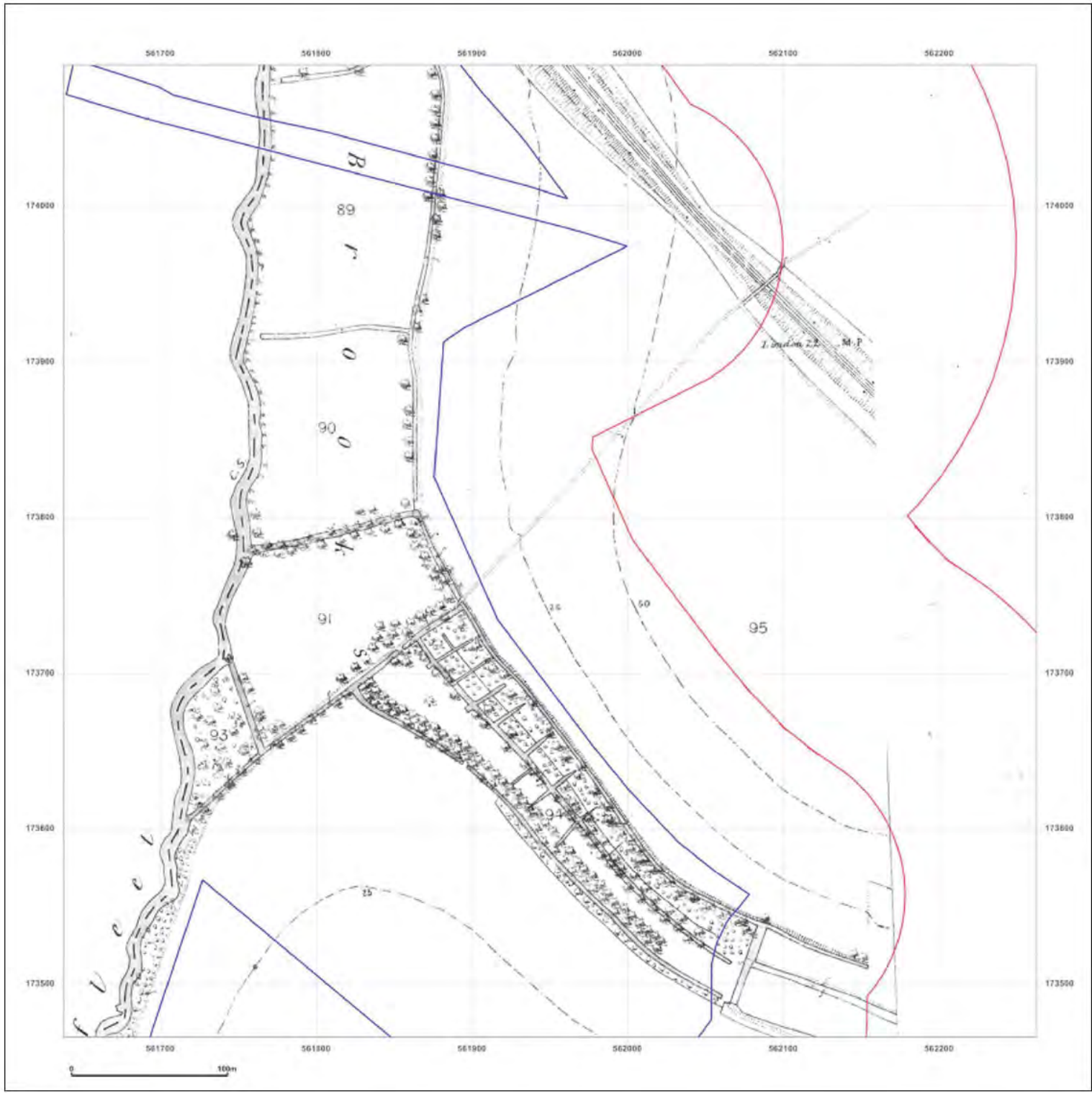


Produced by  
 Groundsure Insights  
 T: 08444 159000  
 E: [REDACTED]  
 W: www.groundsure.com

© Crown copyright and database rights 2018 Ordnance Survey 100035207

Production date: 22 July 2020

Map legend available at: [REDACTED]



**Site Details:**

London resort


**Client Ref:** London Resort  
**Report Ref:** GSP-2020-10332-1119\_LS\_7\_4  
**Grid Ref:** 561950, 173778

**Map Name:** County Series

**Map date:** 1897

**Scale:** 1:2,500

**Printed at:** 1:2,500

Surveyed 1897  
 Revised 1897  
 Edition N/A  
 Copyright N/A  
 Levelled N/A

Surveyed 1897  
 Revised 1897  
 Edition N/A  
 Copyright N/A  
 Levelled N/A

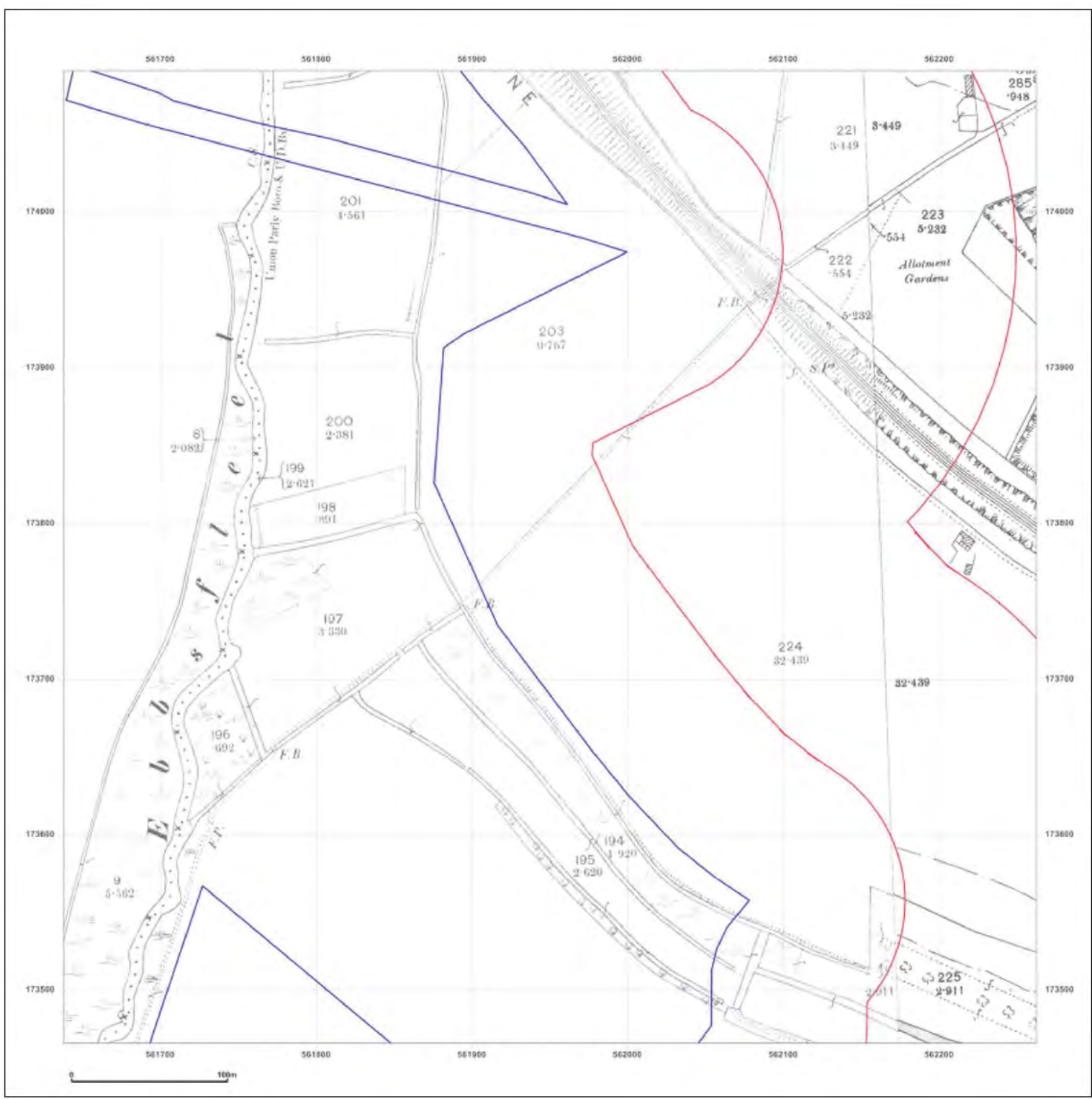


Produced by  
 Groundsure Insights  
 T: 08444 159000  
 E: [REDACTED]  
 W: www.groundsure.com

© Crown copyright and database rights 2018 Ordnance Survey 100035207

Production date: 22 July 2020

Map legend available at: [REDACTED]





**Site Details:**

London resort


**Client Ref:** London Resort  
**Report Ref:** GSIP-2020-10332-1119\_LS\_7\_4  
**Grid Ref:** 561950, 173778

**Map Name:** County Series

**Map date:** 1909

**Scale:** 1:2,500

**Printed at:** 1:2,500



Surveyed 1909  
 Revised 1909  
 Edition N/A  
 Copyright N/A  
 Levelled N/A

Surveyed 1908  
 Revised 1909  
 Edition N/A  
 Copyright N/A  
 Levelled N/A

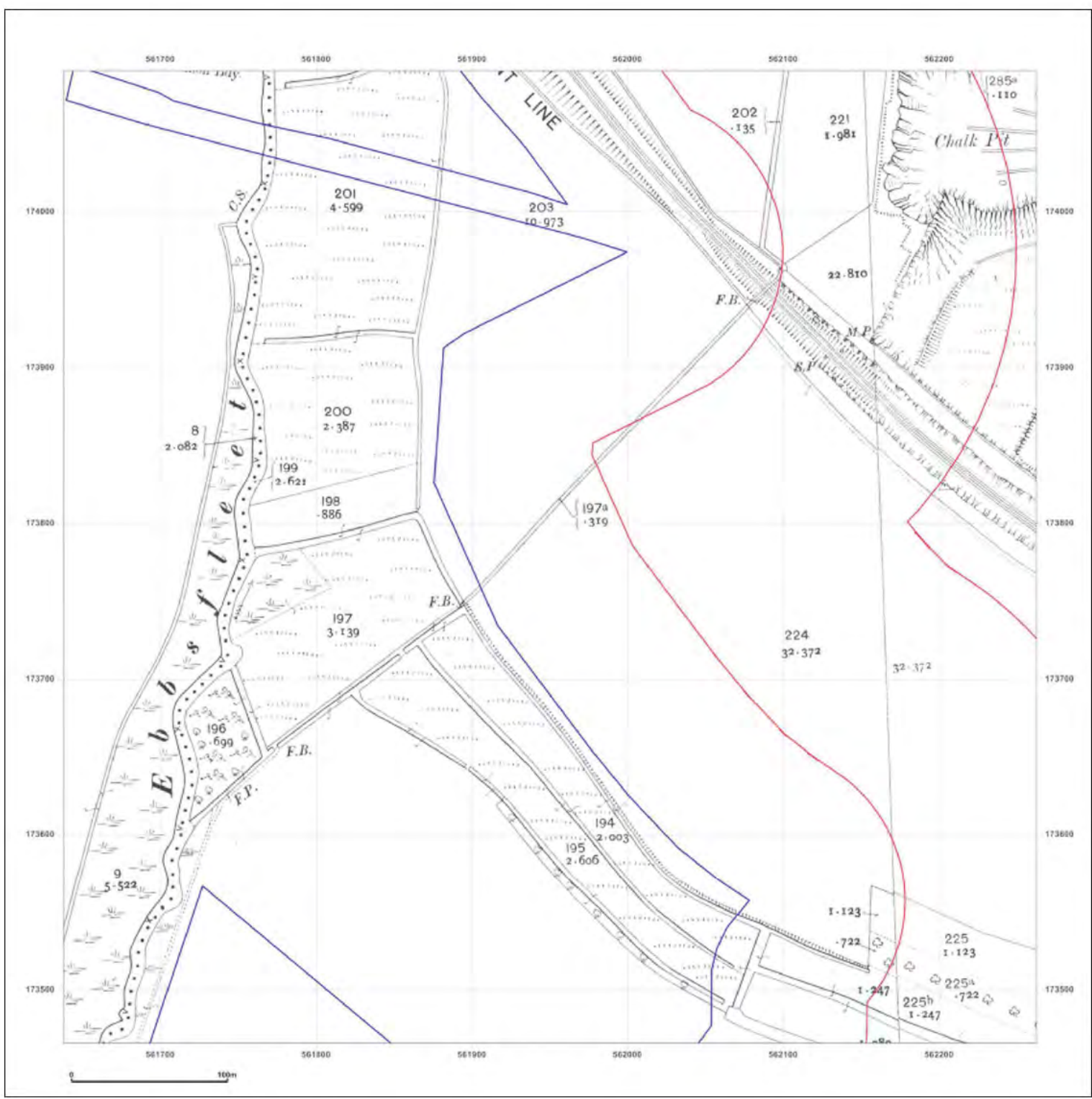


Produced by  
 Groundsure Insights  
 T: 08444 159000  
 E: [REDACTED]  
 W: www.groundsure.com

© Crown copyright and database rights 2018 Ordnance Survey 100035207

Production date: 22 July 2020

Map legend available at: [REDACTED]





**Site Details:**

London resort


**Client Ref:** London Resort  
**Report Ref:** GSIP-2020-10332-1119\_LS\_7\_4  
**Grid Ref:** 561950, 173778

**Map Name:** County Series

**Map date:** 1932

**Scale:** 1:2,500

**Printed at:** 1:2,500



Surveyed 1932  
 Revised 1932  
 Edition N/A  
 Copyright N/A  
 Levelled N/A

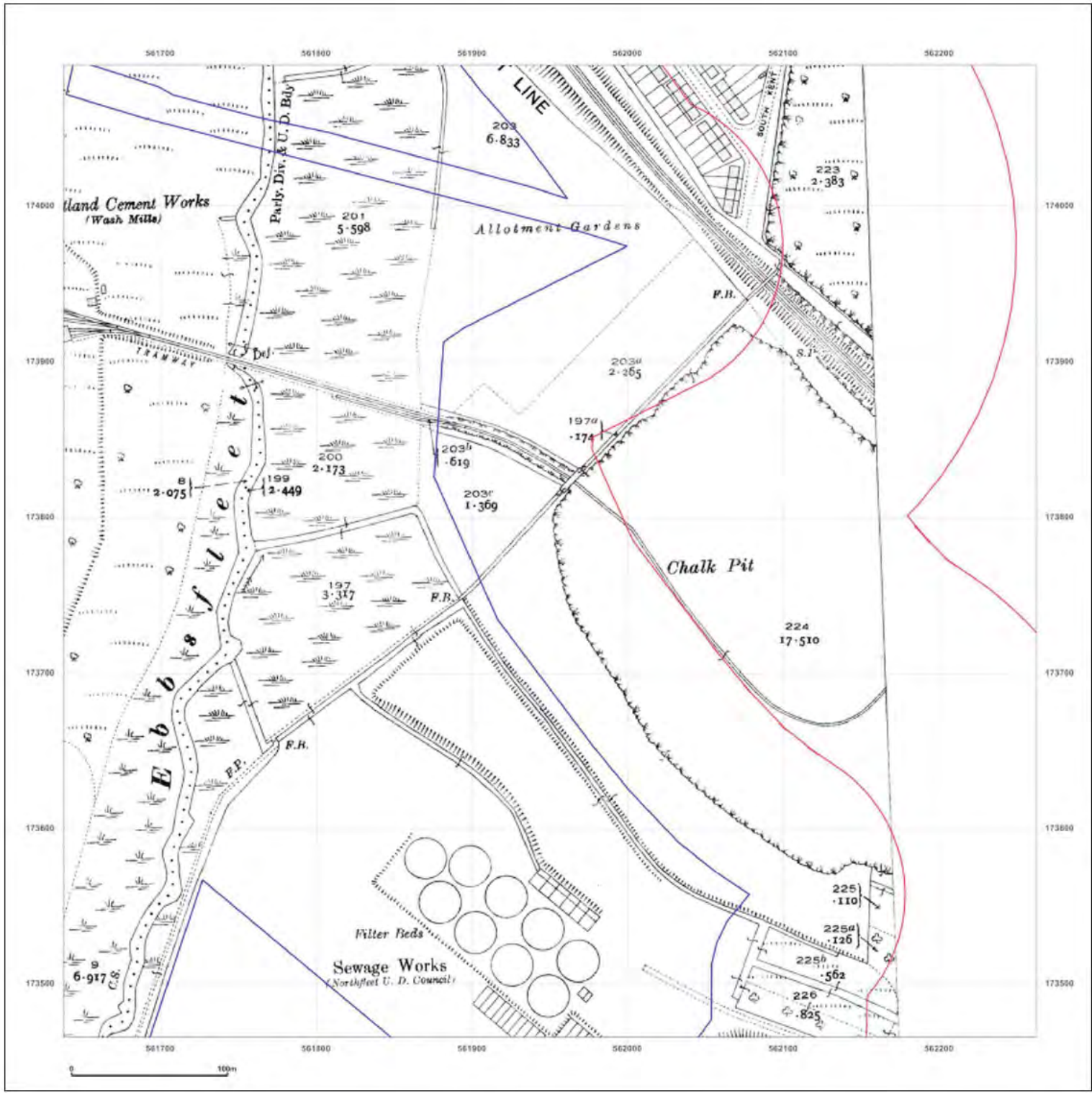


Produced by  
 Groundsure Insights  
 T: 08444 159000  
 E: [REDACTED]  
 W: www.groundsure.com

© Crown copyright and database rights 2018 Ordnance Survey 100035207

Production date: 22 July 2020

Map legend available at: [REDACTED]



**Site Details:**

London resort


**Client Ref:** London Resort  
**Report Ref:** GSIP-2020-10332-1119\_LS\_7\_4  
**Grid Ref:** 561950, 173778

**Map Name:** County Series

**Map date:** 1933-1938

**Scale:** 1:2,500

**Printed at:** 1:2,500



Surveyed 1938  
 Revised 1938  
 Edition N/A  
 Copyright N/A  
 Levelled N/A

Surveyed 1933  
 Revised 1933  
 Edition N/A  
 Copyright N/A  
 Levelled N/A

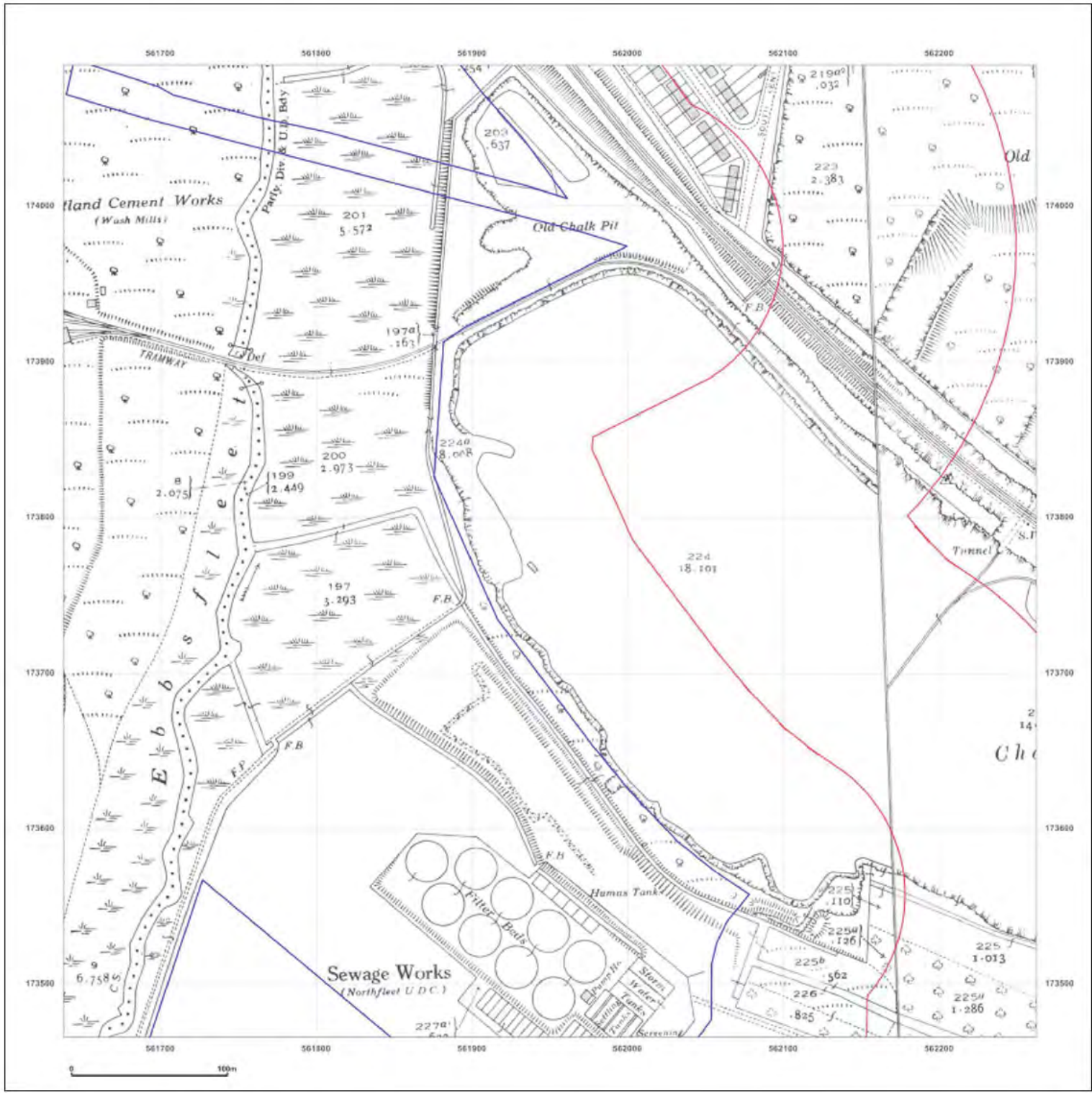


Produced by  
 Groundsure Insights  
 T: 08444 159000  
 E: [Redacted]  
 W: www.groundsure.com

© Crown copyright and database rights 2018 Ordnance Survey 100035207

Production date: 22 July 2020

Map legend available at: [Redacted]





**Site Details:**

London resort

**Client Ref:** London Resort  
**Report Ref:** GSIP-2020-10332-1119\_LS\_7\_4  
**Grid Ref:** 561950, 173778

**Map Name:** National Grid


**Map date:** 1952

**Scale:** 1:2,500

**Printed at:** 1:2,500



Surveyed 1952  
 Revised 1952  
 Edition 1954  
 Copyright N/A  
 Levelled 1952



Surveyed 1952  
 Revised 1952  
 Edition 1954  
 Copyright N/A  
 Levelled 1952

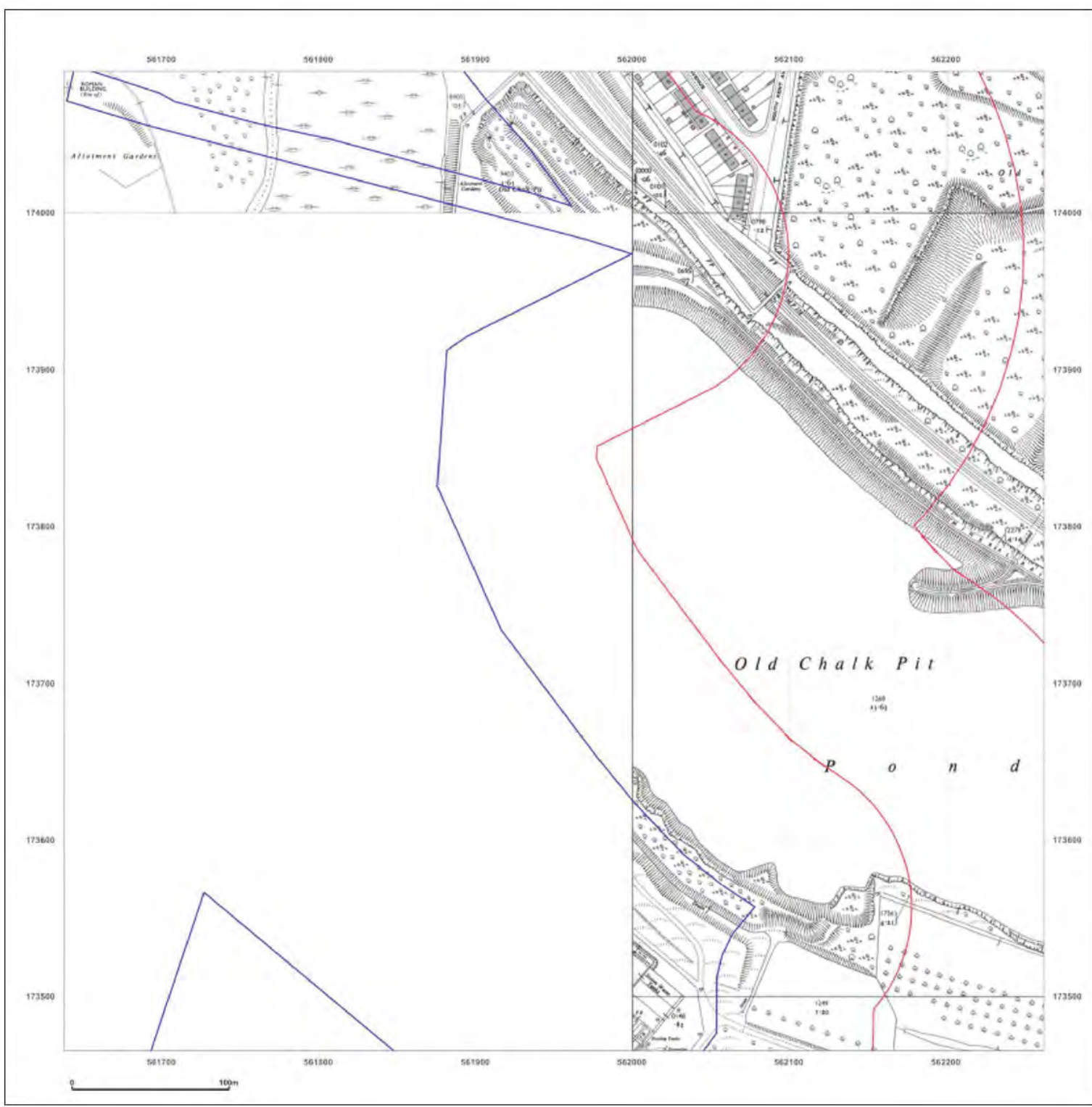


Produced by  
 Groundsure Insights  
 T: 08444 159000  
 E: [Redacted]  
 W: www.groundsure.com

© Crown copyright and database rights 2018 Ordnance Survey 100035207

Production date: 22 July 2020

Map legend available at: [Redacted]







**Site Details:**

London resort


**Client Ref:** London Resort  
**Report Ref:** GSIP-2020-10332-1119\_LS\_7\_4  
**Grid Ref:** 561950, 173778

**Map Name:** National Grid

**Map date:** 1969

**Scale:** 1:2,500

**Printed at:** 1:2,500



Surveyed 1989  
 Revised 1989  
 Edition N/A  
 Copyright 1970  
 Levelled 1952

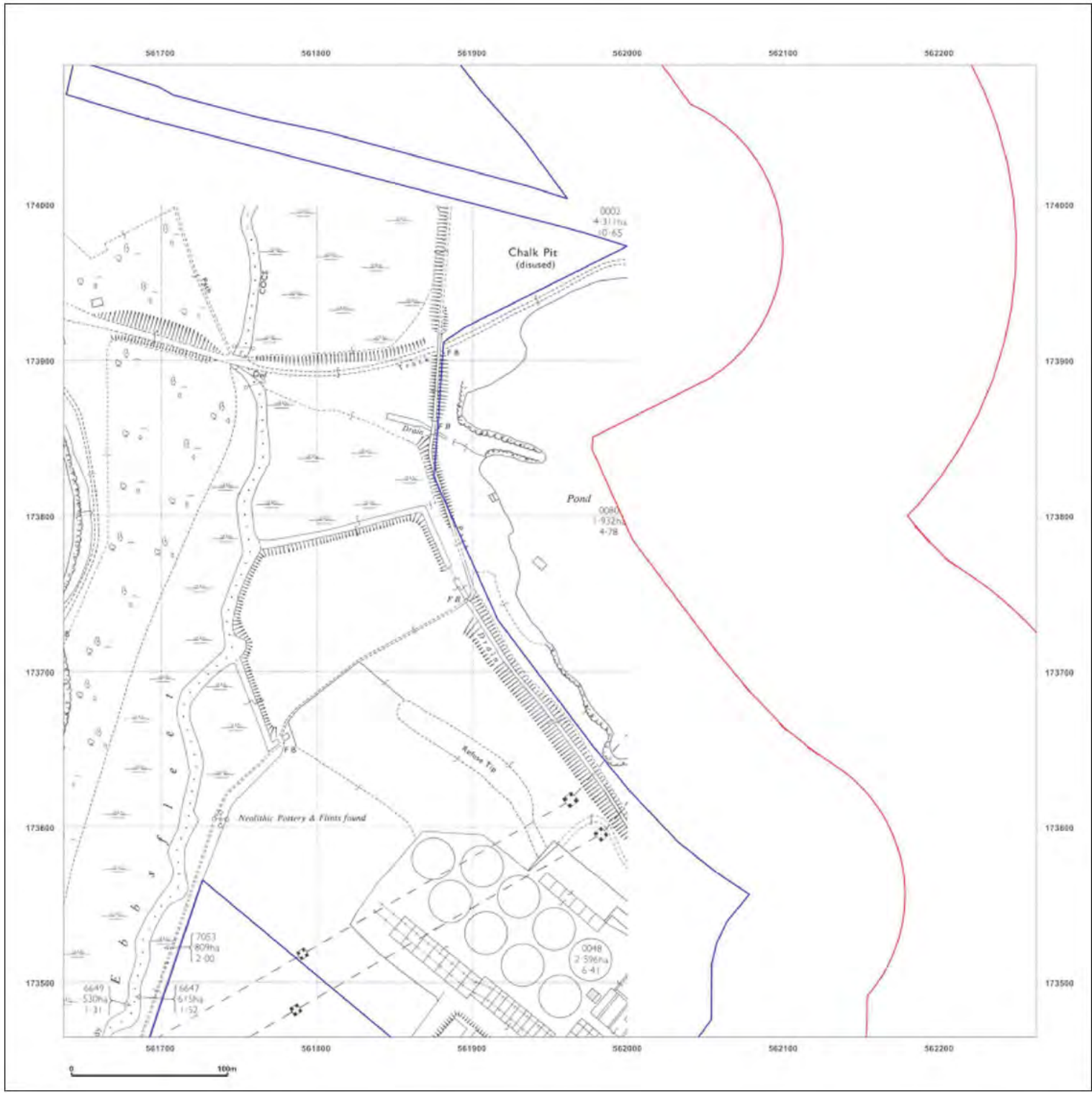


Produced by  
 Groundsure Insights  
 T: 08 444 159000  
 E: [REDACTED]  
 W: www.groundsure.com

© Crown copyright and database rights 2018 Ordnance Survey 100035207

Production date: 22 July 2020

Map legend available at:  
 [REDACTED]



**Site Details:**

London resort


**Client Ref:** London Resort  
**Report Ref:** GSIP-2020-10332-1119\_LS\_7\_4  
**Grid Ref:** 561950, 173778

**Map Name:** National Grid

**Map date:** 1974

**Scale:** 1:2,500

**Printed at:** 1:2,500



Surveyed N/A  
 Revised N/A  
 Edition N/A  
 Copyright N/A  
 Lovell N/A

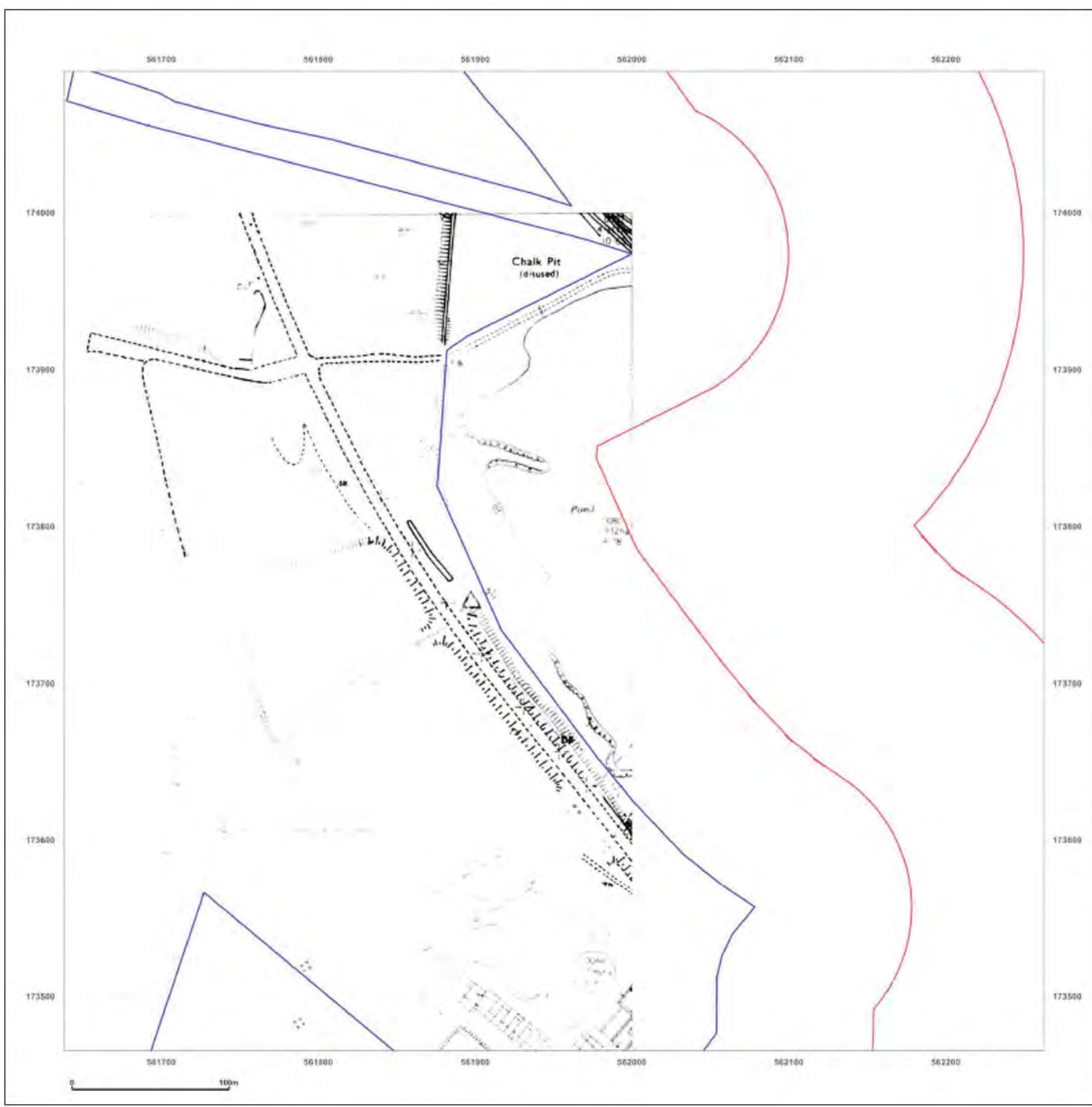


Produced by  
 Groundsure Insights  
 T: 08444 159000  
 E: [REDACTED]  
 W: www.groundsure.com

© Crown copyright and database rights 2018 Ordnance Survey 100035207

Production date: 22 July 2020

Map legend available at: [REDACTED]





**Site Details:**

London resort


**Client Ref:** London Resort  
**Report Ref:** GSIP-2020-10332-1119\_LS\_7\_4  
**Grid Ref:** 561950, 173778

**Map Name:** National Grid

**Map date:** 1978

**Scale:** 1:2,500

**Printed at:** 1:2,500



Surveyed N/A  
 Revised N/A  
 Edition N/A  
 Copyright N/A  
 Levelled N/A

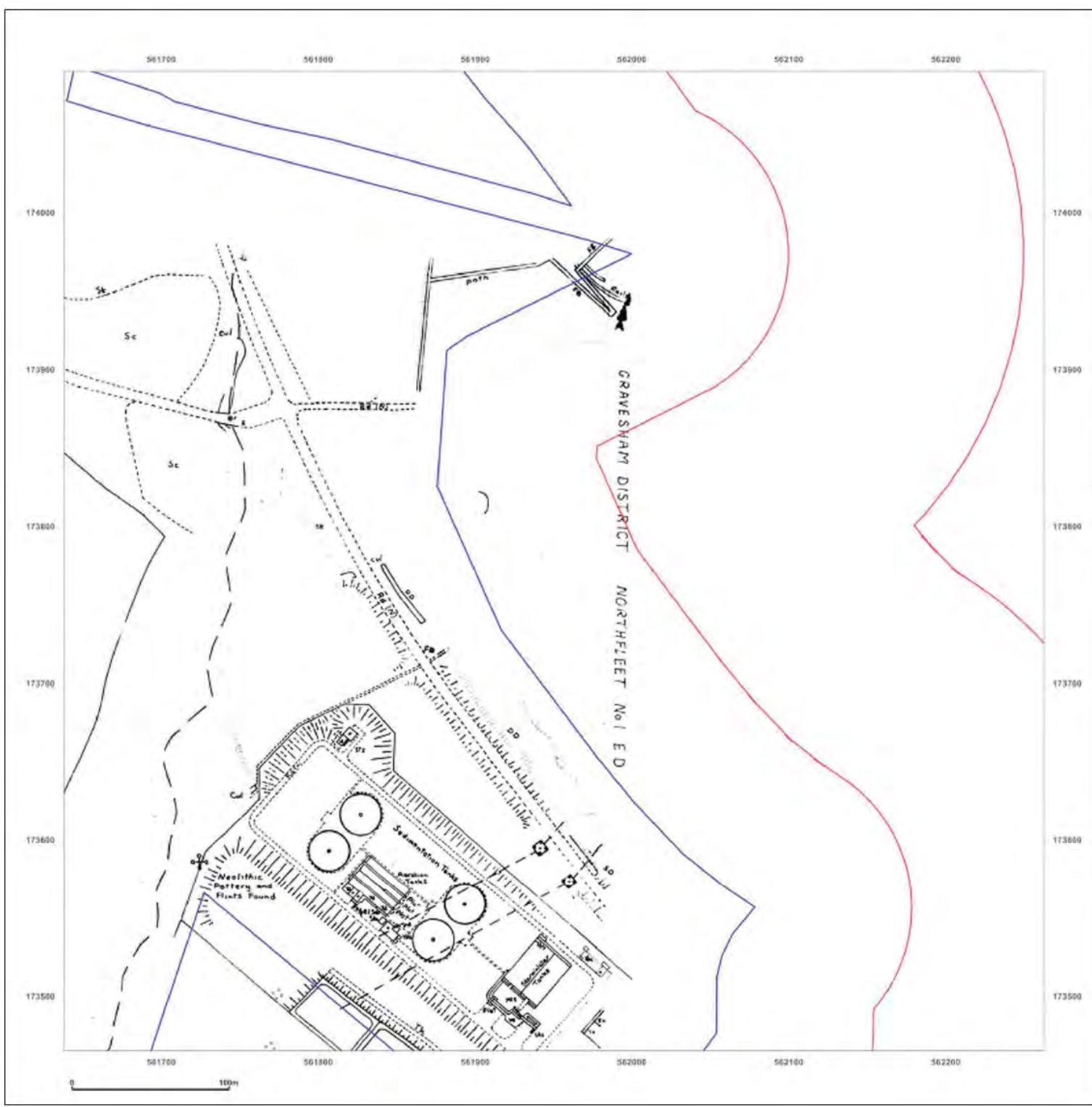


Produced by  
 Groundsure Insights  
 T: 08444 159000  
 E: [REDACTED]  
 W: [www.groundsure.com](http://www.groundsure.com)

© Crown copyright and database rights 2018 Ordnance Survey 100035207

Production date: 22 July 2020

Map legend available at:  
 [REDACTED]



**Site Details:**

London resort


**Client Ref:** London Resort  
**Report Ref:** GSIP-2020-10332-1119\_LS\_7\_4  
**Grid Ref:** 561950, 173778

**Map Name:** National Grid

**Map date:** 1985

**Scale:** 1:2,500

**Printed at:** 1:2,500



Surveyed 1985  
 Revised 1985  
 Edition N/A  
 Copyright 1986  
 Levelled 1984

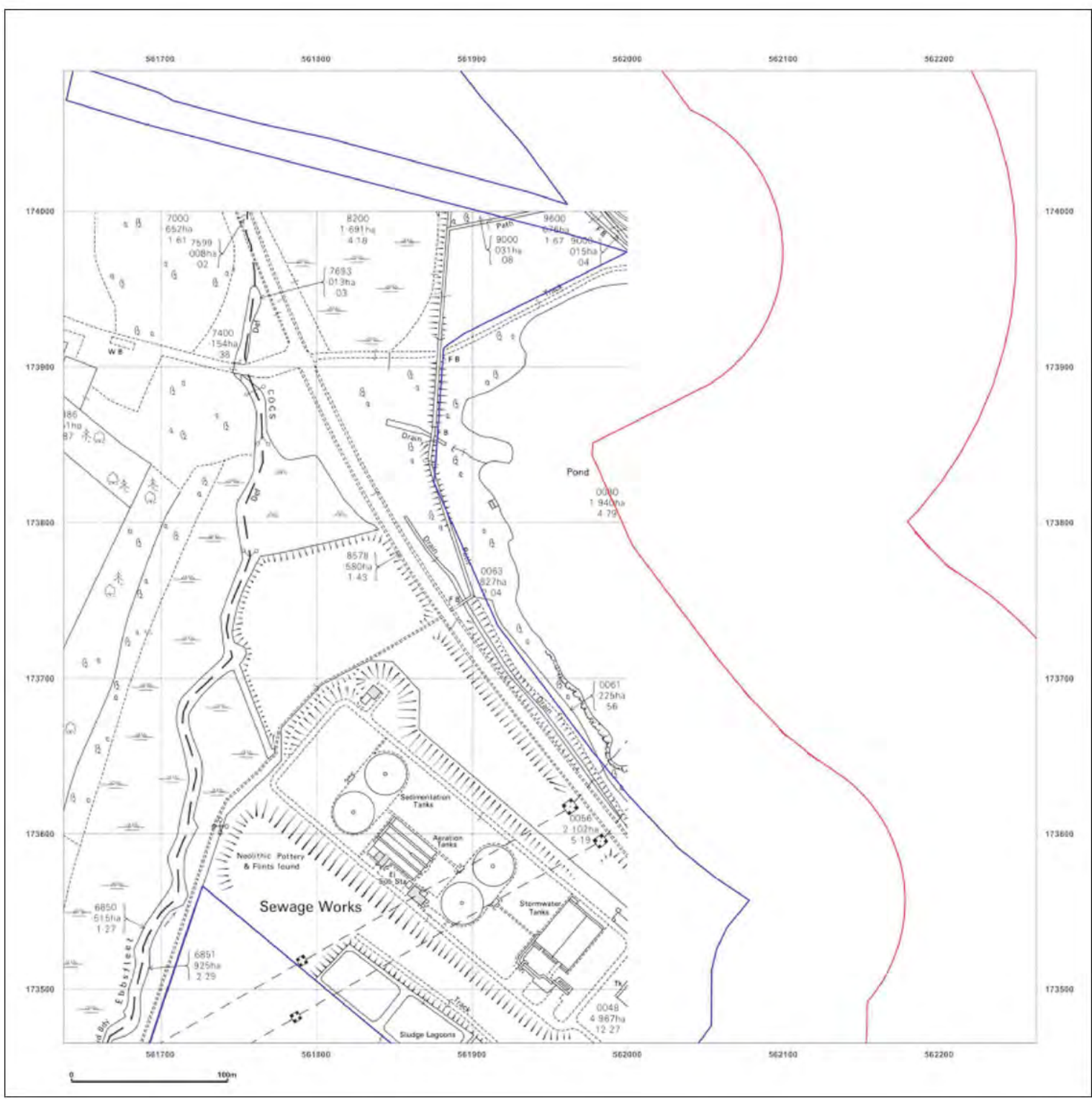


Produced by  
 Groundsure Insights  
 T: 08444 159000  
 E: [REDACTED]  
 W: www.groundsure.com

© Crown copyright and database rights 2018 Ordnance Survey 100035207

Production date: 22 July 2020

Map legend available at:  
 [REDACTED]





**Site Details:**

London resort


**Client Ref:** London Resort  
**Report Ref:** GSIP-2020-10332-1119\_LS\_7\_4  
**Grid Ref:** 561950, 173778

**Map Name:** National Grid

**Map date:** 1986

**Scale:** 1:2,500

**Printed at:** 1:2,500



Surveyed N/A  
 Revised N/A  
 Edition N/A  
 Copyright N/A  
 Levelled N/A



Produced by  
 Groundsure Insights  
 T: 08444 159000  
 E: [REDACTED]  
 W: www.groundsure.com

© Crown copyright and database rights 2018 Ordnance Survey 100035207

Production date: 22 July 2020

Map legend available at:  
 [REDACTED]





**Site Details:**

London resort


**Client Ref:** London Resort  
**Report Ref:** GSIP-2020-10332-1119\_LS\_7\_4  
**Grid Ref:** 561950, 173778

**Map Name:** National Grid

**Map date:** 1992

**Scale:** 1:2,500

**Printed at:** 1:2,500



Surveyed N/A  
 Revised N/A  
 Edition N/A  
 Copyright 1992  
 Levelled N/A

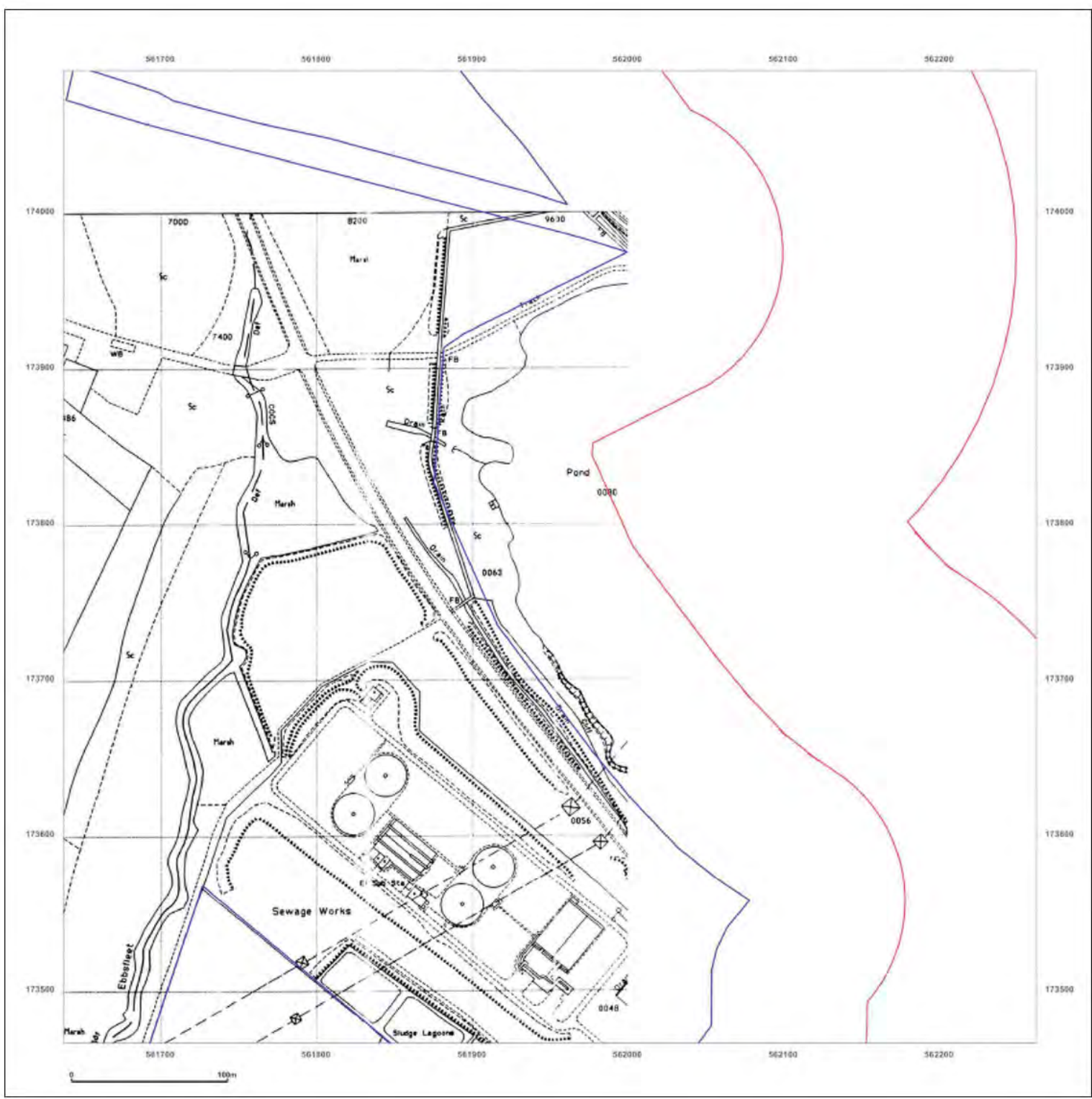


Produced by  
 Groundsure Insights  
 T: 08444 159000  
 E: [REDACTED]  
 W: www.groundsure.com

© Crown copyright and database rights 2018 Ordnance Survey 100035207

Production date: 22 July 2020

Map legend available at:  
 [REDACTED]



**Site Details:**

London resort


**Client Ref:** London Resort  
**Report Ref:** GSIP-2020-10332-1119\_LS\_7\_4  
**Grid Ref:** 561950, 173778

**Map Name:** National Grid

**Map date:** 1993

**Scale:** 1:2,500

**Printed at:** 1:2,500



Surveyed N/A  
 Revised N/A  
 Edition N/A  
 Copyright 1993  
 Levelled N/A

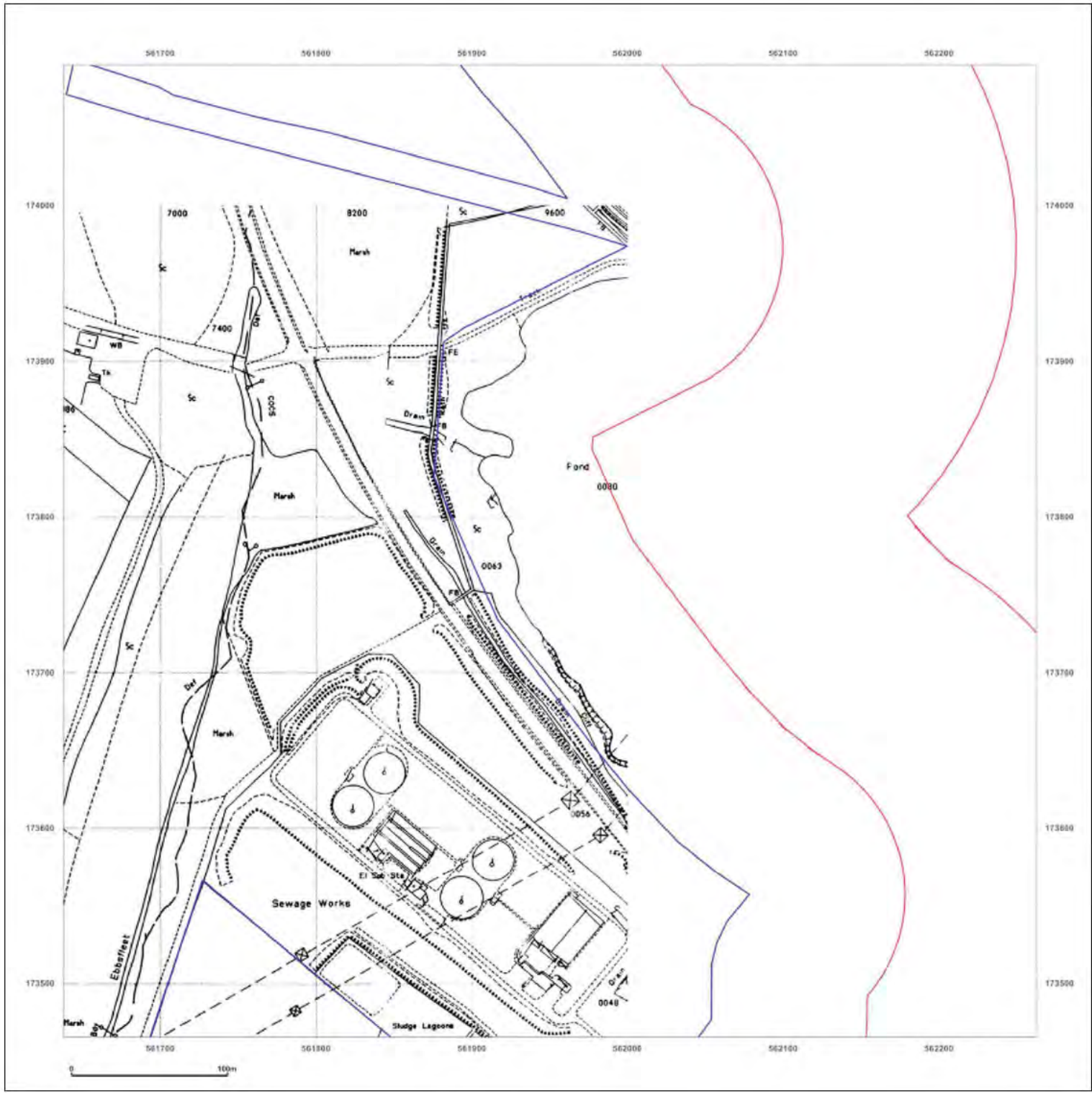


Produced by  
 Groundsure Insights  
 T: 08444 159000  
 E: [REDACTED]  
 W: www.groundsure.com

© Crown copyright and database rights 2018 Ordnance Survey 100035207

Production date: 22 July 2020

Map legend available at: [REDACTED]





**Site Details:**

London resort


**Client Ref:** London Resort  
**Report Ref:** GSIP-2020-10332-1119\_LS\_7\_4  
**Grid Ref:** 561950, 173778

**Map Name:** National Grid

**Map date:** 1993

**Scale:** 1:2,500

**Printed at:** 1:2,500



Surveyed N/A  
 Revised N/A  
 Edition N/A  
 Copyright 1993  
 Levelled N/A



Produced by  
 Groundsure Insights  
 T: 08 444 159000  
 E: [REDACTED]  
 W: www.groundsure.com

© Crown copyright and database rights 2018 Ordnance Survey 100035207

Production date: 22 July 2020

Map legend available at:  
 [REDACTED]





**Site Details:**

London resort


**Client Ref:** London Resort  
**Report Ref:** GSIP-2020-10332-1119\_LS\_7\_4  
**Grid Ref:** 561950, 173778

**Map Name:** National Grid

**Map date:** 1993

**Scale:** 1:2,500

**Printed at:** 1:2,500



Surveyed N/A  
 Revised N/A  
 Edition N/A  
 Copyright 1993  
 Levelled N/A

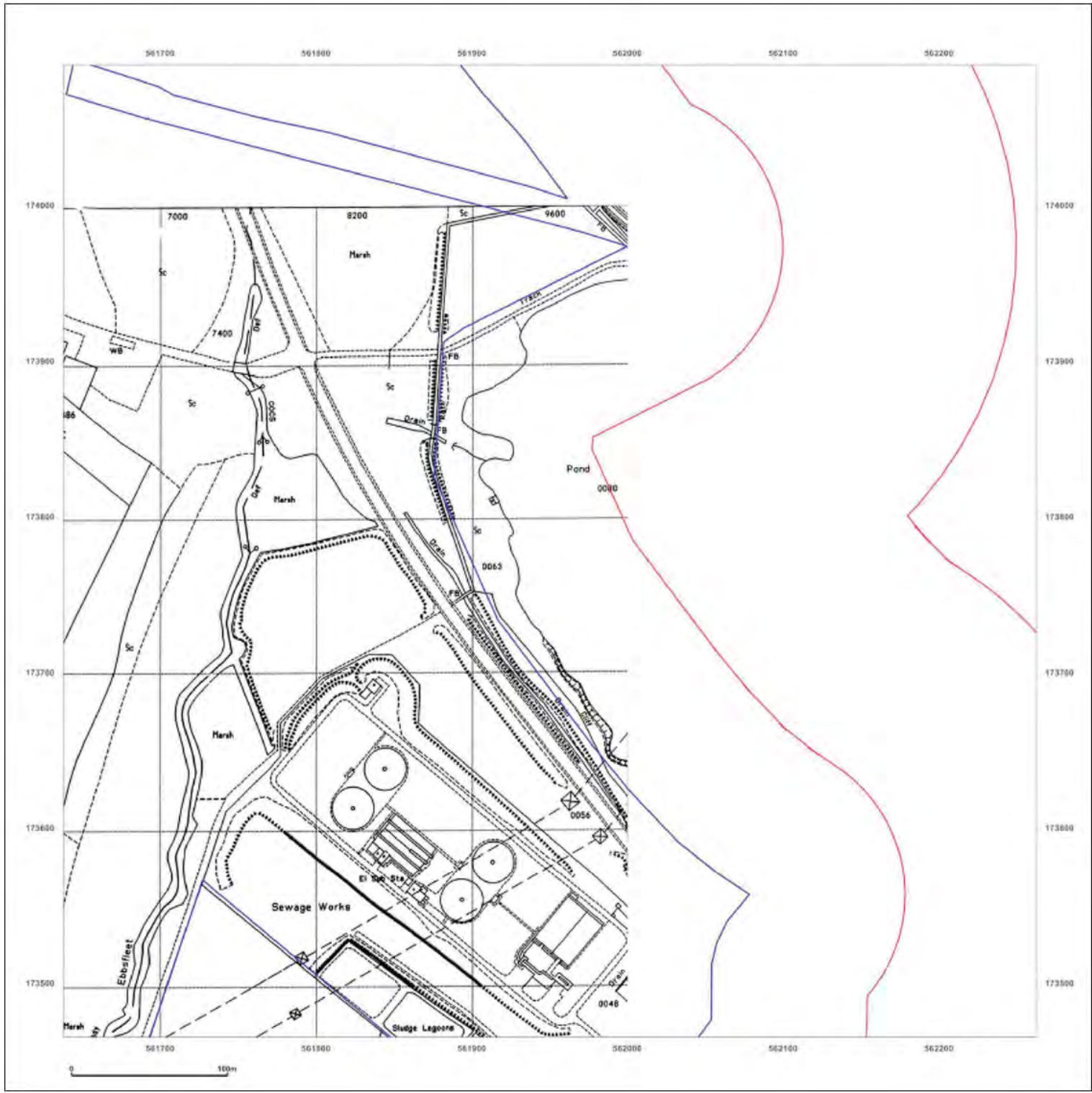


Produced by  
 Groundsure Insights  
 T: 08444 159000  
 E: [REDACTED]  
 W: www.groundsure.com

© Crown copyright and database rights 2018 Ordnance Survey 100035207

Production date: 22 July 2020

Map legend available at:  
 [REDACTED]



**Site Details:**

London resort


**Client Ref:** London Resort  
**Report Ref:** GSIP-2020-10332-1119\_LS\_7\_4  
**Grid Ref:** 561950, 173778

**Map Name:** National Grid

**Map date:** 1993

**Scale:** 1:2,500

**Printed at:** 1:2,500



Surveyed 1993  
 Revised 1993  
 Edition N/A  
 Copyright 1993  
 Levelled N/A

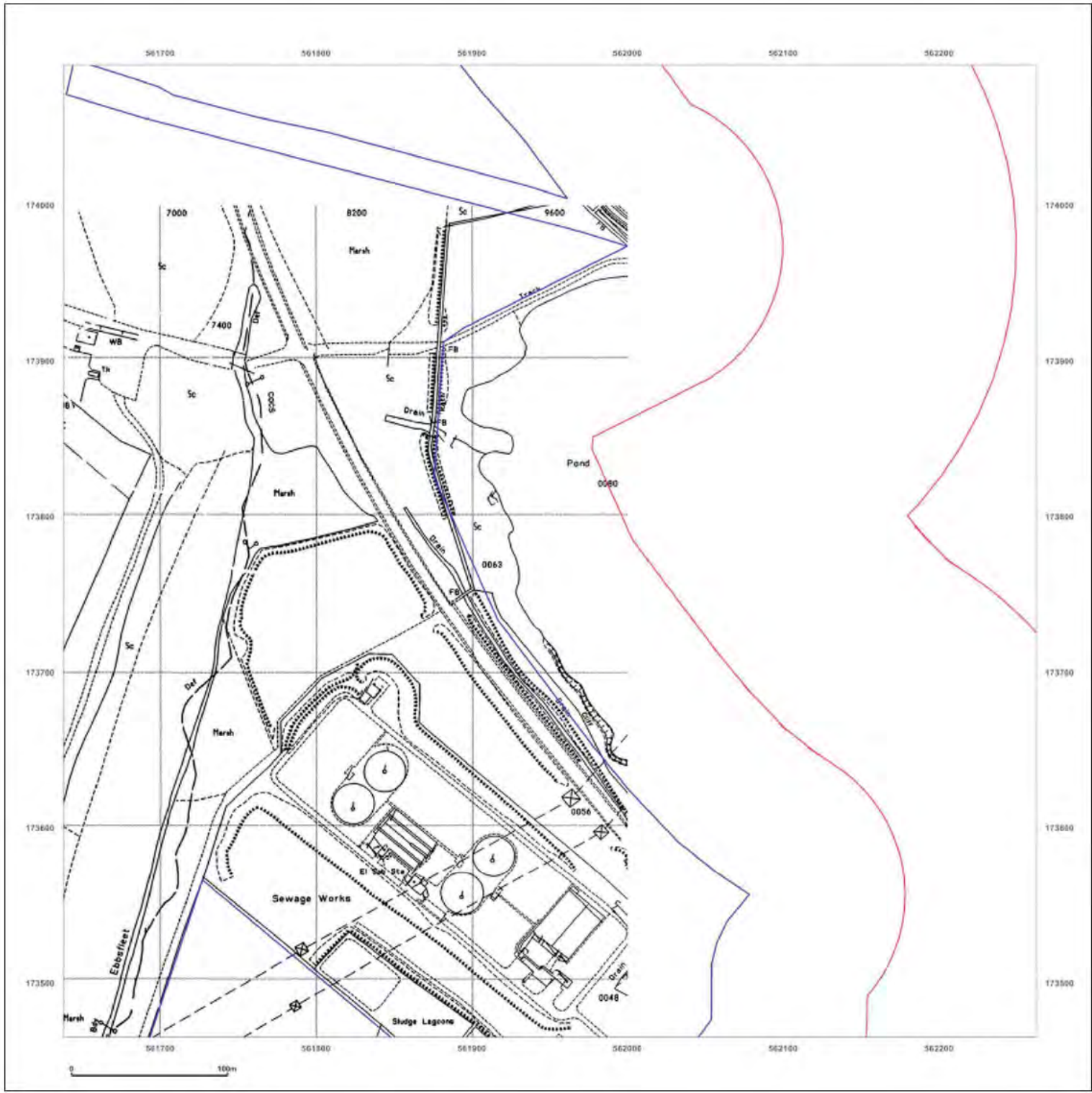


Produced by  
 Groundsure Insights  
 T: 08 444 159000  
 E: [REDACTED]  
 W: www.groundsure.com

© Crown copyright and database rights 2018 Ordnance Survey 100035207

Production date: 22 July 2020

Map legend available at: [REDACTED]





**Site Details:**

London resort

**Client Ref:** London Resort  
**Report Ref:** GSIP-2020-10332-1119\_LS\_7\_5  
**Grid Ref:** 561950, 174403

**Map Name:** County Series


**Map date:** 1865

**Scale:** 1:2,500

**Printed at:** 1:2,500



Surveyed 1865  
 Revised 1865  
 Edition N/A  
 Copyright N/A  
 Levelled N/A



Surveyed 1865  
 Revised 1865  
 Edition N/A  
 Copyright N/A  
 Levelled N/A

Surveyed 1865  
 Revised 1865  
 Edition N/A  
 Copyright N/A  
 Levelled N/A




Produced by  
 Groundsure Insights  
 T: 08444 159000  
 E: [REDACTED]  
 W: www.groundsure.com

© Crown copyright and database rights 2018 Ordnance Survey 100035207

Production date: 22 July 2020

Map legend available at:  
 [REDACTED]





**Site Details:**

London resort

**Client Ref:** London Resort  
**Report Ref:** GSIP-2020-10332-1119\_LS\_7\_5  
**Grid Ref:** 561950, 174403

**Map Name:** County Series


**Map date:** 1865-1866

**Scale:** 1:2,500

**Printed at:** 1:2,500



Surveyed 1865  
 Revised 1865  
 Edition N/A  
 Copyright N/A  
 Levelled N/A



Surveyed 1865  
 Revised 1865  
 Edition N/A  
 Copyright N/A  
 Levelled N/A

Surveyed 1866  
 Revised 1866  
 Edition N/A  
 Copyright N/A  
 Levelled N/A



Produced by  
 Groundsure Insights  
 T: 08444 159000  
 E: [REDACTED]  
 W: www.groundsure.com

© Crown copyright and database rights 2018 Ordnance Survey 100035207

Production date: 22 July 2020

Map legend available at: [REDACTED]





**Site Details:**

London resort

**Client Ref:** London Resort  
**Report Ref:** GSIP-2020-10332-1119\_LS\_7\_5  
**Grid Ref:** 561950, 174403

**Map Name:** County Series

**Map date:** 1897-1898

**Scale:** 1:2,500

**Printed at:** 1:2,500



Surveyed 1897 Revised 1897 Edition N/A Copyright N/A Levelled N/A	Surveyed 1898 Revised 1898 Edition N/A Copyright N/A Levelled N/A
Surveyed 1897 Revised 1897 Edition N/A Copyright N/A Levelled N/A	Surveyed 1897 Revised 1897 Edition N/A Copyright N/A Levelled N/A

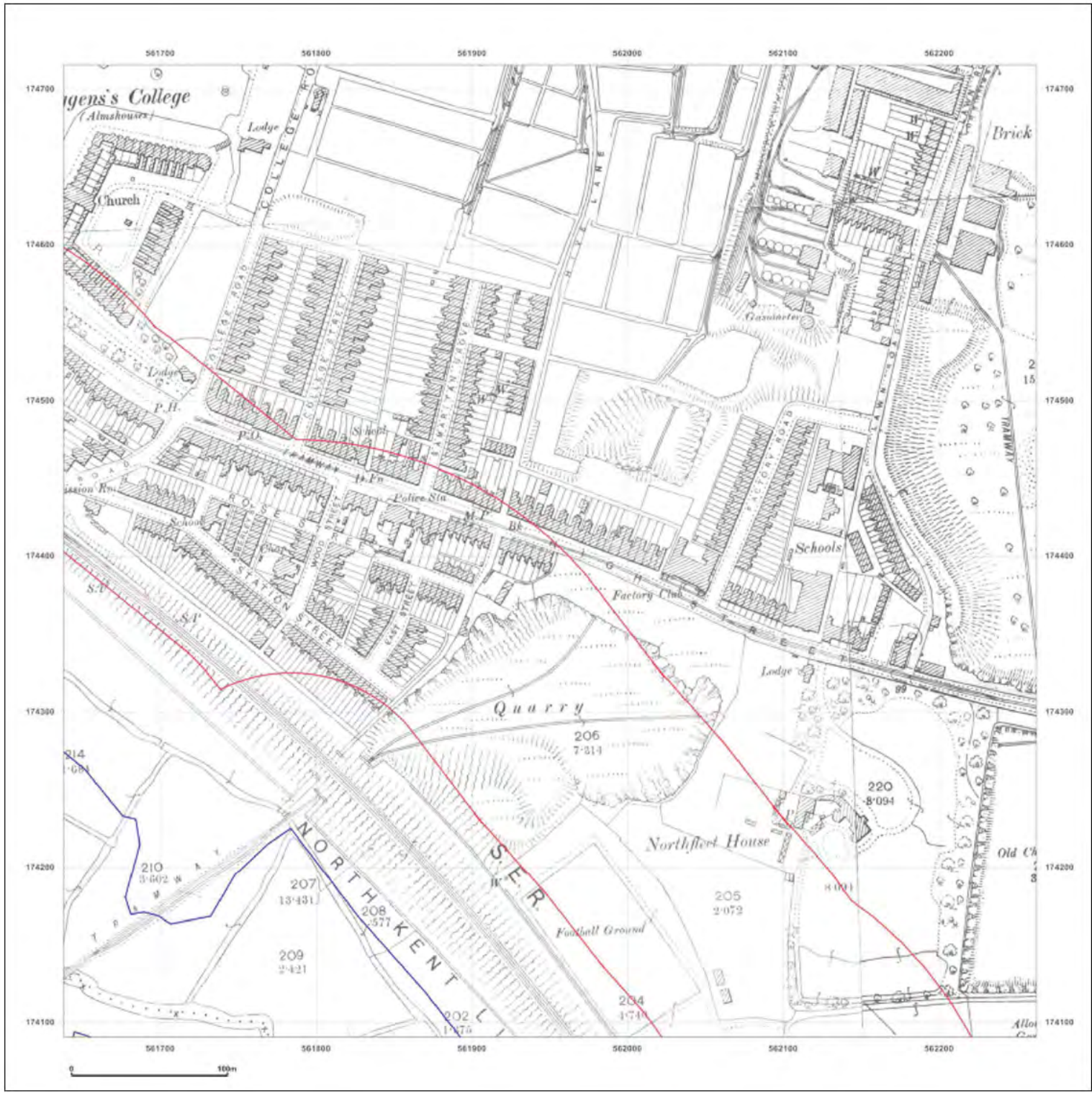


Produced by  
 Groundsure Insights  
 T: 08444 159000  
 E: [REDACTED]  
 W: www.groundsure.com

© Crown copyright and database rights 2018 Ordnance Survey 100035207

Production date: 22 July 2020

Map legend available at:





**Site Details:**

London resort


**Client Ref:** London Resort  
**Report Ref:** GSP-2020-10332-1119\_LS\_7\_5  
**Grid Ref:** 561950, 174403

**Map Name:** County Series

**Map date:** 1898

**Scale:** 1:2,500

**Printed at:** 1:2,500



Surveyed 1896  
 Revised 1898  
 Edition N/A  
 Copyright N/A  
 Levelled N/A



Produced by  
 Groundsure Insights  
 T: 08444 159000  
 E: [REDACTED]  
 W: www.groundsure.com

© Crown copyright and database rights 2018 Ordnance Survey 100035207

Production date: 22 July 2020

Map legend available at: [REDACTED]





**Site Details:**

London resort

**Client Ref:** London Resort  
**Report Ref:** GSIP-2020-10332-1119\_LS\_7\_5  
**Grid Ref:** 561950, 174403

**Map Name:** County Series


**Map date:** 1909

**Scale:** 1:2,500

**Printed at:** 1:2,500



Surveyed 1864	Surveyed 1900
Revised 1907	Revised 1909
Edition 1909	Edition N/A
Copyright N/A	Copyright N/A
Levelled N/A	Levelled N/A



Surveyed 1909	Surveyed 1909
Revised 1909	Revised 1909
Edition N/A	Edition N/A
Copyright N/A	Copyright N/A
Levelled N/A	Levelled N/A



Produced by  
 Groundsure Insights  
 T: 08444 159000  
 E: [Redacted]  
 W: [www.groundsure.com](http://www.groundsure.com)

© Crown copyright and database rights 2018 Ordnance Survey 100035207

Production date: 22 July 2020

Map legend available at:









**Site Details:**

London resort

**Client Ref:** London Resort  
**Report Ref:** GSIP-2020-10332-1119\_LS\_7\_5  
**Grid Ref:** 561950, 174403


**Map Name:** County Series

**Map date:** 1938-1939

**Scale:** 1:2,500

**Printed at:** 1:2,500



Surveyed 1939 Revised 1939 Edition N/A Copyright N/A Levelled N/A	Surveyed 1939 Revised 1939 Edition N/A Copyright N/A Levelled N/A
	
Surveyed 1938 Revised 1938 Edition N/A Copyright N/A Levelled N/A	Surveyed 1939 Revised 1939 Edition N/A Copyright N/A Levelled N/A



Produced by  
 Groundsure Insights  
 T: 08444 159000  
 E: [REDACTED]  
 W: www.groundsure.com

© Crown copyright and database rights 2018 Ordnance Survey 100035207

Production date: 22 July 2020

Map legend available at:

